PRIMARY and GENERAL

ELECTIONS

VERMONT

1998

Published by
Deborah L. Markowitz
Secretary of State

Primary and General Elections, Vermont 1998
Copyright 1999 Office of the Secretary of State
Montpelier, Vermont

Redstone Building
26 Terrace Street
Drawer 09
Montpelier, VT 05609-1101

Tel: (802) 828-2363
Fax: (802) 828-2496

http://www.sec.state.vt.us

Deborah L. Markowitz
Secretary of State

David L. Grayck
Deputy Secretary

Thomas J. Lehner
Director, Professional Regulation

State of Vermont
Office of the Secretary of State

Introduction

The *1998 State Primary and General Elections* book provides official tallies for all 1998 election contests in Vermont. It is our hope that this book will help candidates, scholars, politicians and others interested in the conduct of elections in Vermont to understand the ever changing nature of the Vermont political environment.

This publication contains the final statistics of the 1998 elections which come from the official returns of votes submitted to the Secretary of State by town clerks and by various canvassing committees. In some cases our totals differ slightly from the totals in the state canvass reports prepared at the time of the elections because of reporting discrepancies which were discovered and corrected as we prepared this publication. In addition, because of the number of uncontested races in the 1998 primary election, we have chosen to condense these reports printing as a single report the results for all candidates having uncontested primary races.

For the first time, the Grassroots Party was included in the State Primary as a major party. (Major party status is achieved when a candidate (nominated by a minor party) for any statewide office in the most recent general elections polls at least 5 percent of the votes cast for that office and the party fulfills the organizational requirements set out in V.S.A. Title 17, Chapter 45.) The only Grassroots primary race was for United States Senate.

Those monitoring voter registration statistics may notice that our Voter Statistics section shows over 400,000 registered voters for the General Election on November 3, 1998. This is an inflated statistic because of purging rules under the National Voter Registration Act that prevent town clerks from removing the names of many individuals who have moved from their town until they have not voted in the town for two general election cycles. Clerks in our larger communities report that their lists are inflated with many thousands of extra names.

The election results in this book are also available electronically at our Internet homepage <http:www.sec.state.vt.us>. We are also happy to send a copy of the database as an email attachment which will allow you to manipulate the data to suit your own research needs.

Please give us your comments on this volume or suggestions for future publications.

Sincerely,

Deborah L. Markowitz

CONTENTS

INTRODUCTION
Deborah L. Markowitz, Secretary of State i

ELECTION SUMMARY LISTING
Voter Statistics 1
Democratic Party 2
Republican Primary 4
Grassroots Primary 6
General Election 7

POLITICAL SUBDIVISIONS
Senatorial and Representative District Maps 10

PRIMARY ELECTION, STATEWIDE RACES - SEPTEMBER 8, 1998
Sample Ballot 14
Contested Races
Democratic Party, Secretary of State 15
Republican Primary, United States Senate 31
Republican Primary, United States Representative 47
Republican Primary, Governor 63

Uncontested Races
Democratic Party
United States Senator, Governor,
Lieutenant Governor, Auditor of Accounts,
Attorney General 79
Republican Primary
Lieutenant Governor, State Treasurer,
Secretary of State, Auditor of Accounts 95
Grassroots Party
United States Senator 111

Write-ins
Uncontested races
Democratic Primary
United States Representative 127
State Treasurer 143
Republican Primary
Attorney General 159

GENERAL ELECTION - STATEWIDE RACES - NOVEMBER 3, 1998
Sample Ballot 174
United States Senate 175
United States Representative 191
Governor 207
Lieutenant Governor 223
State Treasurer 239
Secretary of State 255
Auditor of Accounts 271
Attorney General 287

GENERAL ELECTION - LEGISLATIVE RACES - NOVEMBER 3, 1998
State Senate 303
State House of Representatives 345

LIST OF CANDIDATES FOR 1998 ELECTIONS 387

VOTER TURNOUT STATISTICS 409

APPENDIX A (Recounts) 425

Digitized by the Internet Archive
in 2015

https://archive.org/details/primarygeneralel1998verm

1998 ELECTIONS

VOTER STATISTICS

PRIMARY ELECTION, SEPTEMBER 8, 1998

Registered Voters	394,754	
Total Votes Counted	78,047	19.8%
Absentee Votes Counted	5,159	6.7%
Votes Cast, Democratic Party	21,259	27.2%
Votes Cast, Republican Party	56,380	72.2%
Votes Cast, Vermont Grassroots Party	394	0.5%

GENERAL ELECTION, NOVEMBER 3, 1998

Registered Voters	400,221[1]	
Total Votes Counted	220,991	54.9%
Absentee Votes Counted	23,681	10.7%

[1] The number of registered voters differs from the canvassing committee report, because the Washington-4-2 (Barre City) return reported the total number of registered voters in Barre City (5,724) rather than the number of registered voters in district 4-2 (3,342) resulting in 2,382 fewer voters than originally reported.

PRIMARY ELECTION, SEPTEMBER 8, 1998

DEMOCRATIC PRIMARY

U.S. SENATOR

*Patrick Leahy, Burlington	18,643	96.6%
Write-in votes	647	3.3%
Total Votes Counted	19,290	

U.S. REPRESENTATIVE

Mark Candon, Rutland City (write-in)	524	15.1%
Pete Diamondstone, Brattleboro (write-in)	352	10.1%
Jack Long, Burlington (write-in)	465	13.4%
*Bernard Sanders, Burlington (write-in)	1,661	47.9%
Other write-in votes	467	13.5%
Total Votes Counted	3,469	

GOVERNOR

*Howard Dean, Burlington	16,798	93.5%
Write-in votes	1,150	6.4%
Total Votes Counted	17,948	

LIEUTENANT GOVERNOR

*Douglas A. Racine, Richmond	16,763	95.1%
Write-in votes	854	4.8%
Total Votes Counted	17,617	

STATE TREASURER

*James H. Douglas, Middlebury (write-in)	1,931	85.7%
Other write-in votes	321	14.3%
Total Votes Counted	2,252	

KEY: An * denotes Winner in the primary.

SECRETARY OF STATE

*Deborah Markowitz, Montpelier	°12,625	77.9%
Eugene G. Stratton, Barre City	°3,057	18.8%
Write-in votes	515	3.1%
Total Votes Counted	16,208	

AUDITOR OF ACCOUNTS

*Edward Flanagan, Burlington	15,853	99.0%
Write-in votes	146	0.9%
Total Votes Counted	15,999	

ATTORNEY GENERAL

*William H. Sorrell, Burlington	16,208	99.4%
Write-in votes	89	.0.5%
Total Votes Counted	16,297	

°The number of votes for the following candidates varies from the canvassing report, because after the canvassing report was completed, it was discovered that write-in votes which had already been included in the total number of votes for each candidate were credited to them again:

Deborah Markowitz had 7 write-in votes subtracted from her total votes (Rockingham).

Eugene G. Stratton had 4 write-in votes subtracted from his total votes (Rockingham).

PRIMARY ELECTION, SEPTEMBER 8, 1998

REPUBLICAN PRIMARY

U.S. SENATOR

Jack McMullen, Burlington	23,321	44.1%
*Fred H. Tuttle, Tunbridge	°28,359	53.6%
Write-in votes	1,137	2.1%
Total Votes Counted	52,813	

U.S. REPRESENTATIVE

*Mark Candon, Rutland City	°23,102	48.4%
Pete Diamondstone, Brattleboro	8,327	17.4%
Jack Long, Burlington	15,716	32.9%
Write-in votes	552	1.1%
Total Votes Counted	47,696	

GOVERNOR

*Ruth Dwyer, Thetford	°30,228	57.5%
Bernie Rome, Sherburne	°21,197	40.3%
Write-in votes	1,111	2.1%
Total Votes Counted	52,531	

LIEUTENANT GOVERNOR

Barbara W. Snelling, Shelburne	°46,164	97.1%
Write-in votes	1,360	2.8%
Total Votes Counted	47,520	

STATE TREASURER

*James H. Douglas, Middlebury	°45,390	99.5%
Write-in votes	196	.0.4%
Total Votes Counted	45,585	

SECRETARY OF STATE

*Jim Milne, Plainfield	°42,933	98.2%
Write-in votes	767	0.1%
Total Votes Counted	43,699	

KEY: An * denotes the winner of the primary.

AUDITOR OF ACCOUNTS

*James Dwinell, Burlington	39,190	97.3%
Write-in votes	1,051	
Total Votes Counted	40,241	

ATTORNEY GENERAL

*William H. Sorrell, Burlington (write-in)	2,701	51.8%
Cindy Hill, Middlebury (write-in)	911	17.5%
Other write-in votes	1,604	30.7%
Total Votes Counted	5,216	

°The number of votes for the following candidates varies from the canvassing committee report, because after the canvassing report was completed, it was discovered that write-ins were not credited to them:

Fred H. Tuttle received an additional four votes due to write-ins from Waterbury, St. Johnsbury and Rutland City (3A).

Mark Candon received an additional vote due to a write-in from Rutland City (3A).

Ruth Dwyer received an additional four votes due to write-ins from Barre Town, South Burlington (7-7) and St. Johnsbury.

Bernie Rome received an additional vote due to a write-in from Rutland City (3A).

Barbara W. Snelling received an additional four votes due to write-ins from Barnet, Shelburne (5-1) and Rutland City (3A).

James H. Douglas received an additional vote due to a write-in from Rutland City (3A).

Jim Milne received an additional vote due to a write-in from Rutland City (3A).

PRIMARY ELECTION, SEPTEMBER 8, 1998

VERMONT GRASSROOTS PRIMARY

U.S. SENATOR

*Bob Melamede, South Burlington	137	59.5%
Write-in votes	93	40.4%
Total Votes Counted	230	

. . . . . .

Key: An * denotes a winner in the primary.

GENERAL ELECTION

NOVEMBER 3, 1998

U.S. SENATOR

Hugh Douglas, Libertarian	4,199	1.9%
*Patrick Leahy, Democratic	154,567	72.2%
Jerry Levy, Liberty Union	1,238	.0.5%
Bob (Dr. Bob) Melamede, Vermont Grassroots	2,459	1.1%
Barry Nelson, Independent	2,893	1.3%
Fred H. Tuttle, Republican	48,051	22.4%
Write-in votes	629	.0.2%
Total Votes Counted	214,036	

U.S. REPRESENTATIVE

Mark Candon, Republican	70,740	32.8%
Pete Diamondstone, Liberty Union	2,153	1.0%
Robert Maynard, Libertarian	2,097	0.9%
Matthew Mulligan, Vermont Grassroots	3,464	1.6%
*Bernie Sanders, Independent	136,403	63.4%
Write-in votes	276	0.1%
Total Votes Counted	215,133	

GOVERNOR

Amy Berkey, Libertarian	2,141	0.9%
*Howard Dean, Democratic	121,425	55.6%
Ruth Dwyer, Republican	89,726	41.1%
Richard Gottlieb, Liberty Union	1,177	0.5%
Joel W. Williams, Vermont Grassroots	3,305	.1.5%
Write-in votes	346	.0.1%
Total Votes Counted	218,120	

LIEUTENANT GOVERNOR

Bill Coleman, Vermont Grassroots	3,913	1.8%
Jane Newton, Liberty Union	1,721	.0.7%
*Douglas A. Racine, Democratic	105,480	48.6%
Faeterri Silver, Libertarian	1,310	.0.6%
Barbara W. Snelling, Republican	104,351	48.1%
Write-in votes	146	0.0%
Total Votes Counted	216,930	

Key: An * denotes the winner in the general election.

STATE TREASURER

Peter Baker, Libertarian	7,501	3.6%
Randy P. Bushey, Vermont Grassroots	12,312	6.0%
*James H. Douglas, Republican/Democratic	175,026	85.4%
Susan Linskey, Liberty Union	9,810	4.7%
Write-in votes	208	0.1%
Total Votes Counted	204,857	

SECRETARY OF STATE

Dennis "Denny" Lane, Vermont Grassroots	8,347	3.9%
*Deb Markowitz, Democratic	100,152	47.8%
Jim Milne, Republican	94,635	45.2%
Patricia K. Richmond, Libertarian	6,125	2.9%
Write-in votes	93	0.0%
Total Votes Counted	209,352	

AUDITOR OF ACCOUNTS

David A. Baker, Libertarian	5,893	2.8%
James Dwinell, Republican	80,249	38.9%
*Edward Flanagan, Democratic	107,715	52.2%
Christine T. Jackowski, Liberty Union	5,973	2.9%
Steven Saetta, Vermont Grassroots	6,345	3.0%
Write-in votes	88	0.0%
Total Votes Counted	206,263	

ATTORNEY GENERAL

Christopher D. Costanzo, Libertarian	9,122	4.5%
Robert M. Fisher, Liberty Union	5,214	2.5%
*William H. Sorrell, Democratic/Republican	169,239	83.8%
Sandy "Wells" Ward, Vermont Grassroots	17,954	8.8%
Write-in votes	344	0.1%
Total Votes Counted	201,873	

See Political Subdivision Maps

Senatorial, pages 10-11
Representative, pages 12-13

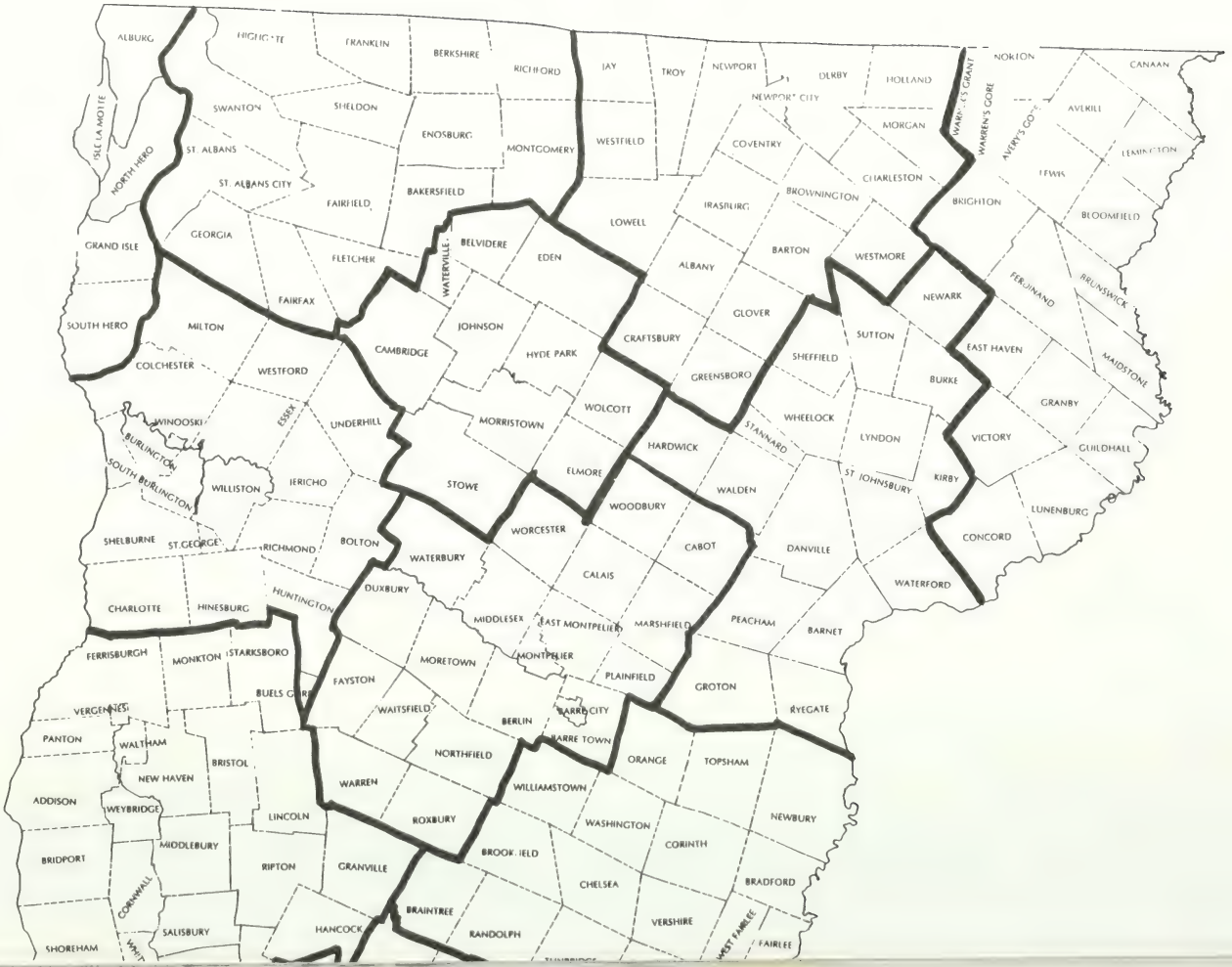
ALBURG
HIGHGATE
FRANKLIN
BERKSHIRE
RICHFORD
JAY
TROY
NEWPORT
DERBY
HOLLAND
NORTON
CANAAN
ISLE LA MOTTE
NORTH HERO
SWANTON
SHELDON
ENOSBURG
MONTGOMERY
WESTFIELD
NEWPORT CITY
MORGAN
WARDSBORO'S GRANT
WARREN'S GORE
AVERY'S GORE
AVERILL
ST. ALBANS
ST. ALBANS CITY
FAIRFIELD
BAKERSFIELD
COVENTRY
CHARLESTON
LEMINGTON
LEWIS
BROWNINGTON
IRASBURG
BRIGHTON
BLOOMFIELD
GEORGIA
GRAND ISLE
FLETCHER
WATERVILLE
BELVIDERE
EDEN
LOWELL
ALBANY
BARTON
WESTMORE
FERDINAND
BRUNSWICK
FAIRFAX
SOUTH HERO
MILTON
JOHNSON
CAMBRIDGE
HYDE PARK
CRAFTSBURY
GLOVER
NEWARK
SUTTON
SHEFFIELD
EAST HAVEN
MAIDSTONE
COLCHESTER
WESTFORD
GREENSBORO
BURKE
GRANBY
WINOOSKI
ESSEX
UNDERHILL
MORRISTOWN
WOLCOTT
WHEELOCK
STANNARD
LYNDON
VICTORY
BURLINGTON
SOUTH BURLINGTON
WILLISTON
JERICHO
STOWE
ELMORE
HARDWICK
WALDEN
ST. JOHNSBURY
KIRBY
GUILDHALL
WOODBURY
LUNENBURG
SHELBURNE
ST. GEORGE
RICHMOND
BOLTON
WATERBURY
WORCESTER
CABOT
DANVILLE
CONCORD
CALAIS
WATERFORD
CHARLOTTE
HINESBURG
HUNTINGTON
DUXBURY
MIDDLESEX
EAST MONTPELIER
MARSHFIELD
PEACHAM
BARNET
FERRISBURGH
MONKTON
STARKSBORO
MORETOWN
MONTPELIER
PLAINFIELD
GROTON
BUELS GORE
FAYSTON
VERGENNES
WAITSFIELD
BERLIN
BARRE CITY
RYEGATE
PANTON
WALTHAM
BARRE TOWN
NORTHFIELD
ORANGE
TOPSHAM
BRISTOL
NEW HAVEN
WARREN
WILLIAMSTOWN
ADDISON
WEYBRIDGE
LINCOLN
ROXBURY
WASHINGTON
NEWBURY
MIDDLEBURY
BROOKFIELD
CORINTH
BRIDPORT
RIPTON
GRANVILLE
CHELSEA
BRADFORD
CORNWALL
BRAINTREE
VERSHIRE
SALISBURY
HANCOCK
RANDOLPH
WEST FAIRLEE
FAIRLEE
SHOREHAM

County and Town
Outline Map
of

Vermont
Showing
Senatorial Districts

Pursuant to 17 V.S.A. Section 1981 1981, No. 217 (Adj. Sess.)

- - - - Town Lines
County Lines
—— District Lines

Published by the

SECRETARY OF STATE

Montpelier, VT 05602

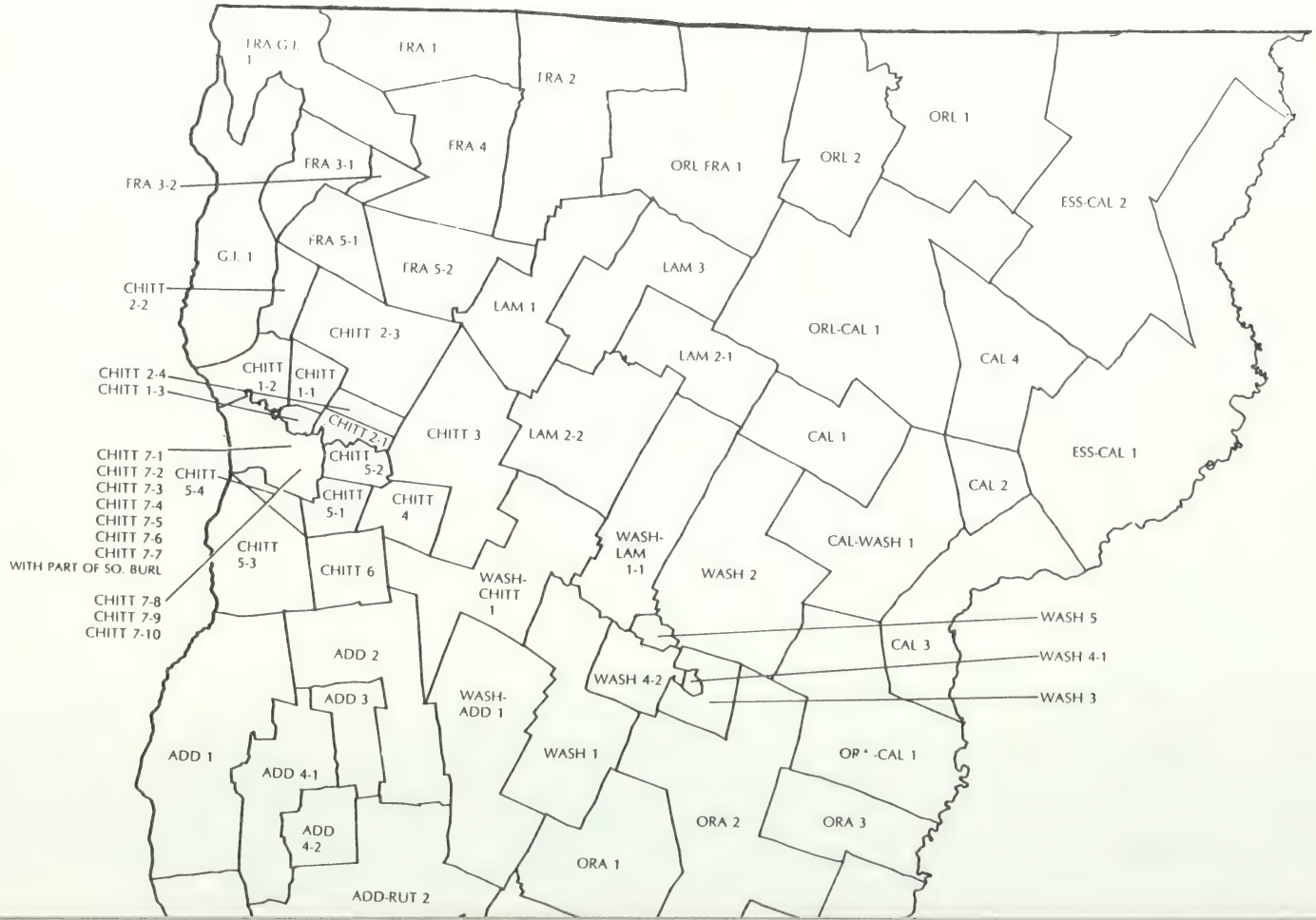
FRA G.I. 1
FRA 1
FRA 2
FRA 3-1
FRA 3-2
FRA 4
FRA 5-1
FRA 5-2
G.I. 1
CHITT 2-2
CHITT 2-3
CHITT 2-4
CHITT 1-3
CHITT 1-2
CHITT 1-1
CHITT 2-1
CHITT 3
CHITT 7-1
CHITT 7-2
CHITT 7-3
CHITT 7-4
CHITT 7-5
CHITT 7-6
CHITT 7-7
WITH PART OF SO. BURL
CHITT 5-4
CHITT 5-2
CHITT 5-1
CHITT 4
CHITT 5-3
CHITT 6
CHITT 7-8
CHITT 7-9
CHITT 7-10
ADD 2
ADD 3
ADD 1
ADD 4-1
ADD 4-2
ADD-RUT 2
WASH-CHITT 1
WASH-ADD 1
WASH 1
ORA 1
ORA 2
ORA 3
ORL FRA 1
LAM 1
LAM 3
LAM 2-1
LAM 2-2
WASH-LAM 1-1
WASH 2
WASH 4-2
ORL 2
ORL 1
ORL-CAL 1
CAL 1
CAL 2
CAL 3
CAL 4
CAL-WASH 1
OR*-CAL 1
ESS-CAL 2
ESS-CAL 1
WASH 5
WASH 4-1
WASH 3

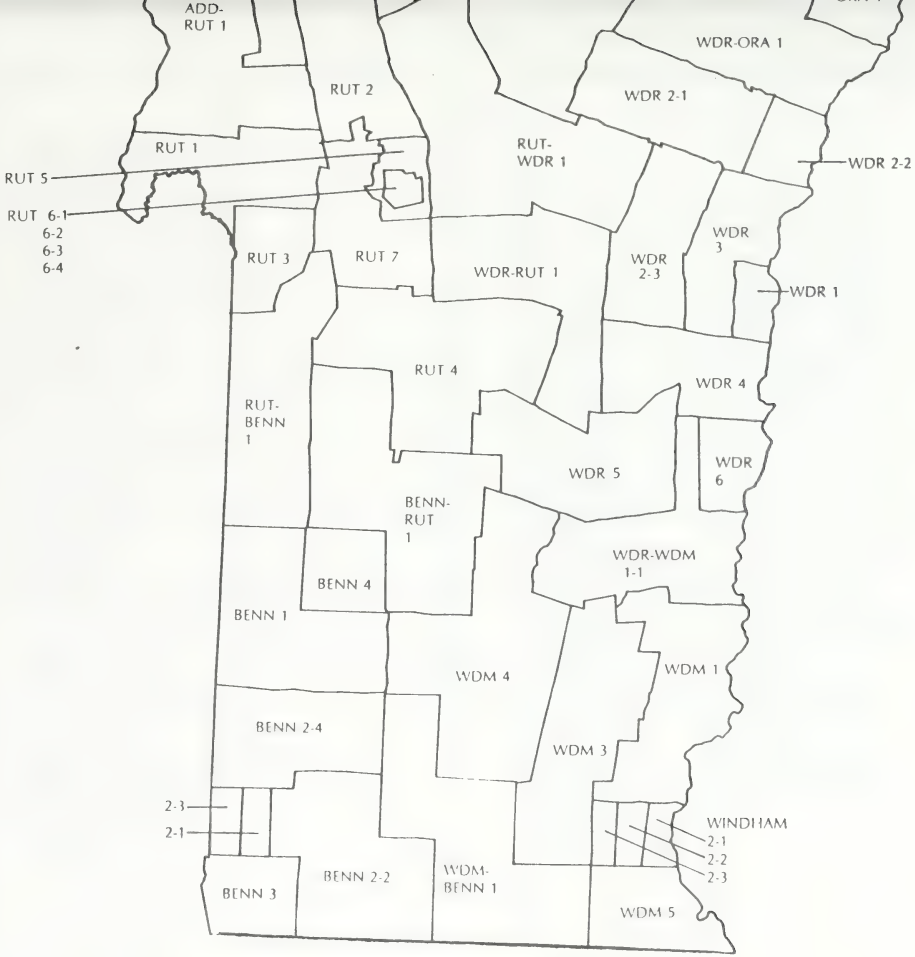

County and Town
Outline Map
of

Vermont
Showing
Representative Districts

Pursuant to 17 V.S.A. Section 1803 1961, No. 116 (Adj. Sess.) and 1961, No. 147 (Adj. Sess.)

– – – –Town Lines

County Lines

——— District Lines

Published by the

SECRETARY OF STATE

Montpelier, VT 05602

BEFORE VOTING TEAR INTO THREE EQUAL PARTS AT PERFORATION

BALLOT: 023 Danville, Peacham

CAUTION: Vote In One Party Only Or Your Ballot Will Be Void

REPUBLICAN PARTY

Official Primary Election Ballot — **September 8, 1998**

To vote for a person whose name is printed on the ballot, make or place a cross (X) in the square at the right of the name of that person

To vote for a person whose name is not printed on the ballot, write or stick his or her name in the blank space provided for that purpose

When there are two or more persons to be elected to one office, you may vote for any number of persons up to and including the maximum number

For US Senator
Vote for not more than One
- JACK MCMULLEN, Burlington
- FRED H. TUTTLE, Tunbridge
- Write-In

For Representative to Congress
Vote for not more than One
- MARK CANDON, Rutland City
- PETE DIAMONDSTONE, Brattleboro
- JACK LONG, Burlington
- Write-In

For Governor
Vote for not more than One
- RUTH DWYER, Thetford
- BERNIE ROME, Sherburne
- Write-In

For Lieutenant Governor
Vote for not more than One
- BARBARA W. SNELLING, Shelburne
- Write-In

For State Treasurer
Vote for not more than One
- JAMES H. DOUGLAS, Middlebury
- Write-In

For Secretary of State
Vote for not more than One
- JIM MILNE, Plainfield
- Write-In

For Auditor of Accounts
Vote for not more than One
- JAMES DWINELL, Burlington
- Write-In

For Attorney General
Vote for not more than One
- Write-In

For State Senator
Vote for not more than Two
- JULIUS D. CANNS, St. Johnsbury
- WAYNE DYER, Groton
- ROBERT D. IDE, Peacham
- Write-In
- Write-In

For State Representative
Vote for not more than One
- STEVE LARRABEE, Danville
- Write-In

For Probate Judge
Vote for not more than One
- DEBORAH SILLOWAY JONES, St. Johnsbury
- Write-In

For Assistant Judge
Vote for not more than Two
- GERARD "JERRY" DELISLE, Danville
- WILLIAM P. "BILL" KENNEDY, St. Johnsbury
- DON RUHLMAN, St. Johnsbury
- ROY C. VANCE, Danville
- Write-In
- Write-In

For State's Attorney
Vote for not more than One
- DALE O. GRAY, St. Johnsbury
- Write-In

For Sheriff
Vote for not more than One
- MIKE BERGERON, Waterford
- PHILIP J. CIOTTI, St. Johnsbury
- PATRICIA FOREST, St. Johnsbury
- Write-In

For High Bailiff
Vote for not more than One
- Write-In

BEFORE VOTING TEAR INTO THREE EQUAL PARTS AT PERFORATION

BALLOT: 023 Danville, Peacham

CAUTION: Vote In One Party Only Or Your Ballot Will Be Void

DEMOCRATIC PARTY

Official Primary Election Ballot — **September 8, 1998**

To vote for a person whose name is printed on the ballot, make or place a cross (X) in the square at the right of the name of that person

To vote for a person whose name is not printed on the ballot, write or stick his or her name in the blank space provided for that purpose

When there are two or more persons to be elected to one office, you may vote for any number of persons up to and including the maximum number

For US Senator
Vote for not more than One
- PATRICK LEAHY, Burlington
- Write-In

For Representative to Congress
Vote for not more than One
- Write-In

For Governor
Vote for not more than One
- HOWARD DEAN, Burlington
- Write-In

For Lieutenant Governor
Vote for not more than One
- DOUGLAS A. RACINE, Richmond
- Write-In

For State Treasurer
Vote for not more than One
- Write-In

For Secretary of State
Vote for not more than One
- DEBORAH MARKOWITZ, Montpelier
- EUGENE G. STRATTON, Barre City
- Write-In

For Auditor of Accounts
Vote for not more than One
- EDWARD FLANAGAN, Burlington
- Write-In

For Attorney General
Vote for not more than One
- WILLIAM H. SORRELL, Burlington
- Write-In

For State Senator
Vote for not more than Two
- Write-In
- Write-In

For State Representative
Vote for not more than One
- Write-In

For Probate Judge
Vote for not more than One
- ERNEST TOBIAS (TOBY) BALIVET, Danville
- Write-In

For Assistant Judge
Vote for not more than Two
- Write-In
- Write-In

For State's Attorney
Vote for not more than One
- Write-In

For Sheriff
Vote for not more than One
- GILBERT H. ROBERTS, St. Johnsbury
- Write-In

For High Bailiff
Vote for not more than One
- Write-In

BEFORE VOTING TEAR INTO THREE EQUAL PARTS AT PERFORATION

BALLOT: 023 Danville, Peacham

CAUTION: Vote In One Party Only Or Your Ballot Will Be Void

VERMONT GRASSROOTS PARTY

Official Primary Election Ballot — **September 8, 1998**

To vote for a person whose name is printed on the ballot, make or place a cross (X) in the square at the right of the name of that person

To vote for a person whose name is not printed on the ballot, write or stick his or her name in the blank space provided for that purpose

When there are two or more persons to be elected to one office, you may vote for any number of persons up to and including the maximum number

For US Senator
Vote for not more than One
- BOB MELAMEDE, South Burlington
- Write-In

For Representative to Congress
Vote for not more than One
- Write-In

For Governor
Vote for not more than One
- Write-In

For Lieutenant Governor
Vote for not more than One
- Write-In

For State Treasurer
Vote for not more than One
- Write-In

For Secretary of State
Vote for not more than One
- Write-In

For Auditor of Accounts
Vote for not more than One
- Write-In

For Attorney General
Vote for not more than One
- Write-In

For State Senator
Vote for not more than Two
- Write-In
- Write-In

For State Representative
Vote for not more than One
- Write-In

For Probate Judge
Vote for not more than One
- Write-In

For Assistant Judge
Vote for not more than Two
- Write-In
- Write-In

For State's Attorney
Vote for not more than One
- Write-In

For Sheriff
Vote for not more than One
- Write-In

For High Bailiff
Vote for not more than One
- Write-In

For Secretary of State in Addison County 1998 DEMOCRATIC PRIMARY

Town Name	MARKOWITZ-		STRATTON-D		Write-Ins		Town Total
Addison	14 *	60.8%	8	34.7%	1	4.3%	23
Bridport	24 *	75.0%	6	18.7%	2	6.2%	32
Bristol	49 *	69.0%	18	25.3%	4	5.6%	71
Cornwall	18 *	69.2%	7	26.9%	1	3.8%	26
Ferrisburgh	31 *	77.5%	9	22.5%	0	0.0%	40
Goshen	4 *	100.0%	0	0.0%	0	0.0%	4
Granville	4 *	100.0%	0	0.0%	0	0.0%	4
Hancock	3 *	60.0%	0	0.0%	2	40.0%	5
Leicester	7 *	87.5%	1	12.5%	0	0.0%	8
Lincoln	39 *	79.5%	10	20.4%	0	0.0%	49
Middlebury 4-1	0	***.*%	0	***.*%	0	***.*%	0
Middlebury 4-2	111 *	86.0%	15	11.6%	3	2.3%	129
Monkton	41 *	83.6%	8	16.3%	0	0.0%	49
New Haven	32 *	96.9%	0	0.0%	1	3.0%	33
Orwell	19 *	95.0%	1	5.0%	0	0.0%	20
Panton	6 *	85.7%	1	14.2%	0	0.0%	7
Ripton	8 *	100.0%	0	0.0%	0	0.0%	8
Salisbury	12 *	75.0%	4	25.0%	0	0.0%	16
Shoreham	16 *	84.2%	2	10.5%	1	5.2%	19
Starksboro	46 *	82.1%	10	17.8%	0	0.0%	56
Vergennes	29 *	64.4%	13	28.8%	3	6.6%	45
Waltham	8 *	72.7%	3	27.2%	0	0.0%	11
Weybridge	15 *	83.3%	2	11.1%	1	5.5%	18
Whiting	7 *	50.0%	6	42.8%	1	7.1%	14
County Totals	543 *	79.0%	124	18.0%	20	2.9%	687

For Secretary of State in Bennington County 1998 DEMOCRATIC PRIMARY

Town Name	MARKOWITZ-		STRATTON-D		Write-Ins		Town Total
Arlington	47 *	72.3%	17	26.1%	1	1.5%	65
Bennington 2-1	268 *	73.6%	96	26.3%	0	0.0%	364
Bennington 2-2	26 *	55.3%	20	42.5%	1	2.1%	47
Bennington 2-3	89 *	66.4%	43	32.0%	2	1.4%	134
Bennington 2-4	0	***.*%	0	***.*%	0	***.*%	0
Bennington 2-1 NB	107 *	86.2%	16	12.9%	1	0.8%	124
Dorset	10 *	71.4%	4	28.5%	0	0.0%	14
Landgrove	1 *	50.0%	1 *	50.0%	0	0.0%	2
Manchester	33 *	76.7%	10	23.2%	0	0.0%	43
Peru	3 *	100.0%	0	0.0%	0	0.0%	3
Pownal	61 *	67.7%	26	28.8%	3	3.3%	90
Readsboro	12 *	66.6%	6	33.3%	0	0.0%	18
Rupert	9 *	75.0%	3	25.0%	0	0.0%	12
Sandgate	15 *	88.2%	2	11.7%	0	0.0%	17
Searsburg	1	25.0%	2 *	50.0%	1	25.0%	4
Shaftsbury	62 *	74.7%	19	22.8%	2	2.4%	83
Stamford	15 *	68.1%	6	27.2%	1	4.5%	22
Sunderland	14 *	82.3%	2	11.7%	1	5.8%	17
Winhall	9 *	90.0%	0	0.0%	1	10.0%	10
Woodford	8 *	66.6%	4	33.3%	0	0.0%	12
County Totals	790 *	73.0%	277	25.6%	14	1.3%	1081

For Secretary of State in Caledonia County 1998 DEMOCRATIC PRIMARY

Town Name	MARKOWITZ-		STRATTON-D		Write-Ins		Town Total
Barnet	25 *	64.1%	12	30.7%	2	5.1%	39
Burke	13 *	81.2%	1	6.2%	2	12.5%	16
Danville	29 *	74.3%	7	17.9%	3	7.6%	39
Groton	8 *	53.3%	5	33.3%	2	13.3%	15
Hardwick	33 *	67.3%	13	26.5%	3	6.1%	49
Kirby	6 *	85.7%	1	14.2%	0	0.0%	7
Lyndon	36 *	70.5%	12	23.5%	3	5.8%	51
Newark	4 *	66.6%	2	33.3%	0	0.0%	6
Peacham	19 *	76.0%	4	16.0%	2	8.0%	25
Ryegate	17 *	60.7%	11	39.2%	0	0.0%	28
St. Johnsbury	58 *	63.7%	28	30.7%	5	5.4%	91
Sheffield	8 *	61.5%	4	30.7%	1	7.6%	13
Stannard	2 *	66.6%	0	0.0%	1	33.3%	3
Sutton	8 *	88.8%	1	11.1%	0	0.0%	9
Walden	13 *	72.2%	5	27.7%	0	0.0%	18
Waterford	20 *	71.4%	7	25.0%	1	3.5%	28
Wheelock	7 *	58.3%	4	33.3%	1	8.3%	12
County Totals	306 *	68.1%	117	26.0%	26	5.7%	449

For Secretary of State in Chittenden County 1998 DEMOCRATIC PRIMARY

Town Name	MARKOWITZ-		STRATTON-D		Write-Ins		Town Total
Bolton	20 *	71.4%	6	21.4%	2	7.1%	28
Burlington 7-1 W5	172 *	91.9%	14	7.4%	1	0.5%	187
Burlington 7-3 W2	101 *	88.6%	13	11.4%	0	0.0%	114
Burlington 7-4 W2	31 *	81.5%	7	18.4%	0	0.0%	38
Burlington 7-5 W4	85 *	81.7%	16	15.3%	3	2.8%	104
Burlington 7-6 W4	205 *	86.1%	29	12.1%	4	1.6%	238
Burlington 7-7 W6	57 *	95.0%	3	5.0%	0	0.0%	60
Burlington 7-2 W2	116 *	87.2%	17	12.7%	0	0.0%	133
Burlington 7-3 W1	0	***.*%	0	***.*%	0	***.*%	0
Burlington 7-1 W6	0	***.*%	0	***.*%	0	***.*%	0
Burlington 7-2 W3	0	***.*%	0	***.*%	0	***.*%	0
Burlington 7-2 W5	0	***.*%	0	***.*%	0	***.*%	0
Burlington 7-3 W6	0	***.*%	0	***.*%	0	***.*%	0
Burlington 7-5 W3	0	***.*%	0	***.*%	0	***.*%	0
Burlington 7-5 W7	0	***.*%	0	***.*%	0	***.*%	0
Burlington 7-6 W7	0	***.*%	0	***.*%	0	***.*%	0
Charlotte	62 *	93.9%	4	6.0%	0	0.0%	66
Colchester 1-1	77 *	79.3%	18	18.5%	2	2.0%	97
Colchester 1-2	94 *	83.1%	18	15.9%	1	0.8%	113
Colchester 1-3	0	***.*%	0	***.*%	0	***.*%	0
Essex 2-1	69 *	83.1%	14	16.8%	0	0.0%	83
Essex 2-3	8 *	100.0%	0	0.0%	0	0.0%	8
Essex 2-4	73 *	76.0%	17	17.7%	6	6.2%	96
Hinesburg	84 *	91.3%	8	8.7%	0	0.0%	92
Huntington	39 *	92.8%	3	7.1%	0	0.0%	42
Jericho	85 *	91.4%	8	8.6%	0	0.0%	93
Milton 2-2	98 *	83.7%	17	14.5%	2	1.7%	117
Milton 2-3	15 *	83.3%	3	16.6%	0	0.0%	18
Richmond	90 *	91.8%	8	8.1%	0	0.0%	98
St. George	9 *	100.0%	0	0.0%	0	0.0%	9
Shelburne 5-1	41 *	95.3%	2	4.6%	0	0.0%	43
Shelburne 5-3	7 *	100.0%	0	0.0%	0	0.0%	7
Shelburne 5-4	112 *	91.8%	8	6.5%	2	1.6%	122
South Burlington 7-7	32 *	84.2%	6	15.7%	0	0.0%	38
South Burlington 7-8	93 *	86.1%	15	13.8%	0	0.0%	108
South Burlington 7-9	96 *	85.7%	15	13.3%	1	0.8%	112
South Burlington7-10	72 *	76.6%	20	21.2%	2	2.1%	94
Underhill	67 *	93.0%	4	5.5%	1	1.3%	72
Westford	25 *	86.2%	4	13.7%	0	0.0%	29
Williston 5-1	16 *	80.0%	4	20.0%	0	0.0%	20
Williston 5-2	83 *	93.2%	6	6.7%	0	0.0%	89
Winooski Armory	150 *	84.2%	28	15.7%	0	0.0%	178
Winooski St. Francis	130 *	82.8%	27	17.2%	0	0.0%	157
County Totals	2514 *	86.6%	362	12.4%	27	0.9%	2903

For Secretary of State in Essex County 1998 DEMOCRATIC PRIMARY

Town Name	MARKOWITZ-		STRATTON-D		Write-Ins		Town Total
Bloomfield	3 *	60.0%	2	40.0%	0	0.0%	5
Brighton	25 *	58.1%	18	41.8%	0	0.0%	43
Brunswick	3 *	100.0%	0	0.0%	0	0.0%	3
Canaan	9 *	75.0%	3	25.0%	0	0.0%	12
Concord	13 *	68.4%	6	31.5%	0	0.0%	19
East Haven	4 *	66.6%	2	33.3%	0	0.0%	6
Granby	0	***.*%	0	***.*%	0	***.*%	0
Guildhall	4 *	44.4%	4 *	44.4%	1	11.1%	9
Lemington	0	***.*%	0	***.*%	0	***.*%	0
Lunenburg Comm. Hall	6 *	85.7%	0	0.0%	1	14.2%	7
Lunenburg Gilman	5 *	71.4%	1	14.2%	1	14.2%	7
Maidstone	3 *	100.0%	0	0.0%	0	0.0%	3
Norton	0	***.*%	0	***.*%	0	***.*%	0
Victory	2 *	100.0%	0	0.0%	0	0.0%	2
County Totals	77 *	66.3%	36	31.0%	3	2.5%	116

For Secretary of State in Franklin County 1998 DEMOCRATIC PRIMARY

Town Name	MARKOWITZ-		STRATTON-D		Write-Ins		Town Total
Bakersfield	38 *	77.5%	8	16.3%	3	6.1%	49
Berkshire	36 *	67.9%	16	30.1%	1	1.8%	53
Enosburg	125 *	74.4%	37	22.0%	6	3.5%	168
Fairfax	46 *	71.8%	15	23.4%	3	4.6%	64
Fairfield	101 *	76.5%	29	21.9%	2	1.5%	132
Fletcher	15 *	78.9%	2	10.5%	2	10.5%	19
Franklin	48 *	80.0%	9	15.0%	3	5.0%	60
Georgia	54 *	80.6%	11	16.4%	2	2.9%	67
Highgate	123 *	71.5%	35	20.3%	14	8.1%	172
Montgomery	28 *	77.7%	6	16.6%	2	5.5%	36
Richford	68 *	70.1%	25	25.7%	4	4.1%	97
St. Albans City	310 *	72.4%	93	21.7%	25	5.8%	428
St. Albans Town 3-1	6 *	60.0%	4	40.0%	0	0.0%	10
St. Albans Town 3-2	242 *	75.6%	74	23.1%	4	1.2%	320
Sheldon	138 *	68.6%	52	25.8%	11	5.4%	201
Swanton	248 *	79.4%	48	15.3%	16	5.1%	312
County Totals	1626 *	74.3%	464	21.2%	98	4.4%	2188

For Secretary of State in Grand Isle County 1998 DEMOCRATIC PRIMARY

Town Name	MARKOWITZ-		STRATTON-D		Write-Ins		Town Total
Alburg	53 *	73.6%	18	25.0%	1	1.3%	72
Grand Isle	131 *	74.8%	44	25.1%	0	0.0%	175
Isle LaMotte	22 *	61.1%	13	36.1%	1	2.7%	36
North Hero	31 *	73.8%	10	23.8%	1	2.3%	42
South Hero	108 *	83.0%	20	15.3%	2	1.5%	130
County Totals	345 *	75.8%	105	23.0%	5	1.1%	455

For Secretary of State in Lamoille County 1998 DEMOCRATIC PRIMARY

Town Name	MARKOWITZ-		STRATTON-D		Write-Ins		Town Total
Belvidere	3 *	60.0%	2	40.0%	0	0.0%	5
Cambridge	16 *	84.2%	2	10.5%	1	5.2%	19
Eden	11 *	68.7%	3	18.7%	2	12.5%	16
Elmore	29 *	82.8%	6	17.1%	0	0.0%	35
Hyde Park	25 *	83.3%	4	13.3%	1	3.3%	30
Johnson	15 *	68.1%	7	31.8%	0	0.0%	22
Morristown	50 *	73.5%	14	20.5%	4	5.8%	68
Stowe	24 *	80.0%	3	10.0%	3	10.0%	30
Waterville	6 *	85.7%	1	14.2%	0	0.0%	7
Wolcott	15 *	93.7%	1	6.2%	0	0.0%	16
County Totals	194 *	78.2%	43	17.3%	11	4.4%	248

For Secretary of State in Orange County 1998 DEMOCRATIC PRIMARY

Town Name	MARKOWITZ-		STRATTON-D		Write-Ins		Town Total
Bradford	109 *	72.6%	29	19.3%	12	8.0%	150
Braintree	16 *	80.0%	3	15.0%	1	5.0%	20
Brookfield	28 *	71.7%	8	20.5%	3	7.6%	39
Chelsea	24 *	77.4%	4	12.9%	3	9.6%	31
Corinth	47 *	85.4%	8	14.5%	0	0.0%	55
Fairlee	27 *	79.4%	5	14.7%	2	5.8%	34
Newbury Twn Of. Bld.	48 *	69.5%	18	26.0%	3	4.3%	69
Newbury Townhouse	11 *	73.3%	3	20.0%	1	6.6%	15
Newbury Wells River	31 *	72.0%	8	18.6%	4	9.3%	43
Orange	2	25.0%	5 *	62.5%	1	12.5%	8
Randolph Chandler	59 *	83.1%	12	16.9%	0	0.0%	71
Strafford	54 *	94.7%	1	1.7%	2	3.5%	57
Thetford	183 *	87.5%	18	8.6%	8	3.8%	209
Topsham	19 *	76.0%	5	20.0%	1	4.0%	25
Tunbridge	19 *	90.4%	2	9.5%	0	0.0%	21
Vershire	29 *	80.5%	7	19.4%	0	0.0%	36
Washington	11 *	68.7%	4	25.0%	1	6.2%	16
West Fairlee	17 *	80.9%	2	9.5%	2	9.5%	21
Williamstown	37 *	66.0%	15	26.7%	4	7.1%	56
County Totals	771 *	79.0%	157	16.0%	48	4.9%	976

For Secretary of State in Orleans County 1998 DEMOCRATIC PRIMARY

Town Name	MARKOWITZ-		STRATTON-D		Write-Ins		Town Total
Albany	5 *	50.0%	2	20.0%	3	30.0%	10
Barton Mem. Bldg.	21 *	63.6%	8	24.2%	4	12.1%	33
Barton Orleans	10 *	45.4%	4	18.1%	8	36.3%	22
Brownington	8 *	66.6%	2	16.6%	2	16.6%	12
Charleston	15 *	83.3%	2	11.1%	1	5.5%	18
Coventry	8 *	53.3%	6	40.0%	1	6.6%	15
Craftsbury	25 *	78.1%	5	15.6%	2	6.2%	32
Derby	80 *	61.0%	41	31.3%	10	7.6%	131
Glover	10 *	76.9%	3	23.0%	0	0.0%	13
Greensboro	17 *	80.9%	2	9.5%	2	9.5%	21
Holland	4 *	40.0%	4 *	40.0%	2	20.0%	10
Irasburg	15 *	55.5%	8	29.6%	4	14.8%	27
Jay	5 *	83.3%	1	16.6%	0	0.0%	6
Lowell	8	32.0%	14 *	56.0%	3	12.0%	25
Morgan	7 *	70.0%	2	20.0%	1	10.0%	10
Newport City	89 *	67.9%	30	22.9%	12	9.1%	131
Newport Town	20 *	54.0%	4	10.8%	13	35.1%	37
Troy	17 *	60.7%	10	35.7%	1	3.5%	28
Westfield	12 *	57.1%	7	33.3%	2	9.5%	21
Westmore	8 *	66.6%	2	16.6%	2	16.6%	12
County Totals	384 *	62.5%	157	25.5%	73	11.8%	614

For Secretary of State in Rutland County 1998 DEMOCRATIC PRIMARY

Town Name	MARKOWITZ-		STRATTON-D		Write-Ins		Town Total
Benson	7 *	70.0%	3	30.0%	0	0.0%	10
Brandon	38 *	74.5%	12	23.5%	1	1.9%	51
Castleton	55 *	82.0%	10	14.9%	2	2.9%	67
Chittenden	14 *	100.0%	0	0.0%	0	0.0%	14
Clarendon	25 *	86.2%	1	3.4%	3	10.3%	29
Danby	16 *	84.2%	3	15.7%	0	0.0%	19
Fair Haven	22 *	68.7%	9	28.1%	1	3.1%	32
Hubbardton	8 *	100.0%	0	0.0%	0	0.0%	8
Ira	7 *	87.5%	0	0.0%	1	12.5%	8
Mendon	17 *	80.9%	4	19.0%	0	0.0%	21
Middletown Springs	25 *	92.5%	2	7.4%	0	0.0%	27
Mount Holly	52 *	86.6%	7	11.6%	1	1.6%	60
Mount Tabor	7 *	77.7%	2	22.2%	0	0.0%	9
Pawlet	26 *	81.2%	6	18.7%	0	0.0%	32
Pittsfield	9 *	81.8%	2	18.1%	0	0.0%	11
Pittsford	49 *	81.6%	11	18.3%	0	0.0%	60
Poultney	32 *	68.0%	12	25.5%	3	6.3%	47
Proctor	33 *	97.0%	1	2.9%	0	0.0%	34
Rutland City 6-1 W1	47 *	90.3%	5	9.6%	0	0.0%	52
Rutland City 6-2 W2	54 *	78.2%	15	21.7%	0	0.0%	69
Rutland City 6-3 W3B	18 *	58.0%	12	38.7%	1	3.2%	31
Rutland City 6-3 W3A	60 *	80.0%	10	13.3%	5	6.6%	75
Rutland City 6-4 W4	60 *	75.9%	17	21.5%	2	2.5%	79
Rutland Town	74 *	87.0%	10	11.7%	1	1.1%	85
Sherburne	9 *	75.0%	2	16.6%	1	8.3%	12
Shrewsbury	9 *	69.2%	4	30.7%	0	0.0%	13
Sudbury	12 *	60.0%	7	35.0%	1	5.0%	20
Tinmouth	24 *	72.7%	9	27.2%	0	0.0%	33
Wallingford	138 *	80.2%	30	17.4%	4	2.3%	172
Wells	51 *	71.8%	19	26.7%	1	1.4%	71
West Haven	8 *	100.0%	0	0.0%	0	0.0%	8
West Rutland	40 *	83.3%	8	16.6%	0	0.0%	48
County Totals	1046 *	80.0%	233	17.8%	28	2.1%	1307

For Secretary of State in Washington County 1998 DEMOCRATIC PRIMARY

Town Name	MARKOWITZ-			STRATTON-D			Write-Ins		Town Total
Barre City 4-1	18		18.0%	72	*	72.0%	10	10.0%	100
Barre City 4-2	39		34.2%	71	*	62.2%	4	3.5%	114
Barre Town	78		30.9%	133	*	52.7%	41	16.2%	252
Berlin	46	*	77.9%	12		20.3%	1	1.6%	59
Cabot	12	*	66.6%	4		22.2%	2	11.1%	18
Calais	56	*	94.9%	2		3.3%	1	1.6%	59
Duxbury	16	*	76.1%	4		19.0%	1	4.7%	21
East Montpelier	66	*	81.4%	13		16.0%	2	2.4%	81
Fayston	24	*	85.7%	3		10.7%	1	3.5%	28
Marshfield	35	*	89.7%	4		10.2%	0	0.0%	39
Middlesex	152	*	96.2%	4		2.5%	2	1.2%	158
Montpelier W-5	584	*	93.7%	37		5.9%	2	0.3%	623
Montpelier W-L-1-1	35	*	92.1%	3		7.8%	0	0.0%	38
Moretown	28	*	84.8%	5		15.1%	0	0.0%	33
Northfield	149	*	75.2%	47		23.7%	2	1.0%	198
Plainfield	26	*	83.8%	5		16.1%	0	0.0%	31
Roxbury	9	*	90.0%	1		10.0%	0	0.0%	10
Waitsfield	37	*	88.1%	5		11.9%	0	0.0%	42
Warren	40	*	95.2%	2		4.7%	0	0.0%	42
Waterbury	72	*	87.8%	9		10.9%	1	1.2%	82
Woodbury	9	*	52.9%	8		47.0%	0	0.0%	17
Worcester	70	*	93.3%	5		6.6%	0	0.0%	75
County Totals	1601	*	75.5%	449		21.1%	70	3.3%	2120

For Secretary of State in Windham County 1998 DEMOCRATIC PRIMARY

Town Name	MARKOWITZ-		STRATTON-D		Write-Ins		Town Total
Athens	5 *	71.4%	1	14.2%	1	14.2%	7
Brattleboro 2-1	101 *	84.1%	15	12.5%	4	3.3%	120
Brattleboro 2-2	79 *	71.8%	20	18.1%	11	10.0%	110
Brattleboro 2-3	86 *	74.7%	28	24.3%	1	0.8%	115
Brookline	9 *	81.8%	1	9.0%	1	9.0%	11
Dover	6 *	100.0%	0	0.0%	0	0.0%	6
Dummerston	47 *	82.4%	7	12.2%	3	5.2%	57
Grafton	28 *	96.5%	1	3.4%	0	0.0%	29
Guilford	41 *	78.8%	10	19.2%	1	1.9%	52
Halifax	8 *	72.7%	2	18.1%	1	9.0%	11
Jamaica	9 *	90.0%	1	10.0%	0	0.0%	10
Londonderry	8 *	66.6%	2	16.6%	2	16.6%	12
Marlboro	51 *	96.2%	1	1.8%	1	1.8%	53
Newfane	47 *	85.4%	4	7.2%	4	7.2%	55
Putney	63 *	88.7%	7	9.8%	1	1.4%	71
Rockingham	371 *	74.9%	112	22.6%	12	2.4%	495
Stratton	2 *	66.6%	1	33.3%	0	0.0%	3
Townshend	25 *	86.2%	4	13.7%	0	0.0%	29
Vernon	19 *	70.3%	7	25.9%	1	3.7%	27
Wardsboro	9 *	69.2%	4	30.7%	0	0.0%	13
Westminster	82 *	80.3%	19	18.6%	1	0.9%	102
Whitingham	14 *	82.3%	2	11.7%	1	5.8%	17
Wilmington	14 *	73.6%	4	21.0%	1	5.2%	19
Windham	39 *	90.7%	4	9.3%	0	0.0%	43
County Totals	1163 *	79.2%	257	17.5%	47	3.2%	1467

For Secretary of State in Windsor County 1998 DEMOCRATIC PRIMARY

Town Name	MARKOWITZ-		STRATTON-D		Write-Ins		Town Total
Andover	20 *	86.9%	0	0.0%	3	13.0%	23
Baltimore	3 *	100.0%	0	0.0%	0	0.0%	3
Barnard	22 *	88.0%	2	8.0%	1	4.0%	25
Bethel	19 *	86.3%	2	9.0%	1	4.5%	22
Bridgewater	18 *	64.2%	6	21.4%	4	14.2%	28
Cavendish	22 *	81.4%	5	18.5%	0	0.0%	27
Chester	103 *	74.1%	31	22.3%	5	3.6%	139
Hartford 2-1	18 *	85.7%	3	14.2%	0	0.0%	21
Hartford 2-2	86 *	74.1%	26	22.4%	4	3.4%	116
Hartland	72 *	84.7%	12	14.1%	1	1.1%	85
Ludlow	52 *	71.2%	16	21.9%	5	6.8%	73
Norwich	152 *	89.9%	13	7.6%	4	2.3%	169
Plymouth	7 *	87.5%	0	0.0%	1	12.5%	8
Pomfret	21 *	80.7%	5	19.2%	0	0.0%	26
Reading	15 *	71.4%	4	19.0%	2	9.5%	21
Rochester	23 *	79.3%	5	17.2%	1	3.4%	29
Royalton	47 *	77.0%	13	21.3%	1	1.6%	61
Sharon	18 *	85.7%	1	4.7%	2	9.5%	21
Springfield 1-1	49 *	81.6%	11	18.3%	0	0.0%	60
Springfield W-6	166 *	80.5%	37	17.9%	3	1.4%	206
Stockbridge	13 *	86.6%	2	13.3%	0	0.0%	15
Weathersfield	72 *	76.6%	21	22.3%	1	1.0%	94
Weston	10 *	90.9%	1	9.0%	0	0.0%	11
West Windsor	21 *	87.5%	3	12.5%	0	0.0%	24
Windsor	134 *	73.6%	44	24.1%	4	2.2%	182
Woodstock	82 *	84.5%	13	13.4%	2	2.0%	97
County Totals	1265 *	79.7%	276	17.4%	45	2.8%	1586

Summary Results by County For Secretary of State 1998 DEMOCRATIC PRIMARY

County Name	MARKOWITZ-		STRATTON-D		Write-Ins		County Total
Addison County	543 *	79.0%	124	18.0%	20	2.9%	687
Bennington County	790 *	73.0%	277	25.6%	14	1.3%	1081
Caledonia County	306 *	68.1%	117	26.0%	26	5.7%	449
Chittenden County	2514 *	86.6%	362	12.4%	27	0.9%	2903
Essex County	77 *	66.3%	36	31.0%	3	2.5%	116
Franklin County	1626 *	74.3%	464	21.2%	98	4.4%	2188
Grand Isle County	345 *	75.8%	105	23.0%	5	1.1%	455
Lamoille County	194 *	78.2%	43	17.3%	11	4.4%	248
Orange County	771 *	79.0%	157	16.0%	48	4.9%	976
Orleans County	384 *	62.5%	157	25.5%	73	11.8%	614
Rutland County	1046 *	80.0%	233	17.8%	28	2.1%	1307
Washington County	1601 *	75.5%	449	21.1%	70	3.3%	2120
Windham County	1163 *	79.2%	257	17.5%	47	3.2%	1467
Windsor County	1265 *	79.7%	276	17.4%	45	2.8%	1586
State Totals	12625 *	77.9%	3057	18.8%	515	3.1%	16208

For US Senator in Addison County 1998 REPUBLICAN PRIMARY

Town Name	MCMULLEN-R			TUTTLE-R			Write-Ins		Town Total
Addison	74	*	50.6%	69		47.2%	3	2.0%	146
Bridport	106		46.7%	118	*	51.9%	3	1.3%	227
Bristol	125		39.4%	190	*	59.9%	2	0.6%	317
Cornwall	49		32.6%	101	*	67.3%	0	0.0%	150
Ferrisburgh	96		42.1%	130	*	57.0%	2	0.8%	228
Goshen	12		34.2%	22	*	62.8%	1	2.8%	35
Granville	14		41.1%	19	*	55.8%	1	2.9%	34
Hancock	12		31.5%	25	*	65.7%	1	2.6%	38
Leicester	48	*	52.1%	38		41.3%	6	6.5%	92
Lincoln	57		40.7%	82	*	58.5%	1	0.7%	140
Middlebury 4-1	0		***.*%	0		***.*%	0	***.*%	0
Middlebury 4-2	249		39.0%	380	*	59.5%	9	1.4%	638
Monkton	34		25.0%	101	*	74.2%	1	0.7%	136
New Haven	56		32.5%	115	*	66.8%	1	0.5%	172
Orwell	80		39.8%	103	*	51.2%	18	8.9%	201
Panton	47	*	51.6%	42		46.1%	2	2.2%	91
Ripton	27		35.0%	49	*	63.6%	1	1.3%	77
Salisbury	39		41.0%	56	*	58.9%	0	0.0%	95
Shoreham	84		40.0%	115	*	54.7%	11	5.2%	210
Starksboro	30		26.0%	84	*	73.0%	1	0.8%	115
Vergennes	89		43.0%	114	*	55.0%	4	1.9%	207
Waltham	15		31.9%	32	*	68.0%	0	0.0%	47
Weybridge	46		40.7%	62	*	54.8%	5	4.4%	113
Whiting	21		47.7%	22	*	50.0%	1	2.2%	44
County Totals	1410		39.6%	2069	*	58.2%	74	2.0%	3553

For US Senator in Bennington County 1998 REPUBLICAN PRIMARY

Town Name	MCMULLEN-R			TUTTLE-R			Write-Ins			Town Total
Arlington	222	*	60.8%	135		36.9%	8		2.1%	365
Bennington 2-1	129	*	52.4%	116		47.1%	1		0.4%	246
Bennington 2-2	48		45.2%	53	*	50.0%	5		4.7%	106
Bennington 2-3	169	*	50.4%	159		47.4%	7		2.0%	335
Bennington 2-4	0		0.0%	0		0.0%	1	*	100.0%	1
Bennington 2-1 NB	31	*	59.6%	21		40.3%	0		0.0%	52
Dorset	180	*	61.6%	109		37.3%	3		1.0%	292
Landgrove	23	*	50.0%	23	*	50.0%	0		0.0%	46
Manchester	320	*	62.5%	190		37.1%	2		0.3%	512
Peru	44	*	55.0%	35		43.7%	1		1.2%	80
Pownal	66		44.3%	82	*	55.0%	1		0.6%	149
Readsboro	22	*	70.9%	9		29.0%	0		0.0%	31
Rupert	29		38.6%	45	*	60.0%	1		1.3%	75
Sandgate	23	*	57.5%	17		42.5%	0		0.0%	40
Searsburg	8	*	50.0%	7		43.7%	1		6.2%	16
Shaftsbury	146	*	52.7%	124		44.7%	7		2.5%	277
Stamford	15	*	60.0%	10		40.0%	0		0.0%	25
Sunderland	37	*	52.1%	29		40.8%	5		7.0%	71
Winhall	86	*	63.2%	50		36.7%	0		0.0%	136
Woodford	10	*	50.0%	10	*	50.0%	0		0.0%	20
County Totals	1608	*	55.9%	1224		42.5%	43		1.5%	2875

For US Senator in Caledonia County 1998 REPUBLICAN PRIMARY

Town Name	MCMULLEN-R			TUTTLE-R			Write-Ins		Town Total
Barnet	148		43.4%	179	*	52.4%	14	4.1%	341
Burke	82		44.3%	101	*	54.5%	2	1.0%	185
Danville	177		38.9%	244	*	53.7%	33	7.2%	454
Groton	75		44.1%	90	*	52.9%	5	2.9%	170
Hardwick	117		36.0%	204	*	62.7%	4	1.2%	325
Kirby	36		45.0%	43	*	53.7%	1	1.2%	80
Lyndon	291		45.6%	329	*	51.5%	18	2.8%	638
Newark	27		37.5%	43	*	59.7%	2	2.7%	72
Peacham	50		32.4%	104	*	67.5%	0	0.0%	154
Ryegate	66		37.2%	104	*	58.7%	7	3.9%	177
St. Johnsbury	586	*	53.4%	479		43.7%	31	2.8%	1096
Sheffield	40	*	53.3%	31		41.3%	4	5.3%	75
Stannard	4		15.3%	21	*	80.7%	1	3.8%	26
Sutton	42		37.1%	69	*	61.0%	2	1.7%	113
Walden	46		37.1%	76	*	61.2%	2	1.6%	124
Waterford	147	*	53.8%	123		45.0%	3	1.1%	273
Wheelock	41	*	58.5%	29		41.4%	0	0.0%	70
County Totals	1975		45.1%	2269	*	51.8%	129	2.9%	4373

For US Senator in Chittenden County 1998 REPUBLICAN PRIMARY

Town Name	MCMULLEN-R		TUTTLE-R		Write-Ins		Town Total
Bolton	20	22.4%	63 *	70.7%	6	6.7%	89
Burlington 7-1 W5	180	37.6%	295 *	61.7%	3	0.6%	478
Burlington 7-3 W2	72	27.9%	185 *	71.7%	1	0.3%	258
Burlington 7-4 W2	20	19.8%	81 *	80.2%	0	0.0%	101
Burlington 7-5 W4	142	44.3%	174 *	54.3%	4	1.2%	320
Burlington 7-6 W4	304	48.4%	320 *	50.9%	4	0.6%	628
Burlington 7-7 W6	83	41.0%	117 *	57.9%	2	0.9%	202
Burlington 7-2 W2	59	27.3%	157 *	72.6%	0	0.0%	216
Burlington 7-3 W1	0	***.*%	0	***.*%	0	***.*%	0
Burlington 7-1 W6	0	***.*%	0	***.*%	0	***.*%	0
Burlington 7-2 W3	0	***.*%	0	***.*%	0	***.*%	0
Burlington 7-2 W5	0	***.*%	0	***.*%	0	***.*%	0
Burlington 7-3 W6	0	***.*%	0	***.*%	0	***.*%	0
Burlington 7-5 W3	0	***.*%	0	***.*%	0	***.*%	0
Burlington 7-5 W7	0	***.*%	0	***.*%	0	***.*%	0
Burlington 7-6 W7	0	***.*%	0	***.*%	0	***.*%	0
Charlotte	159	42.4%	211 *	56.2%	5	1.3%	375
Colchester 1-1	189	49.3%	191 *	49.8%	3	0.7%	383
Colchester 1-2	166	46.2%	193 *	53.7%	0	0.0%	359
Colchester 1-3	0	***.*%	0	***.*%	0	***.*%	0
Essex 2-1	300 *	50.9%	287	48.7%	2	0.3%	589
Essex 2-3	31	37.8%	51 *	62.2%	0	0.0%	82
Essex 2-4	368 *	53.1%	312	45.0%	12	1.7%	692
Hinesburg	98	30.4%	220 *	68.3%	4	1.2%	322
Huntington	39	26.3%	108 *	72.9%	1	0.6%	148
Jericho	189	45.6%	225 *	54.3%	0	0.0%	414
Milton 2-2	222 *	55.0%	178	44.1%	3	0.7%	403
Milton 2-3	23	41.0%	33 *	58.9%	0	0.0%	56
Richmond	126	34.9%	232 *	64.2%	3	0.8%	361
St. George	20 *	51.2%	19	48.7%	0	0.0%	39
Shelburne 5-1	107 *	58.1%	75	40.7%	2	1.0%	184
Shelburne 5-3	20	39.2%	30 *	58.8%	1	1.9%	51
Shelburne 5-4	272 *	53.5%	223	43.9%	13	2.5%	508
South Burlington 7-7	76 *	54.2%	61	43.5%	3	2.1%	140
South Burlington 7-8	243 *	53.4%	205	45.0%	7	1.5%	455
South Burlington 7-9	205 *	53.6%	173	45.2%	4	1.0%	382
South Burlington7-10	198 *	51.4%	187	48.5%	0	0.0%	385
Underhill	93	31.3%	204 *	68.6%	0	0.0%	297
Westford	62	42.4%	83 *	56.8%	1	0.6%	146
Williston 5-1	53	38.9%	82 *	60.2%	1	0.7%	136
Williston 5-2	255 *	51.8%	233	47.3%	4	0.8%	492
Winooski Armory	75 *	63.0%	44	36.9%	0	0.0%	119
Winooski St. Francis	70	48.6%	71 *	49.3%	3	2.0%	144
County Totals	4539	45.6%	5323 *	53.4%	92	0.9%	9954

For US Senator in Essex County 1998 REPUBLICAN PRIMARY

Town Name	MCMULLEN-R			TUTTLE-R			Write-Ins		Town Total
Bloomfield	9		47.3%	10	*	52.6%	0	0.0%	19
Brighton	152	*	55.8%	115		42.2%	5	1.8%	272
Brunswick	6		24.0%	19	*	76.0%	0	0.0%	25
Canaan	67	*	57.7%	47		40.5%	2	1.7%	116
Concord	67		45.8%	76	*	52.0%	3	2.0%	146
East Haven	21	*	56.7%	16		43.2%	0	0.0%	37
Granby	18	*	66.6%	8		29.6%	1	3.7%	27
Guildhall	29	*	55.7%	23		44.2%	0	0.0%	52
Lemington	15	*	68.1%	6		27.2%	1	4.5%	22
Lunenburg Comm. Hall	56	*	50.4%	52		46.8%	3	2.7%	111
Lunenburg Gilman	12		33.3%	21	*	58.3%	3	8.3%	36
Maidstone	11		42.3%	13	*	50.0%	2	7.6%	26
Norton	17		41.4%	19	*	46.3%	5	12.2%	41
Victory	18	*	54.5%	15		45.4%	0	0.0%	33
County Totals	498	*	51.7%	440		45.6%	25	2.6%	963

For US Senator in Franklin County 1998 REPUBLICAN PRIMARY

Town Name	MCMULLEN-R			TUTTLE-R			Write-Ins		Town Total
Bakersfield	21		28.0%	54	*	72.0%	0	0.0%	75
Berkshire	22		38.6%	33	*	57.8%	2	3.5%	57
Enosburg	40		33.6%	76	*	63.8%	3	2.5%	119
Fairfax	108		48.2%	113	*	50.4%	3	1.3%	224
Fairfield	18		30.5%	41	*	69.4%	0	0.0%	59
Fletcher	15		21.4%	55	*	78.5%	0	0.0%	70
Franklin	50		45.0%	61	*	54.9%	0	0.0%	111
Georgia	110		47.0%	119	*	50.8%	5	2.1%	234
Highgate	79		47.8%	82	*	49.7%	4	2.4%	165
Montgomery	30		37.0%	49	*	60.4%	2	2.4%	81
Richford	59		44.0%	72	*	53.7%	3	2.2%	134
St. Albans City	144	*	47.6%	139		46.0%	19	6.2%	302
St. Albans Town 3-1	9	*	75.0%	2		16.6%	1	8.3%	12
St. Albans Town 3-2	113		45.9%	125	*	50.8%	8	3.2%	246
Sheldon	38	*	50.0%	35		46.0%	3	3.9%	76
Swanton	169	*	47.4%	166		46.6%	21	5.9%	356
County Totals	1025		44.1%	1222	*	52.6%	74	3.1%	2321

For US Senator in Grand Isle County 1998 REPUBLICAN PRIMARY

Town Name	MCMULLEN-R		TUTTLE-R		Write-Ins		Town Total
Alburg	41	37.2%	66 *	60.0%	3	2.7%	110
Grand Isle	83	44.8%	102 *	55.1%	0	0.0%	185
Isle LaMotte	27	40.9%	38 *	57.5%	1	1.5%	66
North Hero	75 *	63.0%	40	33.6%	4	3.3%	119
South Hero	111	45.8%	129 *	53.3%	2	0.8%	242
County Totals	337	46.6%	375 *	51.9%	10	1.3%	722

For US Senator in Lamoille County 1998 REPUBLICAN PRIMARY

Town Name	MCMULLEN-R			TUTTLE-R			Write-Ins		Town Total
Belvidere	12		44.4%	13	*	48.1%	2	7.4%	27
Cambridge	65		34.5%	121	*	64.3%	2	1.0%	188
Eden	29		28.4%	71	*	69.6%	2	1.9%	102
Elmore	21		37.5%	33	*	58.9%	2	3.5%	56
Hyde Park	97		40.4%	139	*	57.9%	4	1.6%	240
Johnson	64		31.6%	135	*	66.8%	3	1.4%	202
Morristown	150		37.9%	238	*	60.2%	7	1.7%	395
Stowe	280	*	54.1%	231		44.6%	6	1.1%	517
Waterville	28		44.4%	35	*	55.5%	0	0.0%	63
Wolcott	39		32.2%	82	*	67.7%	0	0.0%	121
County Totals	785		41.0%	1098	*	57.4%	28	1.4%	1911

For US Senator in Orange County 1998 REPUBLICAN PRIMARY

Town Name	MCMULLEN-R		TUTTLE-R		Write-Ins		Town Total
Bradford	124	40.2%	159 *	51.6%	25	8.1%	308
Braintree	58	46.0%	65 *	51.5%	3	2.3%	126
Brookfield	56	30.6%	126 *	68.8%	1	0.5%	183
Chelsea	42	22.2%	145 *	76.7%	2	1.0%	189
Corinth	51	35.6%	91 *	63.6%	1	0.7%	143
Fairlee	51	32.0%	99 *	62.2%	9	5.6%	159
Newbury Twn Of. Bld.	39	35.1%	70 *	63.0%	2	1.8%	111
Newbury Townhouse	9	16.6%	41 *	75.9%	4	7.4%	54
Newbury Wells River	28	40.5%	36 *	52.1%	5	7.2%	69
Orange	42	41.1%	59 *	57.8%	1	0.9%	102
Randolph Chandler	189	35.9%	329 *	62.5%	8	1.5%	526
Strafford	33	20.7%	126 *	79.2%	0	0.0%	159
Thetford	127	28.6%	288 *	65.0%	28	6.3%	443
Topsham	36	29.0%	85 *	68.5%	3	2.4%	124
Tunbridge	38	17.5%	175 *	81.0%	3	1.3%	216
Vershire	25	26.0%	71 *	73.9%	0	0.0%	96
Washington	38	26.9%	100 *	70.9%	3	2.1%	141
West Fairlee	25	25.7%	69 *	71.1%	3	3.0%	97
Williamstown	87	37.9%	138 *	60.2%	4	1.7%	229
County Totals	1098	31.6%	2272 *	65.3%	105	3.0%	3475

For US Senator in Orleans County 1998 REPUBLICAN PRIMARY

Town Name	MCMULLEN-R			TUTTLE-R			Write-Ins		Town Total
Albany	42		33.3%	82	*	65.0%	2	1.5%	126
Barton Mem. Bldg.	90		38.4%	112	*	47.8%	32	13.6%	234
Barton Orleans	66		44.3%	67	*	44.9%	16	10.7%	149
Brownington	60		44.4%	68	*	50.3%	7	5.1%	135
Charleston	60	*	49.5%	59		48.7%	2	1.6%	121
Coventry	42		44.6%	46	*	48.9%	6	6.3%	94
Craftsbury	34		26.5%	94	*	73.4%	0	0.0%	128
Derby	276	*	46.7%	257		43.4%	58	9.8%	591
Glover	45		32.8%	81	*	59.1%	11	8.0%	137
Greensboro	61		49.1%	62	*	50.0%	1	0.8%	124
Holland	41	*	50.0%	33		40.2%	8	9.7%	82
Irasburg	48		34.5%	67	*	48.2%	24	17.2%	139
Jay	20		39.2%	25	*	49.0%	6	11.7%	51
Lowell	33		33.6%	57	*	58.1%	8	8.1%	98
Morgan	58	*	50.0%	57		49.1%	1	0.8%	116
Newport City	323	*	56.7%	216		37.9%	30	5.2%	569
Newport Town	58		41.1%	62	*	43.9%	21	14.8%	141
Troy	76	*	51.7%	68		46.2%	3	2.0%	147
Westfield	34	*	49.2%	27		39.1%	8	11.5%	69
Westmore	38	*	50.0%	33		43.4%	5	6.5%	76
County Totals	1505		45.2%	1573	*	47.2%	249	7.4%	3327

For US Senator in Rutland County 1998 REPUBLICAN PRIMARY

Town Name	MCMULLEN-R			TUTTLE-R			Write-Ins		Town Total
Benson	31		40.2%	46	*	59.7%	0	0.0%	77
Brandon	177	*	50.1%	172		48.7%	4	1.1%	353
Castleton	174		44.7%	207	*	53.2%	8	2.0%	389
Chittenden	68	*	52.7%	60		46.5%	1	0.7%	129
Clarendon	116	*	55.5%	86		41.1%	7	3.3%	209
Danby	56		45.5%	64	*	52.0%	3	2.4%	123
Fair Haven	129		47.7%	138	*	51.1%	3	1.1%	270
Hubbardton	18		46.1%	20	*	51.2%	1	2.5%	39
Ira	12		42.8%	16	*	57.1%	0	0.0%	28
Mendon	117	*	60.6%	75		38.8%	1	0.5%	193
Middletown Springs	16		35.5%	29	*	64.4%	0	0.0%	45
Mount Holly	67		46.2%	78	*	53.7%	0	0.0%	145
Mount Tabor	10		38.4%	16	*	61.5%	0	0.0%	26
Pawlet	41		46.5%	47	*	53.4%	0	0.0%	88
Pittsfield	59	*	50.8%	55		47.4%	2	1.7%	116
Pittsford	165	*	49.5%	164		49.2%	4	1.2%	333
Poultney	73	*	51.0%	69		48.2%	1	0.7%	143
Proctor	84	*	55.6%	65		43.0%	2	1.3%	151
Rutland City 6-1 W1	258	*	56.5%	190		41.6%	8	1.7%	456
Rutland City 6-2 W2	149	*	62.0%	88		36.6%	3	1.2%	240
Rutland City 6-3 W3B	52	*	50.4%	49		47.5%	2	1.9%	103
Rutland City 6-3 W3A	81		46.0%	84	*	47.7%	11	6.2%	176
Rutland City 6-4 W4	150	*	55.9%	109		40.6%	9	3.3%	268
Rutland Town	428	*	61.7%	256		36.9%	9	1.3%	693
Sherburne	176	*	59.2%	112		37.7%	9	3.0%	297
Shrewsbury	62		44.2%	78	*	55.7%	0	0.0%	140
Sudbury	22		46.8%	24	*	51.0%	1	2.1%	47
Tinmouth	23		46.9%	26	*	53.0%	0	0.0%	49
Wallingford	171	*	58.1%	111		37.7%	12	4.0%	294
Wells	91	*	64.5%	48		34.0%	2	1.4%	141
West Haven	9		37.5%	13	*	54.1%	2	8.3%	24
West Rutland	75		48.3%	77	*	49.6%	3	1.9%	155
County Totals	3160	*	53.2%	2672		44.9%	108	1.8%	5940

For US Senator in Washington County 1998 REPUBLICAN PRIMARY

Town Name	MCMULLEN-R		TUTTLE-R		Write-Ins		Town Total
Barre City 4-1	134	46.0%	155 *	53.2%	2	0.6%	291
Barre City 4-2	92	38.0%	145 *	59.9%	5	2.0%	242
Barre Town	350	44.8%	394 *	50.5%	36	4.6%	780
Berlin	81	38.2%	128 *	60.3%	3	1.4%	212
Cabot	27	26.7%	73 *	72.2%	1	0.9%	101
Calais	41	20.2%	162 *	79.8%	0	0.0%	203
Duxbury	19	20.0%	75 *	78.9%	1	1.0%	95
East Montpelier	102	34.1%	196 *	65.5%	1	0.3%	299
Fayston	72 *	55.3%	58	44.6%	0	0.0%	130
Marshfield	28	23.7%	88 *	74.5%	2	1.6%	118
Middlesex	68	39.0%	106 *	60.9%	0	0.0%	174
Montpelier W-5	278	38.8%	427 *	59.7%	10	1.4%	715
Montpelier W-L-1-1	16	41.0%	22 *	56.4%	1	2.5%	39
Moretown	40	25.4%	116 *	73.8%	1	0.6%	157
Northfield	175	35.3%	319 *	64.4%	1	0.2%	495
Plainfield	30	29.7%	69 *	68.3%	2	1.9%	101
Roxbury	21	31.3%	46 *	68.6%	0	0.0%	67
Waitsfield	70	38.2%	112 *	61.2%	1	0.5%	183
Warren	79	45.9%	93 *	54.0%	0	0.0%	172
Waterbury	130	31.0%	284 *	67.7%	5	1.1%	419
Woodbury	15	17.6%	70 *	82.3%	0	0.0%	85
Worcester	44	37.9%	69 *	59.4%	3	2.5%	116
County Totals	1912	36.8%	3207 *	61.7%	75	1.4%	5194

For US Senator in Windham County 1998 REPUBLICAN PRIMARY

Town Name	MCMULLEN-R			TUTTLE-R			Write-Ins		Town Total
Athens	16	*	53.3%	13		43.3%	1	3.3%	30
Brattleboro 2-1	81		41.9%	109	*	56.4%	3	1.5%	193
Brattleboro 2-2	33		27.5%	83	*	69.1%	4	3.3%	120
Brattleboro 2-3	57		35.6%	99	*	61.8%	4	2.5%	160
Brookline	24		42.8%	31	*	55.3%	1	1.7%	56
Dover	107	*	50.7%	102		48.3%	2	0.9%	211
Dummerston	34		31.4%	74	*	68.5%	0	0.0%	108
Grafton	37		48.0%	39	*	50.6%	1	1.3%	77
Guilford	42		37.8%	68	*	61.2%	1	0.9%	111
Halifax	35	*	53.0%	30		45.4%	1	1.5%	66
Jamaica	49		41.1%	67	*	56.3%	3	2.5%	119
Londonderry	107	*	57.5%	72		38.7%	7	3.7%	186
Marlboro	25		35.7%	45	*	64.2%	0	0.0%	70
Newfane	59		42.4%	76	*	54.6%	4	2.8%	139
Putney	29		27.1%	78	*	72.9%	0	0.0%	107
Rockingham	90		46.6%	95	*	49.2%	8	4.1%	193
Stratton	23	*	58.9%	15		38.4%	1	2.5%	39
Townshend	44		36.3%	73	*	60.3%	4	3.3%	121
Vernon	105	*	50.2%	100		47.8%	4	1.9%	209
Wardsboro	27		34.1%	51	*	64.5%	1	1.2%	79
Westminster	64		33.3%	126	*	65.6%	2	1.0%	192
Whitingham	45		43.2%	58	*	55.7%	1	0.9%	104
Wilmington	88		43.5%	105	*	51.9%	9	4.4%	202
Windham	17	*	54.8%	13		41.9%	1	3.2%	31
County Totals	1238		42.3%	1622	*	55.4%	63	2.1%	2923

For US Senator in Windsor County 1998 REPUBLICAN PRIMARY

Town Name	MCMULLEN-R			TUTTLE-R			Write-Ins		Town Total
Andover	35	*	52.2%	30		44.7%	2	2.9%	67
Baltimore	2		18.1%	9	*	81.8%	0	0.0%	11
Barnard	78		45.8%	91	*	53.5%	1	0.5%	170
Bethel	74		44.8%	90	*	54.5%	1	0.6%	165
Bridgewater	51		38.6%	78	*	59.0%	3	2.2%	132
Cavendish	46		41.0%	66	*	58.9%	0	0.0%	112
Chester	108	*	48.6%	108	*	48.6%	6	2.7%	222
Hartford 2-1	66		45.2%	80	*	54.7%	0	0.0%	146
Hartford 2-2	161		43.2%	209	*	56.1%	2	0.5%	372
Hartland	125		36.5%	213	*	62.2%	4	1.1%	342
Ludlow	197	*	57.7%	134		39.3%	10	2.9%	341
Norwich	78		21.3%	285	*	77.8%	3	0.8%	366
Plymouth	78	*	51.6%	69		45.7%	4	2.6%	151
Pomfret	53		34.4%	99	*	64.2%	2	1.3%	154
Reading	37	*	50.6%	36		49.3%	0	0.0%	73
Rochester	45		30.2%	100	*	67.1%	4	2.6%	149
Royalton	70		26.4%	194	*	73.2%	1	0.3%	265
Sharon	38		27.7%	98	*	71.5%	1	0.7%	137
Springfield 1-1	49		46.6%	55	*	52.3%	1	0.9%	105
Springfield W-6	211		49.4%	214	*	50.1%	2	0.4%	427
Stockbridge	30		42.2%	41	*	57.7%	0	0.0%	71
Weathersfield	84		37.5%	139	*	62.0%	1	0.4%	224
Weston	69	*	58.9%	48		41.0%	0	0.0%	117
West Windsor	67		48.9%	69	*	50.3%	1	0.7%	137
Windsor	109		42.0%	147	*	56.7%	3	1.1%	259
Woodstock	270		47.2%	291	*	50.9%	10	1.7%	571
County Totals	2231		42.2%	2993	*	56.6%	62	1.1%	5286

Summary Results by County For US Senator 1998 REPUBLICAN PRIMARY

County Name	MCMULLEN-R		TUTTLE-R		Write-Ins		County Total
Addison County	1410	39.6%	2069	* 58.2%	74	2.0%	3553
Bennington County	1608	* 55.9%	1224	42.5%	43	1.5%	2875
Caledonia County	1975	45.1%	2269	* 51.8%	129	2.9%	4373
Chittenden County	4539	45.6%	5323	* 53.4%	92	0.9%	9954
Essex County	498	* 51.7%	440	45.6%	25	2.6%	963
Franklin County	1025	44.1%	1222	* 52.6%	74	3.1%	2321
Grand Isle County	337	46.6%	375	* 51.9%	10	1.3%	722
Lamoille County	785	41.0%	1098	* 57.4%	28	1.4%	1911
Orange County	1098	31.6%	2272	* 65.3%	105	3.0%	3475
Orleans County	1505	45.2%	1573	* 47.2%	249	7.4%	3327
Rutland County	3160	* 53.2%	2672	44.9%	108	1.8%	5940
Washington County	1912	36.8%	3207	* 61.7%	75	1.4%	5194
Windham County	1238	42.3%	1622	* 55.4%	63	2.1%	2923
Windsor County	2231	42.2%	2993	* 56.6%	62	1.1%	5286
State Totals	23321	44.1%	28359	* 53.6%	1137	2.1%	52813

For Representative to Congress in Addison County 1998 REPUBLICAN PRIMARY

Town Name	CANDON-R			DIAMONDSTONE-R			LONG-R			Write-Ins		Town Total
Addison	64	*	50.0%	12	9.3%	52		40.6%	0		0.0%	128
Bridport	88	*	42.3%	49	23.5%	69		33.1%	2		0.9%	208
Bristol	108	*	38.3%	68	24.1%	106		37.5%	0		0.0%	282
Cornwall	62	*	48.8%	22	17.3%	40		31.5%	3		2.3%	127
Ferrisburgh	103	*	50.0%	24	11.6%	78		37.8%	1		0.4%	206
Goshen	29	*	87.8%	2	6.0%	2		6.0%	0		0.0%	33
Granville	12	*	48.0%	4	16.0%	9		36.0%	0		0.0%	25
Hancock	26	*	70.2%	3	8.1%	7		18.9%	1		2.7%	37
Leicester	61	*	73.4%	8	9.6%	14		16.8%	0		0.0%	83
Lincoln	38		35.1%	25	23.1%	44	*	40.7%	1		0.9%	108
Middlebury 4-1	0		***.*%	0	***.*%	0		***.*%	0		***.*%	0
Middlebury 4-2	253	*	44.2%	94	16.4%	219		38.2%	6		1.0%	572
Monkton	39		33.0%	33	27.9%	45	*	38.1%	1		0.8%	118
New Haven	68	*	47.5%	17	11.8%	55		38.4%	3		2.1%	143
Orwell	114	*	63.6%	21	11.7%	39		21.7%	5		2.7%	179
Panton	35	*	43.7%	11	13.7%	32		40.0%	2		2.5%	80
Ripton	27		40.3%	8	11.9%	30	*	44.7%	2		2.9%	67
Salisbury	47	*	54.0%	19	21.8%	19		21.8%	2		2.3%	87
Shoreham	82	*	47.4%	27	15.6%	61		35.2%	3		1.7%	173
Starksboro	26		25.7%	21	20.7%	53	*	52.4%	1		0.9%	101
Vergennes	85	*	45.7%	34	18.2%	63		33.8%	4		2.1%	186
Waltham	19	*	48.7%	10	25.6%	10		25.6%	0		0.0%	39
Weybridge	41	*	40.5%	28	27.7%	32		31.6%	0		0.0%	101
Whiting	18	*	47.3%	11	28.9%	9		23.6%	0		0.0%	38
County Totals	1445	*	46.3%	551	17.6%	1088		34.8%	37		1.1%	3121

For Representative to Congress in Bennington County 1998 REPUBLICAN PRIMARY

Town Name	CANDON-R			DIAMOND	STONE-R			LONG-R		Write-Ins		Town Total
Arlington	189	*	55.9%	83		24.5%	65		19.2%	1	0.3%	338
Bennington 2-1	95	*	41.6%	89		39.0%	43		18.8%	1	0.4%	228
Bennington 2-2	50	*	49.5%	38		37.6%	13		12.8%	0	0.0%	101
Bennington 2-3	168	*	55.8%	81		26.9%	50		16.6%	2	0.6%	301
Bennington 2-4	1	*	100.0%	0		0.0%	0		0.0%	0	0.0%	1
Bennington 2-1 NB	28	*	63.6%	7		15.9%	9		20.4%	0	0.0%	44
Dorset	163	*	58.6%	35		12.5%	79		28.4%	1	0.3%	278
Landgrove	18	*	46.1%	7		17.9%	14		35.9%	0	0.0%	39
Manchester	308	*	65.2%	71		15.0%	90		19.0%	3	0.6%	472
Peru	35	*	50.0%	15		21.4%	19		27.1%	1	1.4%	70
Pownal	76	*	54.2%	52		37.1%	12		8.5%	0	0.0%	140
Readsboro	13	*	46.4%	9		32.1%	6		21.4%	0	0.0%	28
Rupert	42	*	56.0%	18		24.0%	15		20.0%	0	0.0%	75
Sandgate	13	*	35.1%	11		29.7%	12		32.4%	1	2.7%	37
Searsburg	3		20.0%	8	*	53.3%	4		26.6%	0	0.0%	15
Shaftsbury	142	*	55.9%	72		28.3%	37		14.5%	3	1.1%	254
Stamford	7		25.9%	9		33.3%	11	*	40.7%	0	0.0%	27
Sunderland	34	*	58.6%	16		27.5%	8		13.7%	0	0.0%	58
Winhall	76	*	60.3%	21		16.6%	29		23.0%	0	0.0%	126
Woodford	6		31.5%	9	*	47.3%	4		21.0%	0	0.0%	19
County Totals	1467	*	55.3%	651		24.5%	520		19.6%	13	0.4%	2651

For Representative to Congress in Caledonia County 1998 REPUBLICAN PRIMARY

Town Name	CANDON-R			DIAMONDSTONE-R			LONG-R			Write-Ins		Town Total
Barnet	104		34.3%	83	27.3%	110	*	36.3%	6	1.9%		303
Burke	64	*	40.0%	33	20.6%	63		39.3%	0	0.0%		160
Danville	146	*	37.3%	101	25.8%	140		35.8%	4	1.0%		391
Groton	55	*	41.0%	33	24.6%	46		34.3%	0	0.0%		134
Hardwick	134	*	47.3%	68	24.0%	79		27.9%	2	0.7%		283
Kirby	37	*	53.6%	13	18.8%	18		26.0%	1	1.4%		69
Lyndon	196		33.7%	165	28.4%	213	*	36.7%	6	1.0%		580
Newark	17		28.3%	14	23.3%	24	*	40.0%	5	8.3%		60
Peacham	54	*	41.2%	37	28.2%	40		30.5%	0	0.0%		131
Ryegate	65	*	44.5%	28	19.1%	48		32.8%	5	3.4%		146
St. Johnsbury	343		34.5%	225	22.6%	418	*	42.0%	8	0.8%		994
Sheffield	25		38.4%	13	20.0%	26	*	40.0%	1	1.5%		65
Stannard	5		22.7%	11	* 50.0%	5		22.7%	1	4.5%		22
Sutton	42	*	45.6%	29	31.5%	20		21.7%	1	1.0%		92
Walden	44	*	46.3%	21	22.1%	29		30.5%	1	1.0%		95
Waterford	96	*	39.6%	67	27.6%	77		31.8%	2	0.8%		242
Wheelock	33	*	49.2%	18	26.8%	15		22.3%	1	1.4%		67
County Totals	1460	*	38.0%	959	25.0%	1371		35.7%	44	1.1%		3834

For Representative to Congress in Chittenden County 1998 REPUBLICAN PRIMARY

Town Name	CANDON-R		DIAMOND	STONE-R		LONG-R		Write-Ins		Town Total
Bolton	27	35.5%	8	10.5%	39 *	51.3%	2	2.6%		76
Burlington 7-1 W5	119	27.4%	72	16.5%	232 *	53.4%	11	2.5%		434
Burlington 7-3 W2	72	32.2%	29	13.0%	116 *	52.0%	6	2.6%		223
Burlington 7-4 W2	18	24.6%	24	32.8%	31 *	42.4%	0	0.0%		73
Burlington 7-5 W4	85	28.4%	40	13.3%	171 *	57.1%	3	1.0%		299
Burlington 7-6 W4	190	32.0%	56	9.4%	337 *	56.9%	9	1.5%		592
Burlington 7-7 W6	62	33.1%	18	9.6%	105 *	56.1%	2	1.0%		187
Burlington 7-2 W2	55	30.5%	38	21.1%	81 *	45.0%	6	3.3%		180
Burlington 7-3 W1	0	***.*%	0	***.*%	0	***.*%	0	***.*%		0
Burlington 7-1 W6	0	***.*%	0	***.*%	0	***.*%	0	***.*%		0
Burlington 7-2 W3	0	***.*%	0	***.*%	0	***.*%	0	***.*%		0
Burlington 7-2 W5	0	***.*%	0	***.*%	0	***.*%	0	***.*%		0
Burlington 7-3 W6	0	***.*%	0	***.*%	0	***.*%	0	***.*%		0
Burlington 7-5 W3	0	***.*%	0	***.*%	0	***.*%	0	***.*%		0
Burlington 7-5 W7	0	***.*%	0	***.*%	0	***.*%	0	***.*%		0
Burlington 7-6 W7	0	***.*%	0	***.*%	0	***.*%	0	***.*%		0
Charlotte	119	36.6%	43	13.2%	156 *	48.0%	7	2.1%		325
Colchester 1-1	150	42.3%	25	7.0%	176 *	49.7%	3	0.8%		354
Colchester 1-2	129	38.8%	33	9.9%	166 *	50.0%	4	1.2%		332
Colchester 1-3	0	***.*%	0	***.*%	0	***.*%	0	***.*%		0
Essex 2-1	240	43.8%	54	9.8%	252 *	46.0%	1	0.1%		547
Essex 2-3	23	34.8%	8	12.1%	35 *	53.0%	0	0.0%		66
Essex 2-4	272	42.3%	60	9.3%	301 *	46.8%	10	1.5%		643
Hinesburg	99	34.6%	42	14.6%	143 *	50.0%	2	0.7%		286
Huntington	24	19.0%	28	22.2%	72 *	57.1%	2	1.5%		126
Jericho	141	37.1%	45	11.8%	192 *	50.5%	2	0.5%		380
Milton 2-2	154	42.1%	44	12.0%	167 *	45.7%	0	0.0%		365
Milton 2-3	29 *	54.7%	4	7.5%	20	37.7%	0	0.0%		53
Richmond	99	33.0%	55	18.3%	144 *	48.0%	2	0.6%		300
St. George	12	34.2%	3	8.5%	20 *	57.1%	0	0.0%		35
Shelburne 5-1	60	35.7%	13	7.7%	93 *	55.3%	2	1.1%		168
Shelburne 5-3	17	34.6%	4	8.1%	27 *	55.1%	1	2.0%		49
Shelburne 5-4	181	38.9%	30	6.4%	247 *	53.1%	7	1.5%		465
South Burlington 7-7	47	37.6%	13	10.4%	64 *	51.2%	1	0.8%		125
South Burlington 7-8	153	36.1%	40	9.4%	226 *	53.4%	4	0.9%		423
South Burlington 7-9	129	36.4%	18	5.0%	203 *	57.3%	4	1.1%		354
South Burlington7-10	132	36.1%	33	9.0%	200 *	54.7%	0	0.0%		365
Underhill	96	37.6%	44	17.2%	114 *	44.7%	1	0.3%		255
Westford	54	43.2%	15	12.0%	55 *	44.0%	1	0.8%		125
Williston 5-1	37	28.6%	19	14.7%	71 *	55.0%	2	1.5%		129
Williston 5-2	195	43.0%	30	6.6%	226 *	49.8%	2	0.4%		453
Winooski Armory	51 *	46.3%	7	6.3%	49	44.5%	3	2.7%		110
Winooski St. Francis	58	41.4%	16	11.4%	64 *	45.7%	2	1.4%		140
County Totals	3329	36.8%	1011	11.1%	4595 *	50.8%	102	1.1%		9037

For Representative to Congress in Essex County 1998 REPUBLICAN PRIMARY

Town Name	CANDON-R		DIAMONDSTONE-R		LONG-R		Write-Ins		Town Total
Bloomfield	5	31.2%	5	31.2%	6 *	37.5%	0	0.0%	16
Brighton	99 *	39.4%	65	25.9%	85	33.8%	2	0.8%	251
Brunswick	8	33.3%	10 *	41.6%	5	20.8%	1	4.1%	24
Canaan	24	23.5%	31	30.3%	47 *	46.0%	0	0.0%	102
Concord	38	31.6%	32	26.6%	50 *	41.6%	0	0.0%	120
East Haven	12	37.5%	13 *	40.6%	7	21.8%	0	0.0%	32
Granby	14 *	51.8%	7	25.9%	6	22.2%	0	0.0%	27
Guildhall	14	30.4%	16 *	34.7%	16 *	34.7%	0	0.0%	46
Lemington	6	28.5%	6	28.5%	9 *	42.8%	0	0.0%	21
Lunenburg Comm. Hall	29	30.2%	33	34.3%	34 *	35.4%	0	0.0%	96
Lunenburg Gilman	9	29.0%	11 *	35.4%	11 *	35.4%	0	0.0%	31
Maidstone	12 *	48.0%	7	28.0%	6	24.0%	0	0.0%	25
Norton	14 *	38.8%	6	16.6%	13	36.1%	3	8.3%	36
Victory	15 *	53.5%	10	35.7%	3	10.7%	0	0.0%	28
County Totals	299 *	34.9%	252	29.4%	298	34.8%	6	0.7%	855

For Representative to Congress in Franklin County 1998 REPUBLICAN PRIMARY

Town Name	CANDON-R			DIAMONDSTONE-R			LONG-R			Write-Ins		Town Total
Bakersfield	24	*	38.1%	17		26.9%	22		34.9%	0	0.0%	63
Berkshire	20	*	44.4%	5		11.1%	19		42.2%	1	2.2%	45
Enosburg	46	*	43.4%	23		21.7%	34		32.0%	3	2.8%	106
Fairfax	97	*	46.4%	27		12.9%	84		40.1%	1	0.4%	209
Fairfield	17		30.9%	23	*	41.8%	15		27.2%	0	0.0%	55
Fletcher	27	*	46.5%	10		17.2%	21		36.2%	0	0.0%	58
Franklin	50	*	49.0%	16		15.6%	36		35.2%	0	0.0%	102
Georgia	85		41.8%	26		12.8%	89	*	43.8%	3	1.4%	203
Highgate	63	*	41.7%	26		17.2%	62		41.0%	0	0.0%	151
Montgomery	25		33.7%	15		20.2%	32	*	43.2%	2	2.7%	74
Richford	40		33.6%	23		19.3%	56	*	47.0%	0	0.0%	119
St. Albans City	113		40.0%	36		12.7%	128	*	45.3%	5	1.7%	282
St. Albans Town 3-1	9	*	75.0%	1		8.3%	2		16.6%	0	0.0%	12
St. Albans Town 3-2	99	*	41.7%	41		17.3%	95		40.0%	2	0.8%	237
Sheldon	27	*	38.0%	18		25.3%	25		35.2%	1	1.4%	71
Swanton	118		35.4%	46		13.8%	163	*	48.9%	6	1.8%	333
County Totals	860		40.5%	353		16.6%	883	*	41.6%	24	1.1%	2120

For Representative to Congress in Grand Isle County 1998 REPUBLICAN PRIMARY

Town Name	CANDON-R		DIAMONDSTONE-R		LONG-R		Write-Ins		Town Total
Alburg	29	29.9%	22	22.6%	46 *	47.4%	0	0.0%	97
Grand Isle	49	29.5%	18	10.8%	97 *	58.4%	2	1.2%	166
Isle LaMotte	21	35.5%	6	10.1%	32 *	54.2%	0	0.0%	59
North Hero	36	32.4%	10	9.0%	65 *	58.5%	0	0.0%	111
South Hero	66	30.2%	29	13.3%	121 *	55.5%	2	0.9%	218
County Totals	201	30.8%	85	13.0%	361 *	55.4%	4	0.6%	651

For Representative to Congress in Lamoille County 1998 REPUBLICAN PRIMARY

Town Name	CANDON-R		DIAMONDSTONE-R		LONG-R		Write-Ins		Town Total
Belvidere	9	39.1%	1	4.3%	13 *	56.5%	0	0.0%	23
Cambridge	66	38.8%	28	16.4%	74 *	43.5%	2	1.1%	170
Eden	25	30.4%	28	34.1%	29 *	35.3%	0	0.0%	82
Elmore	20	38.4%	10	19.2%	22 *	42.3%	0	0.0%	52
Hyde Park	81	39.3%	35	16.9%	88 *	42.7%	2	0.9%	206
Johnson	53	31.5%	39	23.2%	69 *	41.0%	7	4.1%	168
Morristown	156 *	44.5%	57	16.2%	133	38.0%	4	1.1%	350
Stowe	138	28.5%	55	11.3%	287 *	59.4%	3	0.6%	483
Waterville	27 *	47.3%	16	28.0%	14	24.5%	0	0.0%	57
Wolcott	35	31.5%	36	32.4%	40 *	36.0%	0	0.0%	111
County Totals	610	35.8%	305	17.9%	769 *	45.1%	18	1.0%	1702

For Representative to Congress in Orange County 1998 REPUBLICAN PRIMARY

Town Name	CANDON-R			DIAMONDSTONE-R			LONG-R		Write-Ins		Town Total
Bradford	127	*	46.8%	85	31.3%	55	20.3%	4	1.4%		271
Braintree	49	*	44.9%	24	22.0%	35	32.1%	1	0.9%		109
Brookfield	60	*	36.5%	45	27.4%	57	34.7%	2	1.2%		164
Chelsea	74	*	45.4%	33	20.2%	55	33.7%	1	0.6%		163
Corinth	62	*	51.6%	30	25.0%	28	23.3%	0	0.0%		120
Fairlee	70	*	52.6%	23	17.2%	35	26.3%	5	3.7%		133
Newbury Twn Of. Bld.	38	*	41.7%	29	31.8%	23	25.2%	1	1.1%		91
Newbury Townhouse	19	*	41.3%	9	19.5%	16	34.7%	2	4.3%		46
Newbury Wells River	28	*	43.0%	15	23.0%	21	32.3%	1	1.5%		65
Orange	54	*	58.7%	16	17.3%	22	23.9%	0	0.0%		92
Randolph Chandler	230	*	50.1%	87	18.9%	137	29.8%	5	1.0%		459
Strafford	56	*	47.4%	26	22.0%	35	29.6%	1	0.8%		118
Thetford	203	*	55.3%	78	21.2%	80	21.8%	6	1.6%		367
Topsham	37	*	37.0%	36	36.0%	27	27.0%	0	0.0%		100
Tunbridge	85	*	49.7%	37	21.6%	42	24.5%	7	4.0%		171
Vershire	41	*	51.2%	20	25.0%	19	23.7%	0	0.0%		80
Washington	54	*	48.6%	18	16.2%	37	33.3%	2	1.8%		111
West Fairlee	35	*	45.4%	21	27.2%	21	27.2%	0	0.0%		77
Williamstown	109	*	49.1%	42	18.9%	68	30.6%	3	1.3%		222
County Totals	1431	*	48.3%	674	22.7%	813	27.4%	41	1.3%		2959

For Representative to Congress in Orleans County 1998 REPUBLICAN PRIMARY

Town Name	CANDON-R			DIAMONDSTONE-R			LONG-R			Write-Ins		Town Total
Albany	55	*	49.5%	23		20.7%	32		28.8%	1	0.9%	111
Barton Mem. Bldg.	85	*	40.2%	58		27.4%	63		29.8%	5	2.3%	211
Barton Orleans	42		31.8%	42		31.8%	47	*	35.6%	1	0.7%	132
Brownington	36		32.4%	32		28.8%	39	*	35.1%	4	3.6%	111
Charleston	50	*	47.6%	27		25.7%	28		26.6%	0	0.0%	105
Coventry	40	*	45.9%	27		31.0%	19		21.8%	1	1.1%	87
Craftsbury	43		38.0%	22		19.4%	45	*	39.8%	3	2.6%	113
Derby	206	*	37.8%	130		23.9%	202		37.1%	6	1.1%	544
Glover	48	*	38.7%	35		28.2%	38		30.6%	3	2.4%	124
Greensboro	53	*	50.4%	19		18.1%	33		31.4%	0	0.0%	105
Holland	27	*	36.4%	18		24.3%	27	*	36.4%	2	2.7%	74
Irasburg	39	*	36.1%	36		33.3%	32		29.6%	1	0.9%	108
Jay	13		28.8%	16	*	35.5%	15		33.3%	1	2.2%	45
Lowell	37	*	44.0%	25		29.7%	19		22.6%	3	3.5%	84
Morgan	44	*	40.3%	34		31.1%	31		28.4%	0	0.0%	109
Newport City	207	*	39.5%	112		21.4%	200		38.2%	4	0.7%	523
Newport Town	63	*	47.7%	36		27.2%	30		22.7%	3	2.2%	132
Troy	53	*	39.2%	38		28.1%	39		28.8%	5	3.7%	135
Westfield	36	*	60.0%	12		20.0%	11		18.3%	1	1.6%	60
Westmore	27	*	39.1%	16		23.1%	24		34.7%	2	2.9%	69
County Totals	1204	*	40.3%	758		25.4%	974		32.6%	46	1.5%	2982

For Representative to Congress in Rutland County 1998 REPUBLICAN PRIMARY

Town Name	CANDON-R			DIAMONDSTONE-R			LONG-R		Write-Ins		Town Total
Benson	53	*	74.6%	9	12.6%	8	11.2%	1	1.4%		71
Brandon	296	*	86.8%	12	3.5%	30	8.8%	3	0.8%		341
Castleton	329	*	84.5%	27	6.9%	31	7.9%	2	0.5%		389
Chittenden	97	*	74.6%	13	10.0%	19	14.6%	1	0.7%		130
Clarendon	184	*	88.0%	8	3.8%	16	7.6%	1	0.4%		209
Danby	82	*	74.5%	17	15.4%	10	9.0%	1	0.9%		110
Fair Haven	208	*	78.4%	30	11.3%	27	10.1%	0	0.0%		265
Hubbardton	28	*	73.6%	3	7.8%	7	18.4%	0	0.0%		38
Ira	26	*	86.6%	1	3.3%	3	10.0%	0	0.0%		30
Mendon	186	*	90.7%	5	2.4%	12	5.8%	2	0.9%		205
Middletown Springs	35	*	81.4%	2	4.6%	6	13.9%	0	0.0%		43
Mount Holly	96	*	70.5%	20	14.7%	20	14.7%	0	0.0%		136
Mount Tabor	12	*	57.1%	7	33.3%	1	4.7%	1	4.7%		21
Pawlet	57	*	72.1%	12	15.1%	10	12.6%	0	0.0%		79
Pittsfield	103	*	86.5%	7	5.8%	9	7.5%	0	0.0%		119
Pittsford	280	*	81.8%	17	4.9%	43	12.5%	2	0.5%		342
Poultney	119	*	79.8%	12	8.0%	18	12.0%	0	0.0%		149
Proctor	150	*	89.2%	8	4.7%	9	5.3%	1	0.6%		168
Rutland City 6-1 W1	418	*	83.6%	23	4.6%	55	11.0%	4	0.8%		500
Rutland City 6-2 W2	226	*	87.9%	9	3.5%	20	7.7%	2	0.7%		257
Rutland City 6-3 W3B	92	*	81.4%	6	5.3%	14	12.3%	1	0.8%		113
Rutland City 6-3 W3A	148	*	82.6%	13	7.2%	16	8.9%	2	1.1%		179
Rutland City 6-4 W4	231	*	82.2%	17	6.0%	31	11.0%	2	0.7%		281
Rutland Town	646	*	87.3%	27	3.6%	65	8.7%	2	0.2%		740
Sherburne	231	*	78.3%	16	5.4%	43	14.5%	5	1.6%		295
Shrewsbury	107	*	76.9%	19	13.6%	13	9.3%	0	0.0%		139
Sudbury	36	*	80.0%	7	15.5%	2	4.4%	0	0.0%		45
Tinmouth	39	*	79.5%	3	6.1%	7	14.2%	0	0.0%		49
Wallingford	246	*	82.0%	18	6.0%	34	11.3%	2	0.6%		300
Wells	97	*	74.6%	13	10.0%	19	14.6%	1	0.7%		130
West Haven	18	*	78.2%	2	8.7%	3	13.0%	0	0.0%		23
West Rutland	131	*	82.3%	11	6.9%	15	9.4%	2	1.2%		159
County Totals	5007	*	82.6%	394	6.5%	616	10.1%	38	0.6%		6055

For Representative to Congress in Washington County 1998 REPUBLICAN PRIMARY

Town Name	CANDON-R			DIAMONDSTONE-R			LONG-R			Write-Ins		Town Total
Barre City 4-1	129	*	47.4%	43		15.8%	93		34.1%	7	2.5%	272
Barre City 4-2	113	*	48.5%	42		18.0%	75		32.1%	3	1.2%	233
Barre Town	300	*	43.6%	105		15.2%	275		39.9%	8	1.1%	688
Berlin	87	*	44.1%	37		18.7%	72		36.5%	1	0.5%	197
Cabot	43	*	50.5%	19		22.3%	22		25.8%	1	1.1%	85
Calais	56		33.9%	61	*	36.9%	45		27.2%	3	1.8%	165
Duxbury	26		35.6%	14		19.1%	32	*	43.8%	1	1.3%	73
East Montpelier	126	*	47.9%	39		14.8%	92		34.9%	6	2.2%	263
Fayston	42		34.1%	19		15.4%	60	*	48.7%	2	1.6%	123
Marshfield	32		31.6%	31		30.6%	36	*	35.6%	2	1.9%	101
Middlesex	63	*	40.9%	28		18.1%	61		39.6%	2	1.3%	154
Montpelier W-5	332	*	51.2%	102		15.7%	205		31.6%	9	1.3%	648
Montpelier W-L-1-1	14	*	43.7%	9		28.1%	9		28.1%	0	0.0%	32
Moretown	51		39.2%	22		16.9%	56	*	43.0%	1	0.7%	130
Northfield	175		41.2%	70		16.5%	176	*	41.5%	3	0.7%	424
Plainfield	25		31.2%	21		26.2%	33	*	41.2%	1	1.2%	80
Roxbury	19		32.2%	20	*	33.9%	18		30.5%	2	3.3%	59
Waitsfield	44		28.9%	40		26.3%	66	*	43.4%	2	1.3%	152
Warren	47		36.7%	18		14.0%	62	*	48.4%	1	0.7%	128
Waterbury	151	*	42.1%	58		16.2%	146		40.7%	3	0.8%	358
Woodbury	17		24.6%	27	*	39.1%	23		33.3%	2	2.9%	69
Worcester	41	*	39.8%	24		23.3%	37		35.9%	1	0.9%	103
County Totals	1933	*	42.6%	849		18.7%	1694		37.3%	61	1.3%	4537

For Representative to Congress in Windham County 1998 REPUBLICAN PRIMARY

Town Name	CANDON-R			DIAMONDSTONE-R			LONG-R			Write-Ins		Town Total
Athens	16	*	57.1%	9		32.1%	3		10.7%	0	0.0%	28
Brattleboro 2-1	115	*	68.0%	24		14.2%	28		16.5%	2	1.1%	169
Brattleboro 2-2	49	*	47.1%	25		24.0%	28		26.9%	2	1.9%	104
Brattleboro 2-3	67	*	48.9%	19		13.8%	42		30.6%	9	6.5%	137
Brookline	29	*	60.4%	12		25.0%	7		14.5%	0	0.0%	48
Dover	94	*	46.5%	53		26.2%	47		23.2%	8	3.9%	202
Dummerston	54	*	55.6%	22		22.6%	20		20.6%	1	1.0%	97
Grafton	30	*	44.7%	23		34.3%	14		20.9%	0	0.0%	67
Guilford	66	*	67.3%	19		19.3%	12		12.2%	1	1.0%	98
Halifax	34	*	57.6%	9		15.2%	15		25.4%	1	1.6%	59
Jamaica	49	*	46.2%	32		30.1%	22		20.7%	3	2.8%	106
Londonderry	101	*	60.1%	24		14.2%	37		22.0%	6	3.5%	168
Marlboro	26	*	42.6%	19		31.1%	15		24.5%	1	1.6%	61
Newfane	68	*	56.2%	21		17.3%	28		23.1%	4	3.3%	121
Putney	44	*	45.8%	22		22.9%	28		29.1%	2	2.0%	96
Rockingham	106	*	58.5%	41		22.6%	30		16.5%	4	2.2%	181
Stratton	26	*	66.6%	7		17.9%	6		15.3%	0	0.0%	39
Townshend	69	*	64.4%	21		19.6%	15		14.0%	2	1.8%	107
Vernon	113	*	60.4%	37		19.7%	35		18.7%	2	1.0%	187
Wardsboro	32	*	48.4%	16		24.2%	17		25.7%	1	1.5%	66
Westminster	99	*	59.6%	36		21.6%	24		14.4%	7	4.2%	166
Whitingham	49	*	49.0%	22		22.0%	28		28.0%	1	1.0%	100
Wilmington	76	*	42.4%	43		24.0%	54		30.1%	6	3.3%	179
Windham	13	*	44.8%	12		41.3%	4		13.7%	0	0.0%	29
County Totals	1425	*	54.4%	568		21.7%	559		21.3%	63	2.4%	2615

For Representative to Congress in Windsor County 1998 REPUBLICAN PRIMARY

Town Name	CANDON-R			DIAMONDSTONE-R			LONG-R		Write-Ins		Town Total
Andover	32	*	53.3%	14		23.3%	13	21.6%	1	1.6%	60
Baltimore	3		33.3%	4	*	44.4%	2	22.2%	0	0.0%	9
Barnard	66	*	47.8%	20		14.4%	51	36.9%	1	0.7%	138
Bethel	75	*	52.0%	29		20.1%	38	26.3%	2	1.3%	144
Bridgewater	71	*	59.1%	25		20.8%	21	17.5%	3	2.5%	120
Cavendish	65	*	61.9%	18		17.1%	20	19.0%	2	1.9%	105
Chester	111	*	55.2%	42		20.9%	47	23.3%	1	0.5%	201
Hartford 2-1	64	*	50.0%	24		18.7%	39	30.4%	1	0.7%	128
Hartford 2-2	159	*	48.0%	67		20.2%	104	31.4%	1	0.3%	331
Hartland	123	*	44.2%	69		24.8%	77	27.7%	9	3.2%	278
Ludlow	207	*	68.0%	43		14.1%	53	17.4%	1	0.3%	304
Norwich	119	*	40.6%	52		17.7%	111	37.8%	11	3.7%	293
Plymouth	106	*	76.8%	18		13.0%	14	10.1%	0	0.0%	138
Pomfret	57	*	44.5%	31		24.2%	37	28.9%	3	2.3%	128
Reading	29	*	47.5%	13		21.3%	19	31.1%	0	0.0%	61
Rochester	77	*	55.8%	26		18.8%	34	24.6%	1	0.7%	138
Royalton	124	*	56.1%	42		19.0%	52	23.5%	3	1.3%	221
Sharon	73	*	62.3%	22		18.8%	22	18.8%	0	0.0%	117
Springfield 1-1	47	*	47.0%	18		18.0%	34	34.0%	1	1.0%	100
Springfield W-6	201	*	51.5%	89		22.8%	97	24.8%	3	0.7%	390
Stockbridge	42	*	71.1%	7		11.8%	10	16.9%	0	0.0%	59
Weathersfield	96	*	47.2%	62		30.5%	44	21.6%	1	0.4%	203
Weston	56	*	58.9%	16		16.8%	23	24.2%	0	0.0%	95
West Windsor	55	*	45.4%	27		22.3%	36	29.7%	3	2.4%	121
Windsor	100	*	45.8%	64		29.3%	51	23.3%	3	1.3%	218
Woodstock	273	*	57.1%	75		15.6%	126	26.3%	4	0.8%	478
County Totals	2431	*	53.1%	917		20.0%	1175	25.6%	55	1.2%	4578

Summary Results by County For Representative to Congress 1998 REPUBLICAN PRIMARY

County Name	CANDON-R		DIAMONDSTONE-R		LONG-R		Write-Ins		County Total
Addison County	1445	* 46.3%	551	17.6%	1088	34.8%	37	1.1%	3121
Bennington County	1467	* 55.3%	651	24.5%	520	19.6%	13	0.4%	2651
Caledonia County	1460	* 38.0%	959	25.0%	1371	35.7%	44	1.1%	3834
Chittenden County	3329	36.8%	1011	11.1%	4595	* 50.8%	102	1.1%	9037
Essex County	299	* 34.9%	252	29.4%	298	34.8%	6	0.7%	855
Franklin County	860	40.5%	353	16.6%	883	* 41.6%	24	1.1%	2120
Grand Isle County	201	30.8%	85	13.0%	361	* 55.4%	4	0.6%	651
Lamoille County	610	35.8%	305	17.9%	769	* 45.1%	18	1.0%	1702
Orange County	1431	* 48.3%	674	22.7%	813	27.4%	41	1.3%	2959
Orleans County	1204	* 40.3%	758	25.4%	974	32.6%	46	1.5%	2982
Rutland County	5007	* 82.6%	394	6.5%	616	10.1%	38	0.6%	6055
Washington County	1933	* 42.6%	849	18.7%	1694	37.3%	61	1.3%	4537
Windham County	1425	* 54.4%	568	21.7%	559	21.3%	63	2.4%	2615
Windsor County	2431	* 53.1%	917	20.0%	1175	25.6%	55	1.2%	4578
State Totals	23102	* 48.4%	8327	17.4%	15716	32.9%	552	1.1%	47696

For Governor in Addison County 1998 REPUBLICAN PRIMARY

Town Name	DWYER-R			ROME-R		Write-Ins		Town Total
Addison	76	*	53.5%	64		45.0%	2	1.4%	142
Bridport	134	*	61.7%	79		36.4%	4	1.8%	217
Bristol	168	*	56.9%	125		42.3%	2	0.6%	295
Cornwall	79	*	56.4%	56		40.0%	5	3.5%	140
Ferrisburgh	142	*	64.2%	76		34.3%	3	1.3%	221
Goshen	21	*	61.7%	12		35.2%	1	2.9%	34
Granville	26	*	83.8%	5		16.1%	0	0.0%	31
Hancock	17		41.4%	23	*	56.1%	1	2.4%	41
Leicester	47	*	53.4%	39		44.3%	2	2.2%	88
Lincoln	64	*	51.2%	57		45.6%	4	3.2%	125
Middlebury 4-1	0		***.*%	0		***.*%	0	***.*%	0
Middlebury 4-2	303	*	51.3%	268		45.4%	19	3.2%	590
Monkton	84	*	66.1%	41		32.2%	2	1.5%	127
New Haven	91	*	58.3%	59		37.8%	6	3.8%	156
Orwell	123	*	62.1%	66		33.3%	9	4.5%	198
Panton	58	*	65.9%	29		32.9%	1	1.1%	88
Ripton	47	*	68.1%	21		30.4%	1	1.4%	69
Salisbury	42		46.1%	44	*	48.3%	5	5.4%	91
Shoreham	107	*	56.9%	72		38.3%	9	4.7%	188
Starksboro	62	*	57.4%	44		40.7%	2	1.8%	108
Vergennes	122	*	57.8%	79		37.4%	10	4.7%	211
Waltham	30	*	68.1%	14		31.8%	0	0.0%	44
Weybridge	55	*	52.3%	49		46.6%	1	0.9%	105
Whiting	21	*	52.5%	16		40.0%	3	7.5%	40
County Totals	1919	*	57.3%	1338		39.9%	92	2.7%	3349

For Governor in Bennington County 1998 REPUBLICAN PRIMARY

Town Name	DWYER-R			ROME-R			Write-Ins		Town Total
Arlington	189	*	50.1%	184		48.8%	4	1.0%	377
Bennington 2-1	152	*	62.0%	85		34.6%	8	3.2%	245
Bennington 2-2	70	*	62.5%	40		35.7%	2	1.7%	112
Bennington 2-3	240	*	72.0%	88		26.4%	5	1.5%	333
Bennington 2-4	1	*	100.0%	0		0.0%	0	0.0%	1
Bennington 2-1 NB	37	*	78.7%	10		21.2%	0	0.0%	47
Dorset	150		47.7%	164	*	52.2%	0	0.0%	314
Landgrove	13		29.5%	31	*	70.4%	0	0.0%	44
Manchester	234		43.1%	304	*	56.0%	4	0.7%	542
Peru	24		28.9%	58	*	69.8%	1	1.2%	83
Pownal	112	*	67.8%	52		31.5%	1	0.6%	165
Readsboro	16	*	50.0%	16	*	50.0%	0	0.0%	32
Rupert	36		48.6%	37	*	50.0%	1	1.3%	74
Sandgate	18		43.9%	23	*	56.1%	0	0.0%	41
Searsburg	12	*	63.1%	7		36.8%	0	0.0%	19
Shaftsbury	186	*	65.7%	89		31.4%	8	2.8%	283
Stamford	16	*	57.1%	12		42.8%	0	0.0%	28
Sunderland	45	*	60.0%	28		37.3%	2	2.6%	75
Winhall	45		30.8%	101	*	69.1%	0	0.0%	146
Woodford	13	*	61.9%	8		38.1%	0	0.0%	21
County Totals	1609	*	53.9%	1337		44.8%	36	1.2%	2982

For Governor in Caledonia County 1998 REPUBLICAN PRIMARY

Town Name	DWYER-R			ROME-R		Write-Ins		Town Total
Barnet	238	*	70.0%	94	27.6%	8	2.3%	340
Burke	126	*	70.3%	50	27.9%	3	1.6%	179
Danville	330	*	72.3%	99	21.7%	27	5.9%	456
Groton	141	*	81.0%	32	18.3%	1	0.5%	174
Hardwick	225	*	71.8%	85	27.1%	3	0.9%	313
Kirby	59	*	74.6%	19	24.0%	1	1.2%	79
Lyndon	432	*	66.3%	205	31.4%	14	2.1%	651
Newark	51	*	72.8%	18	25.7%	1	1.4%	70
Peacham	93	*	65.0%	49	34.2%	1	0.7%	143
Ryegate	131	*	74.0%	38	21.4%	8	4.5%	177
St. Johnsbury	765	*	68.8%	319	28.7%	27	2.4%	1111
Sheffield	65	*	83.3%	11	14.1%	2	2.5%	78
Stannard	15	*	65.2%	5	21.7%	3	13.0%	23
Sutton	86	*	78.1%	23	20.9%	1	0.9%	110
Walden	85	*	67.4%	37	29.3%	4	3.1%	126
Waterford	170	*	61.8%	99	36.0%	6	2.1%	275
Wheelock	56	*	77.7%	15	20.8%	1	1.3%	72
County Totals	3068	*	70.0%	1198	27.3%	111	2.5%	4377

For Governor in Chittenden County 1998 REPUBLICAN PRIMARY

Town Name	DWYER-R			ROME-R			Write-Ins		Town Total
Bolton	51	*	58.6%	23		26.4%	13	14.9%	87
Burlington 7-1 W5	250	*	56.3%	185		41.6%	9	2.0%	444
Burlington 7-3 W2	125	*	56.0%	91		40.8%	7	3.1%	223
Burlington 7-4 W2	54	*	65.8%	27		32.9%	1	1.2%	82
Burlington 7-5 W4	172	*	52.7%	145		44.4%	9	2.7%	326
Burlington 7-6 W4	329	*	53.5%	272		44.3%	13	2.1%	614
Burlington 7-7 W6	77		41.8%	105	*	57.0%	2	1.0%	184
Burlington 7-2 W2	102	*	52.3%	84		43.0%	9	4.6%	195
Burlington 7-3 W1	0		***.*%	0		***.*%	0	***.*%	0
Burlington 7-1 W6	0		***.*%	0		***.*%	0	***.*%	0
Burlington 7-2 W3	0		***.*%	0		***.*%	0	***.*%	0
Burlington 7-2 W5	0		***.*%	0		***.*%	0	***.*%	0
Burlington 7-3 W6	0		***.*%	0		***.*%	0	***.*%	0
Burlington 7-5 W3	0		***.*%	0		***.*%	0	***.*%	0
Burlington 7-5 W7	0		***.*%	0		***.*%	0	***.*%	0
Burlington 7-6 W7	0		***.*%	0		***.*%	0	***.*%	0
Charlotte	170		48.8%	173	*	49.7%	5	1.4%	348
Colchester 1-1	231	*	61.6%	136		36.2%	8	2.1%	375
Colchester 1-2	215	*	63.8%	120		35.6%	2	0.5%	337
Colchester 1-3	0		***.*%	0		***.*%	0	***.*%	0
Essex 2-1	387	*	66.0%	196		33.4%	3	0.5%	586
Essex 2-3	57	*	75.0%	19		25.0%	0	0.0%	76
Essex 2-4	413	*	58.0%	287		40.3%	12	1.6%	712
Hinesburg	169	*	56.1%	122		40.5%	10	3.3%	301
Huntington	77	*	57.8%	53		39.8%	3	2.2%	133
Jericho	255	*	63.9%	140		35.0%	4	1.0%	399
Milton 2-2	263	*	65.9%	134		33.5%	2	0.5%	399
Milton 2-3	40	*	72.7%	15		27.2%	0	0.0%	55
Richmond	187	*	59.3%	121		38.4%	7	2.2%	315
St. George	13		35.1%	24	*	64.8%	0	0.0%	37
Shelburne 5-1	87		48.6%	88	*	49.1%	4	2.2%	179
Shelburne 5-3	21		42.8%	25	*	51.0%	3	6.1%	49
Shelburne 5-4	223		44.3%	263	*	52.2%	17	3.3%	503
South Burlington 7-7	70	*	51.0%	65		47.4%	2	1.4%	137
South Burlington 7-8	198		44.8%	242	*	54.7%	2	0.4%	442
South Burlington 7-9	200	*	53.4%	172		45.9%	2	0.5%	374
South Burlington7-10	212	*	54.6%	176		45.3%	0	0.0%	388
Underhill	163	*	60.3%	106		39.2%	1	0.3%	270
Westford	100	*	73.5%	35		25.7%	1	0.7%	136
Williston 5-1	63		48.0%	67	*	51.1%	1	0.7%	131
Williston 5-2	271	*	54.7%	222		44.8%	2	0.4%	495
Winooski Armory	95	*	75.4%	28		22.2%	3	2.3%	126
Winooski St. Francis	100	*	70.9%	40		28.3%	1	0.7%	141
County Totals	5440	*	56.6%	4001		41.6%	158	1.6%	9599

For Governor in Essex County 1998 REPUBLICAN PRIMARY

Town Name	DWYER-R			ROME-R			Write-Ins		Town Total
Bloomfield	8		42.1%	11	*	57.8%	0	0.0%	19
Brighton	219	*	76.3%	63		21.9%	5	1.7%	287
Brunswick	12	*	50.0%	12	*	50.0%	0	0.0%	24
Canaan	85	*	73.2%	31		26.7%	0	0.0%	116
Concord	85	*	59.0%	56		38.8%	3	2.0%	144
East Haven	29	*	80.5%	7		19.4%	0	0.0%	36
Granby	26	*	78.7%	7		21.2%	0	0.0%	33
Guildhall	43	*	71.6%	14		23.3%	3	5.0%	60
Lemington	16	*	69.5%	7		30.4%	0	0.0%	23
Lunenburg Comm. Hall	87	*	79.8%	20		18.3%	2	1.8%	109
Lunenburg Gilman	25	*	64.1%	14		35.9%	0	0.0%	39
Maidstone	22	*	81.4%	4		14.8%	1	3.7%	27
Norton	42	*	87.5%	4		8.3%	2	4.1%	48
Victory	28	*	84.8%	5		15.1%	0	0.0%	33
County Totals	727	*	72.8%	255		25.5%	16	1.6%	998

For Governor in Franklin County 1998 REPUBLICAN PRIMARY

Town Name	DWYER-R			ROME-R		Write-Ins		Town Total
Bakersfield	35	*	50.7%	31	44.9%	3	4.3%	69
Berkshire	39	*	72.2%	13	24.0%	2	3.7%	54
Enosburg	71	*	58.2%	50	40.9%	1	0.8%	122
Fairfax	156	*	68.4%	70	30.7%	2	0.8%	228
Fairfield	37	*	64.9%	18	31.5%	2	3.5%	57
Fletcher	45	*	72.5%	16	25.8%	1	1.6%	62
Franklin	70	*	64.2%	38	34.8%	1	0.9%	109
Georgia	136	*	62.6%	76	35.0%	5	2.3%	217
Highgate	100	*	60.6%	61	36.9%	4	2.4%	165
Montgomery	47	*	61.8%	28	36.8%	1	1.3%	76
Richford	83	*	61.0%	50	36.7%	3	2.2%	136
St. Albans City	172	*	56.2%	122	39.8%	12	3.9%	306
St. Albans Town 3-1	10	*	83.3%	2	16.6%	0	0.0%	12
St. Albans Town 3-2	130	*	51.1%	118	46.4%	6	2.3%	254
Sheldon	46	*	58.9%	28	35.9%	4	5.1%	78
Swanton	211	*	57.6%	139	37.9%	16	4.3%	366
County Totals	1388	*	60.0%	860	37.2%	63	2.7%	2311

For Governor in Grand Isle County 1998 REPUBLICAN PRIMARY

Town Name	DWYER-R		ROME-R		Write-Ins		Town Total
Alburg	66 *	58.4%	44	38.9%	3	2.6%	113
Grand Isle	93 *	53.1%	78	44.5%	4	2.2%	175
Isle LaMotte	30	42.2%	41 *	57.7%	0	0.0%	71
North Hero	39	30.7%	88 *	69.2%	0	0.0%	127
South Hero	121 *	50.6%	112	46.8%	6	2.5%	239
County Totals	349	48.1%	363 *	50.0%	13	1.7%	725

For Governor in Lamoille County 1998 REPUBLICAN PRIMARY

Town Name	DWYER-R			ROME-R			Write-Ins		Town Total
Belvidere	12	*	48.0%	12	*	48.0%	1	4.0%	25
Cambridge	128	*	68.8%	52		27.9%	6	3.2%	186
Eden	68	*	68.0%	31		31.0%	1	1.0%	100
Elmore	37	*	64.9%	19		33.3%	1	1.7%	57
Hyde Park	163	*	66.5%	81		33.0%	1	0.4%	245
Johnson	122	*	62.2%	66		33.6%	8	4.0%	196
Morristown	235	*	59.3%	144		36.3%	17	4.2%	396
Stowe	157		28.9%	383	*	70.6%	2	0.3%	542
Waterville	54	*	85.7%	9		14.2%	0	0.0%	63
Wolcott	79	*	65.8%	40		33.3%	1	0.8%	120
County Totals	1055	*	54.6%	837		43.3%	38	1.9%	1930

For Governor in Orange County 1998 REPUBLICAN PRIMARY

Town Name	DWYER-R			ROME-R		Write-Ins		Town Total
Bradford	270	*	83.0%	44	13.5%	11	3.3%	325
Braintree	86	*	72.8%	29	24.5%	3	2.5%	118
Brookfield	91	*	51.1%	83	46.6%	4	2.2%	178
Chelsea	138	*	72.2%	47	24.6%	6	3.1%	191
Corinth	107	*	73.2%	39	26.7%	0	0.0%	146
Fairlee	144	*	81.3%	27	15.2%	6	3.3%	177
Newbury Twn Of. Bld.	86	*	74.1%	29	25.0%	1	0.8%	116
Newbury Townhouse	45	*	83.3%	7	12.9%	2	3.7%	54
Newbury Wells River	52	*	71.2%	18	24.6%	3	4.1%	73
Orange	83	*	76.1%	26	23.8%	0	0.0%	109
Randolph Chandler	340	*	66.9%	160	31.5%	8	1.5%	508
Strafford	114	*	74.0%	38	24.6%	2	1.3%	154
Thetford	376	*	81.0%	81	17.4%	7	1.5%	464
Topsham	89	*	72.3%	31	25.2%	3	2.4%	123
Tunbridge	152	*	73.7%	49	23.7%	5	2.4%	206
Vershire	84	*	83.1%	16	15.8%	1	0.9%	101
Washington	86	*	65.6%	41	31.3%	4	3.0%	131
West Fairlee	76	*	73.0%	27	25.9%	1	0.9%	104
Williamstown	169	*	70.1%	69	28.6%	3	1.2%	241
County Totals	2588	*	73.5%	861	24.4%	70	1.9%	3519

For Governor in Orleans County 1998 REPUBLICAN PRIMARY

Town Name	DWYER-R			ROME-R		Write-Ins		Town Total
Albany	92	*	74.8%	25	20.3%	6	4.8%	123
Barton Mem. Bldg.	188	*	75.8%	53	21.3%	7	2.8%	248
Barton Orleans	102	*	66.2%	36	23.3%	16	10.3%	154
Brownington	102	*	77.2%	27	20.4%	3	2.2%	132
Charleston	99	*	77.3%	27	21.0%	2	1.5%	128
Coventry	74	*	74.0%	20	20.0%	6	6.0%	100
Craftsbury	87	*	66.9%	41	31.5%	2	1.5%	130
Derby	423	*	69.4%	164	26.9%	22	3.6%	609
Glover	97	*	69.2%	38	27.1%	5	3.5%	140
Greensboro	74	*	61.1%	46	38.0%	1	0.8%	121
Holland	65	*	76.4%	17	20.0%	3	3.5%	85
Irasburg	108	*	76.0%	28	19.7%	6	4.2%	142
Jay	35	*	64.8%	18	33.3%	1	1.8%	54
Lowell	76	*	73.7%	26	25.2%	1	0.9%	103
Morgan	98	*	77.7%	24	19.0%	4	3.1%	126
Newport City	434	*	73.5%	142	24.0%	14	2.3%	590
Newport Town	98	*	66.6%	34	23.1%	15	10.2%	147
Troy	106	*	73.6%	35	24.3%	3	2.0%	144
Westfield	57	*	81.4%	10	14.2%	3	4.2%	70
Westmore	68	*	78.1%	19	21.8%	0	0.0%	87
County Totals	2483	*	72.3%	830	24.1%	120	3.5%	3433

For Governor in Rutland County 1998 REPUBLICAN PRIMARY

Town Name	DWYER-R			ROME-R		Write-Ins		Town Total
Benson	35		46.6%	40	* 53.3%	0	0.0%	75
Brandon	169		48.5%	171	* 49.1%	8	2.3%	348
Castleton	158		40.3%	229	* 58.4%	5	1.2%	392
Chittenden	53		40.7%	76	* 58.4%	1	0.7%	130
Clarendon	92		42.2%	124	* 56.8%	2	0.9%	218
Danby	64	*	50.7%	61	48.4%	1	0.7%	126
Fair Haven	107		39.4%	164	* 60.5%	0	0.0%	271
Hubbardton	13		33.3%	26	* 66.6%	0	0.0%	39
Ira	18	*	62.0%	11	37.9%	0	0.0%	29
Mendon	41		19.3%	170	* 80.1%	1	0.4%	212
Middletown Springs	25	*	55.5%	19	42.2%	1	2.2%	45
Mount Holly	53		36.0%	94	* 63.9%	0	0.0%	147
Mount Tabor	8		33.3%	16	* 66.6%	0	0.0%	24
Pawlet	53	*	59.5%	36	40.4%	0	0.0%	89
Pittsfield	81	*	59.1%	56	40.8%	0	0.0%	137
Pittsford	134		40.2%	196	* 58.8%	3	0.9%	333
Poultney	76	*	51.7%	70	47.6%	1	0.6%	147
Proctor	67		42.9%	86	* 55.1%	3	1.9%	156
Rutland City 6-1 W1	180		35.8%	318	* 63.3%	4	0.8%	502
Rutland City 6-2 W2	90		35.4%	164	* 64.5%	0	0.0%	254
Rutland City 6-3 W3B	52		44.4%	64	* 54.7%	1	0.8%	117
Rutland City 6-3 W3A	70		38.2%	103	* 56.2%	10	5.4%	183
Rutland City 6-4 W4	90		31.0%	194	* 66.9%	6	2.0%	290
Rutland Town	164		21.5%	589	* 77.4%	8	1.0%	761
Sherburne	28		8.0%	315	* 91.0%	3	0.8%	346
Shrewsbury	64		44.7%	79	* 55.2%	0	0.0%	143
Sudbury	15		33.3%	29	* 64.4%	1	2.2%	45
Tinmouth	30	*	56.6%	23	43.4%	0	0.0%	53
Wallingford	111		35.2%	196	* 62.2%	8	2.5%	315
Wells	62		44,2%	78	* 55.7%	0	0.0%	140
West Haven	11		47.8%	12	* 52.1%	0	0.0%	23
West Rutland	90	*	57.6%	66	42.3%	0	0.0%	156
County Totals	2304		36.8%	3875	* 62.0%	67	1.0%	6246

For Governor in Washington County 1998 REPUBLICAN PRIMARY

Town Name	DWYER-R			ROME-R			Write-Ins		Town Total
Barre City 4-1	173	*	60.4%	106		37.0%	7	2.4%	286
Barre City 4-2	166	*	66.9%	74		29.8%	8	3.2%	248
Barre Town	482	*	62.5%	254		32.9%	35	4.5%	771
Berlin	143	*	67.4%	68		32.0%	1	0.4%	212
Cabot	62	*	65.9%	31		32.9%	1	1.0%	94
Calais	109	*	62.2%	56		32.0%	10	5.7%	175
Duxbury	58	*	69.0%	24		28.5%	2	2.3%	84
East Montpelier	180	*	63.6%	96		33.9%	7	2.4%	283
Fayston	58		43.9%	73	*	55.3%	1	0.7%	132
Marshfield	70	*	66.0%	32		30.1%	4	3.7%	106
Middlesex	102	*	63.7%	57		35.6%	1	0.6%	160
Montpelier W-5	401	*	58.8%	265		38.9%	15	2.2%	681
Montpelier W-L-1-1	25	*	67.5%	12		32.4%	0	0.0%	37
Moretown	95	*	61.2%	57		36.7%	3	1.9%	155
Northfield	293	*	61.5%	176		36.9%	7	1.4%	476
Plainfield	61	*	63.5%	32		33.3%	3	3.1%	96
Roxbury	41	*	66.1%	16		25.8%	5	8.0%	62
Waitsfield	75		42.6%	98	*	55.6%	3	1.7%	176
Warren	79		47.3%	86	*	51.5%	2	1.2%	167
Waterbury	220	*	55.5%	167		42.1%	9	2.2%	396
Woodbury	35	*	49.3%	35	*	49.3%	1	1.4%	71
Worcester	63	*	60.5%	38		36.5%	3	2.8%	104
County Totals	2991	*	60.1%	1853		37.2%	128	2.5%	4972

For Governor in Windham County 1998 REPUBLICAN PRIMARY

Town Name	DWYER-R			ROME-R		Write-Ins		Town Total
Athens	17	*	54.8%	14	45.1%	0	0.0%	31
Brattleboro 2-1	102	*	57.3%	63	35.3%	13	7.3%	178
Brattleboro 2-2	61	*	55.4%	31	28.1%	18	16.3%	110
Brattleboro 2-3	66	*	48.8%	57	42.2%	12	8.8%	135
Brookline	34	*	65.3%	18	34.6%	0	0.0%	52
Dover	127	*	59.0%	87	40.4%	1	0.4%	215
Dummerston	58	*	60.4%	36	37.5%	2	2.0%	96
Grafton	48	*	60.7%	31	39.2%	0	0.0%	79
Guilford	69	*	64.4%	35	32.7%	3	2.8%	107
Halifax	36	*	57.1%	25	39.6%	2	3.1%	63
Jamaica	94	*	71.2%	38	28.7%	0	0.0%	132
Londonderry	70		37.8%	112	* 60.5%	3	1.6%	185
Marlboro	42	*	66.6%	20	31.7%	1	1.5%	63
Newfane	83	*	63.8%	40	30.7%	7	5.3%	130
Putney	49	*	51.0%	41	42.7%	6	6.2%	96
Rockingham	99	*	54.1%	73	39.8%	11	6.0%	183
Stratton	33	*	78.5%	9	21.4%	0	0.0%	42
Townshend	88	*	73.9%	25	21.0%	6	5.0%	119
Vernon	121	*	56.5%	89	41.5%	4	1.8%	214
Wardsboro	55	*	67.0%	27	32.9%	0	0.0%	82
Westminster	108	*	65.4%	46	27.8%	11	6.6%	165
Whitingham	68	*	60.1%	45	39.8%	0	0.0%	113
Wilmington	79		36.4%	135	* 62.2%	3	1.3%	217
Windham	10		31.2%	22	* 68.7%	0	0.0%	32
County Totals	1617	*	56.9%	1119	39.4%	103	3.6%	2839

For Governor in Windsor County 1998 REPUBLICAN PRIMARY

Town Name	DWYER-R			ROME-R			Write-Ins		Town Total
Andover	26		35.6%	42	*	57.5%	5	6.8%	73
Baltimore	6	*	60.0%	4		40.0%	0	0.0%	10
Barnard	69		41.3%	98	*	58.6%	0	0.0%	167
Bethel	115	*	68.0%	53		31.3%	1	0.5%	169
Bridgewater	62		45.2%	74	*	54.0%	1	0.7%	137
Cavendish	49		43.3%	61	*	53.9%	3	2.6%	113
Chester	118	*	55.4%	94		44.1%	1	0.4%	213
Hartford 2-1	93	*	65.0%	48		33.5%	2	1.4%	143
Hartford 2-2	251	*	68.7%	111		30.4%	3	0.8%	365
Hartland	184	*	56.2%	129		39.4%	14	4.2%	327
Ludlow	67		18.5%	294	*	81.2%	1	0.2%	362
Norwich	170	*	50.1%	158		46.6%	11	3.2%	339
Plymouth	21		13.0%	140	*	86.9%	0	0.0%	161
Pomfret	81	*	54.0%	66		44.0%	3	2.0%	150
Reading	33		45.8%	36	*	50.0%	3	4.1%	72
Rochester	89	*	59.7%	53		35.5%	7	4.7%	149
Royalton	182	*	71.6%	68		26.7%	4	1.5%	254
Sharon	101	*	75.9%	30		22.5%	2	1.5%	133
Springfield 1-1	52	*	49.5%	52	*	49.5%	1	0.9%	105
Springfield W-6	226	*	54.3%	182		43.7%	8	1.9%	416
Stockbridge	41	*	57.7%	29		40.8%	1	1.4%	71
Weathersfield	121	*	54.2%	95		42.6%	7	3.1%	223
Weston	35		29.1%	85	*	70.8%	0	0.0%	120
West Windsor	60		42.8%	78	*	55.7%	2	1.4%	140
Windsor	170	*	66.4%	83		32.4%	3	1.1%	256
Woodstock	268		45.5%	307	*	52.2%	13	2.2%	588
County Totals	2690	*	51.1%	2470		46.9%	96	1.8%	5256

Summary Results by County For Governor 1998 REPUBLICAN PRIMARY

County Name	DWYER-R		ROME-R		Write-Ins		County Total
Addison County	1919	* 57.3%	1338	39.9%	92	2.7%	3349
Bennington County	1609	* 53.9%	1337	44.8%	36	1.2%	2982
Caledonia County	3068	* 70.0%	1198	27.3%	111	2.5%	4377
Chittenden County	5440	* 56.6%	4001	41.6%	158	1.6%	9599
Essex County	727	* 72.8%	255	25.5%	16	1.6%	998
Franklin County	1388	* 60.0%	860	37.2%	63	2.7%	2311
Grand Isle County	349	48.1%	363	* 50.0%	13	1.7%	725
Lamoille County	1055	* 54.6%	837	43.3%	38	1.9%	1930
Orange County	2588	* 73.5%	861	24.4%	70	1.9%	3519
Orleans County	2483	* 72.3%	830	24.1%	120	3.5%	3433
Rutland County	2304	36.8%	3875	* 62.0%	67	1.0%	6246
Washington County	2991	* 60.1%	1853	37.2%	128	2.5%	4972
Windham County	1617	* 56.9%	1119	39.4%	103	3.6%	2839
Windsor County	2690	* 51.1%	2470	46.9%	96	1.8%	5256
State Totals	30228	* 57.5%	21197	40.3%	1111	2.1%	52531

Uncontested Races in Addison County 1998 DEMOCRATIC PRIMARY

Town Name	US Sen-LEAHY	Gov-DEAN	Lt Gov-RACINE	Auditor-FLANAGAN	Att Gen-SORRELL
Addison	24	24	25	23	22
Bridport	46	44	38	40	40
Bristol	73	69	69	67	64
Cornwall	35	34	31	29	28
Ferrisburgh	48	39	44	36	37
Goshen	2	2	2	1	1
Granville	6	6	4	4	3
Hancock	5	6	5	6	6
Leicester	10	10	8	9	9
Lincoln	64	57	62	47	45
Middlebury 4-1	0	0	0	0	0
Middlebury 4-2	156	146	140	126	135
Monkton	58	49	52	48	48
New Haven	38	37	38	33	35
Orwell	30	28	21	22	23
Panton	11	10	8	6	10
Ripton	12	11	11	12	11
Salisbury	18	17	18	15	15
Shoreham	23	24	22	19	23
Starksboro	66	55	60	50	52
Vergennes	52	51	44	44	46
Waltham	13	10	8	13	14
Weybridge	28	25	22	21	22
Whiting	13	15	15	15	15
County Totals	831	769	747	686	704

Uncontested Races in Bennington County 1998 DEMOCRATIC PRIMARY

Town Name	US Sen-LEAHY	Gov-DEAN	Lt Gov-RACINE	Auditor-FLANAGAN	Att Gen-SORRELL
Arlington	78	71	73	71	71
Bennington 2-1	423	358	346	333	342
Bennington 2-2	55	48	50	47	48
Bennington 2-3	157	150	144	137	141
Bennington 2-4	0	0	0	0	0
Bennington 2-1 NB	140	129	134	111	112
Dorset	18	13	15	16	15
Landgrove	2	0	0	0	2
Manchester	54	45	47	44	43
Peru	4	3	3	2	2
Pownal	120	105	97	86	87
Readsboro	20	17	18	18	17
Rupert	15	15	12	14	12
Sandgate	17	13	17	16	15
Searsburg	3	1	1	5	5
Shaftsbury	96	93	91	82	80
Stamford	24	27	21	22	20
Sunderland	17	15	16	18	16
Winhall	10	7	7	8	8
Woodford	11	12	11	11	12
County Totals	1264	1122	1103	1041	1048

Uncontested Races in Caledonia County 1998 DEMOCRATIC PRIMARY

Town Name	US Sen-LEAHY	Gov-DEAN	Lt Gov-RACINE	Auditor-FLANAGAN	Att Gen-SORRELL
Barnet	46	39	42	42	42
Burke	20	18	19	14	16
Danville	46	41	39	40	38
Groton	21	19	18	16	15
Hardwick	60	55	50	52	49
Kirby	8	8	7	8	8
Lyndon	56	53	51	53	53
Newark	8	8	7	7	7
Peacham	21	21	21	22	21
Ryegate	29	33	33	29	24
St. Johnsbury	121	96	102	95	101
Sheffield	10	14	11	13	13
Stannard	7	6	5	3	3
Sutton	13	11	10	8	7
Walden	22	17	19	20	19
Waterford	39	34	30	30	29
Wheelock	11	11	10	11	10
County Totals	538	484	474	463	455

Uncontested Races in Chittenden County 1998 DEMOCRATIC PRIMARY

Town Name	US Sen-LEAHY	Gov-DEAN	Lt Gov-RACINE	Auditor-FLANAGAN	Att Gen-SORRELL
Bolton	22	22	29	26	29
Burlington 7-1 W5	197	182	182	167	177
Burlington 7-3 W2	132	113	129	109	114
Burlington 7-4 W2	48	44	46	44	39
Burlington 7-5 W4	114	111	108	97	108
Burlington 7-6 W4	259	247	252	226	243
Burlington 7-7 W6	65	64	59	47	59
Burlington 7-2 W2	142	125	132	125	126
Burlington 7-3 W1	0	0	0	0	0
Burlington 7-1 W6	0	0	0	0	0
Burlington 7-2 W3	0	0	0	0	0
Burlington 7-2 W5	0	0	0	0	0
Burlington 7-3 W6	0	0	0	0	0
Burlington 7-5 W3	0	0	0	0	0
Burlington 7-5 W7	0	0	0	0	0
Burlington 7-6 W7	0	0	0	0	0
Charlotte	65	60	67	55	59
Colchester 1-1	109	109	105	103	106
Colchester 1-2	116	112	109	109	114
Colchester 1-3	0	0	0	0	0
Essex 2-1	100	98	91	85	94
Essex 2-3	8	7	6	6	7
Essex 2-4	103	81	88	86	95
Hinesburg	109	98	107	91	92
Huntington	48	44	48	43	41
Jericho	99	94	95	85	91
Milton 2-2	148	143	130	125	132
Milton 2-3	21	19	20	19	18
Richmond	108	101	107	90	94
St. George	7	6	7	7	6
Shelburne 5-1	47	46	44	38	43
Shelburne 5-3	8	9	8	6	6
Shelburne 5-4	133	127	119	108	120
South Burlington 7-7	44	43	39	34	42
South Burlington 7-8	122	113	117	98	119
South Burlington 7-9	117	112	117	106	114
South Burlington7-10	107	95	100	96	102
Underhill	86	83	85	75	77
Westford	33	32	36	35	35
Williston 5-1	19	17	18	17	17
Williston 5-2	106	98	93	91	94
Winooski Armory	201	182	179	166	176
Winooski St. Francis	172	154	166	155	160
County Totals	3215	2991	3038	2770	2949

Uncontested Races in Essex County 1998 DEMOCRATIC PRIMARY

Town Name	US Sen-LEAHY	Gov-DEAN	Lt Gov-RACINE	Auditor-FLANAGAN	Att Gen-SORRELL
Bloomfield	5	5	5	5	5
Brighton	53	48	44	47	49
Brunswick	4	3	3	3	3
Canaan	14	14	13	10	9
Concord	22	16	21	21	22
East Haven	7	7	8	7	6
Granby	0	1	0	1	0
Guildhall	8	7	6	8	9
Lemington	0	0	0	0	0
Lunenburg Comm. Hall	10	10	9	10	10
Lunenburg Gilman	7	5	6	7	7
Maidstone	1	0	3	3	3
Norton	0	0	0	0	0
Victory	2	2	2	2	2
County Totals	133	118	120	124	125

Uncontested Races in Franklin County 1998 DEMOCRATIC PRIMARY

Town Name	US Sen-LEAHY	Gov-DEAN	Lt Gov-RACINE	Auditor-FLANAGAN	Att Gen-SORRELL
Bakersfield	58	53	57	57	50
Berkshire	62	55	56	60	59
Enosburg	207	178	178	185	185
Fairfax	74	69	65	70	67
Fairfield	157	137	149	141	145
Fletcher	21	21	20	18	20
Franklin	74	63	65	69	74
Georgia	76	68	70	67	69
Highgate	178	143	160	178	182
Montgomery	44	31	37	40	35
Richford	115	102	112	107	103
St. Albans City	463	395	399	415	449
St. Albans Town 3-1	15	7	12	12	10
St. Albans Town 3-2	365	285	320	317	347
Sheldon	213	183	190	210	211
Swanton	356	295	302	335	336
County Totals	2478	2085	2192	2281	2342

Uncontested Races in Grand Isle County 1998 DEMOCRATIC PRIMARY

Town Name	US Sen-LEAHY	Gov-DEAN	Lt Gov-RACINE	Auditor-FLANAGAN	Att Gen-SORRELL
Alburg	75	71	61	74	74
Grand Isle	202	180	186	174	192
Isle LaMotte	45	25	38	40	40
North Hero	46	26	31	38	39
South Hero	155	138	144	131	138
County Totals	523	440	460	457	483

Uncontested Races in Lamoille County 1998 DEMOCRATIC PRIMARY

Town Name	US Sen-LEAHY	Gov-DEAN	Lt Gov-RACINE	Auditor-FLANAGAN	Att Gen-SORRELL
Belvidere	6	6	6	5	4
Cambridge	30	28	26	27	24
Eden	17	13	14	16	16
Elmore	45	43	44	37	36
Hyde Park	41	34	36	38	36
Johnson	25	27	27	24	26
Morristown	83	75	74	68	75
Stowe	33	30	33	33	33
Waterville	11	7	9	10	8
Wolcott	17	16	17	14	15
County Totals	308	279	286	272	273

Uncontested Races in Orange County 1998 DEMOCRATIC PRIMARY

Town Name	US Sen-LEAHY	Gov-DEAN	Lt Gov-RACINE	Auditor-FLANAGAN	Att Gen-SORRELL
Bradford	175	162	143	145	145
Braintree	24	23	22	18	18
Brookfield	40	41	38	39	37
Chelsea	29	32	30	32	32
Corinth	65	59	56	54	51
Fairlee	42	36	33	35	37
Newbury Twn Of. Bld.	82	78	77	67	68
Newbury Townhouse	18	19	15	15	17
Newbury Wells River	47	42	42	42	44
Orange	9	8	8	7	7
Randolph Chandler	84	80	80	68	72
Strafford	59	60	58	49	50
Thetford	262	251	245	206	207
Topsham	25	23	21	20	24
Tunbridge	22	18	21	18	20
Vershire	39	38	38	30	31
Washington	19	19	17	16	18
West Fairlee	21	21	18	21	20
Williamstown	64	56	58	48	54
County Totals	1126	1066	1020	930	952

Uncontested Races in Orleans County 1998 DEMOCRATIC PRIMARY

Town Name	US Sen-LEAHY	Gov-DEAN	Lt Gov-RACINE	Auditor-FLANAGAN	Att Gen-SORRELL
Albany	14	13	12	12	11
Barton Mem. Bldg.	43	34	33	34	37
Barton Orleans	34	29	28	27	28
Brownington	13	11	11	14	13
Charleston	19	11	19	18	17
Coventry	14	12	15	14	15
Craftsbury	33	32	35	36	34
Derby	173	147	136	138	140
Glover	15	12	16	15	12
Greensboro	23	19	16	15	18
Holland	13	10	11	10	10
Irasburg	31	27	28	28	30
Jay	7	4	4	6	5
Lowell	26	17	23	25	25
Morgan	13	12	11	12	13
Newport City	172	147	141	137	144
Newport Town	38	30	31	34	36
Troy	31	28	26	29	30
Westfield	22	9	14	20	21
Westmore	14	9	10	13	12
County Totals	748	613	620	637	651

Uncontested Races in Rutland County 1998 DEMOCRATIC PRIMARY

Town Name	US Sen-LEAHY	Gov-DEAN	Lt Gov-RACINE	Auditor-FLANAGAN	Att Gen-SORRELL
Benson	13	10	12	11	8
Brandon	69	70	65	57	55
Castleton	85	83	71	74	74
Chittenden	20	19	18	16	18
Clarendon	30	28	36	27	26
Danby	19	14	16	15	15
Fair Haven	40	36	36	35	37
Hubbardton	8	7	7	6	5
Ira	7	7	6	8	7
Mendon	23	22	20	18	19
Middletown Springs	28	27	28	23	22
Mount Holly	65	61	61	56	53
Mount Tabor	13	8	7	8	9
Pawlet	36	33	34	27	30
Pittsfield	12	10	12	11	10
Pittsford	67	62	62	57	60
Poultney	57	56	52	46	51
Proctor	37	37	32	33	34
Rutland City 6-1 W1	72	72	67	57	57
Rutland City 6-2 W2	81	83	75	74	73
Rutland City 6-3 W3B	37	32	30	29	30
Rutland City 6-3 W3A	92	82	76	78	80
Rutland City 6-4 W4	97	93	85	81	84
Rutland Town	106	91	89	93	90
Sherburne	16	9	9	12	15
Shrewsbury	19	16	16	14	12
Sudbury	26	25	25	23	19
Tinmouth	46	45	45	33	35
Wallingford	220	202	185	167	164
Wells	84	78	75	65	65
West Haven	9	10	8	9	9
West Rutland	51	52	52	51	50
County Totals	1585	1480	1412	1314	1316

Uncontested Races in Washington County 1998 DEMOCRATIC PRIMARY

Town Name	US Sen-LEAHY	Gov-DEAN	Lt Gov-RACINE	Auditor-FLANAGAN	Att Gen-SORRELL
Barre City 4-1	98	92	90	89	93
Barre City 4-2	126	113	111	106	106
Barre Town	270	257	243	234	250
Berlin	64	59	60	53	61
Cabot	23	20	22	21	21
Calais	55	43	52	44	42
Duxbury	25	20	25	20	23
East Montpelier	88	72	81	65	69
Fayston	30	28	22	25	23
Marshfield	37	28	34	26	29
Middlesex	165	140	161	118	121
Montpelier W-5	601	531	548	426	475
Montpelier W-L-1-1	38	36	35	26	26
Moretown	40	42	37	29	33
Northfield	241	242	211	200	188
Plainfield	33	30	31	32	31
Roxbury	10	9	8	9	9
Waitsfield	47	39	41	39	40
Warren	42	35	35	36	37
Waterbury	97	98	90	79	88
Woodbury	17	18	17	17	16
Worcester	81	76	76	66	63
County Totals	2228	2028	2030	1760	1844

Uncontested Races in Windham County 1998 DEMOCRATIC PRIMARY

Town Name	US Sen-LEAHY	Gov-DEAN	Lt Gov-RACINE	Auditor-FLANAGAN	Att Gen-SORRELL
Athens	8	6	7	6	7
Brattleboro 2-1	159	142	147	128	119
Brattleboro 2-2	128	120	119	115	115
Brattleboro 2-3	145	129	128	114	119
Brookline	13	10	12	11	10
Dover	7	5	5	5	4
Dummerston	62	58	57	52	52
Grafton	42	33	34	31	33
Guilford	59	61	59	50	50
Halifax	18	13	14	14	13
Jamaica	10	8	10	9	8
Londonderry	15	9	12	14	13
Marlboro	68	56	60	51	50
Newfane	61	57	55	51	51
Putney	91	82	89	74	72
Rockingham	571	511	495	491	482
Stratton	4	2	2	2	2
Townshend	30	30	29	28	24
Vernon	31	26	29	27	22
Wardsboro	14	12	13	14	13
Westminster	122	108	103	100	97
Whitingham	20	10	15	18	14
Wilmington	26	14	17	18	19
Windham	55	40	39	36	38
County Totals	1759	1542	1550	1459	1427

Uncontested Races in Windsor County 1998 DEMOCRATIC PRIMARY

Town Name	US Sen-LEAHY	Gov-DEAN	Lt Gov-RACINE	Auditor-FLANAGAN	Att Gen-SORRELL
Andover	25	23	25	23	23
Baltimore	2	3	3	3	3
Barnard	31	31	29	30	29
Bethel	30	30	26	22	22
Bridgewater	33	28	29	24	26
Cavendish	34	32	29	27	25
Chester	162	157	152	145	144
Hartford 2-1	27	24	25	22	20
Hartford 2-2	139	136	127	130	125
Hartland	130	120	103	98	97
Ludlow	76	58	61	68	70
Norwich	211	207	202	183	182
Plymouth	10	8	8	9	8
Pomfret	33	30	29	27	27
Reading	20	18	21	21	22
Rochester	36	30	29	26	27
Royalton	71	68	58	58	58
Sharon	22	23	20	19	21
Springfield 1-1	71	67	64	60	63
Springfield W-6	219	214	213	214	206
Stockbridge	20	16	16	16	16
Weathersfield	111	102	101	97	97
Weston	13	11	11	9	10
West Windsor	30	25	22	26	25
Windsor	226	207	202	203	193
Woodstock	125	113	106	99	100
County Totals	1907	1781	1711	1659	1639

Summary Results by County for Uncontested Races 1998 DEMOCRATIC PRIMARY

County Name	US Sen-LEAHY	Gov-DEAN	Lt Gov-RACINE	Auditor-FLANAGAN	Att Gen-SORRELL
Addison County	831	769	747	686	704
Bennington County	1264	1122	1103	1041	1048
Caledonia County	538	484	474	463	455
Chittenden County	3215	2991	3038	2770	2949
Essex County	133	118	120	124	125
Franklin County	2478	2085	2192	2281	2342
Grand Isle County	523	440	460	457	483
Lamoille County	308	279	286	272	273
Orange County	1126	1066	1020	930	952
Orleans County	748	613	620	637	651
Rutland County	1585	1480	1412	1314	1316
Washington County	2228	2028	2030	1760	1844
Windham County	1759	1542	1550	1459	1427
Windsor County	1907	1781	1711	1659	1639
State Totals	18643	16798	16763	15853	16208

Uncontested Races in Addison County 1998 REPUBLICAN PRIMARY

Town Name	Lt Gov-SNELLING	Treasurer-DOUGLAS	Secy State-MILNE	Auditor-DWINELL
Addison	133	138	128	119
Bridport	205	227	202	184
Bristol	252	271	238	220
Cornwall	120	139	107	100
Ferrisburgh	200	209	190	175
Goshen	34	35	32	30
Granville	28	26	23	23
Hancock	37	36	32	25
Leicester	86	83	75	70
Lincoln	115	117	106	105
Middlebury 4-1	0	0	0	0
Middlebury 4-2	523	609	508	465
Monkton	97	104	94	87
New Haven	134	145	125	109
Orwell	174	192	169	139
Panton	77	80	74	70
Ripton	55	65	52	48
Salisbury	76	92	75	68
Shoreham	181	193	170	152
Starksboro	89	92	85	78
Vergennes	181	190	172	153
Waltham	39	38	36	35
Weybridge	86	95	84	78
Whiting	32	34	24	30
County Totals	2954	3210	2801	2563

Uncontested Races in Bennington County 1998 REPUBLICAN PRIMARY

Town Name	Lt Gov-SNELLING	Treasurer-DOUGLAS	Secy State-MILNE	Auditor-DWINELL
Arlington	348	345	330	315
Bennington 2-1	230	210	196	185
Bennington 2-2	94	92	84	72
Bennington 2-3	283	283	261	241
Bennington 2-4	1	1	0	0
Bennington 2-1 NB	44	39	32	33
Dorset	291	275	254	247
Landgrove	41	33	35	32
Manchester	491	453	428	400
Peru	74	71	65	62
Pownal	144	140	133	129
Readsboro	28	29	29	28
Rupert	69	70	68	66
Sandgate	33	37	31	32
Searsburg	14	14	13	12
Shaftsbury	250	239	226	204
Stamford	24	24	24	24
Sunderland	64	66	65	57
Winhall	138	130	120	118
Woodford	22	20	20	17
County Totals	2683	2571	2414	2274

Uncontested Races in Caledonia County 1998 REPUBLICAN PRIMARY

Town Name	Lt Gov-SNELLING	Treasurer-DOUGLAS	Secy State-MILNE	Auditor-DWINELL
Barnet	318	307	297	274
Burke	165	163	160	151
Danville	425	430	403	367
Groton	165	156	146	127
Hardwick	267	268	264	233
Kirby	74	68	65	65
Lyndon	599	604	573	545
Newark	54	55	48	46
Peacham	137	130	131	117
Ryegate	165	161	160	140
St. Johnsbury	1036	1022	989	928
Sheffield	74	67	62	64
Stannard	13	17	15	13
Sutton	109	102	102	91
Walden	99	100	93	83
Waterford	253	241	230	216
Wheelock	66	64	62	60
County Totals	4019	3955	3800	3520

Uncontested Races in Chittenden County 1998 REPUBLICAN PRIMARY

Town Name	Lt Gov-SNELLING	Treasurer-DOUGLAS	Secy State-MILNE	Auditor-DWINELL
Bolton	64	70	64	49
Burlington 7-1 W5	333	331	308	282
Burlington 7-3 W2	164	157	156	133
Burlington 7-4 W2	47	45	45	43
Burlington 7-5 W4	252	246	221	210
Burlington 7-6 W4	500	486	465	432
Burlington 7-7 W6	152	148	133	131
Burlington 7-2 W2	139	127	122	111
Burlington 7-3 W1	0	0	0	0
Burlington 7-1 W6	0	0	0	0
Burlington 7-2 W3	0	0	0	0
Burlington 7-2 W5	0	0	0	0
Burlington 7-3 W6	0	0	0	0
Burlington 7-5 W3	0	0	0	0
Burlington 7-5 W7	0	0	0	0
Burlington 7-6 W7	0	0	0	0
Charlotte	300	295	270	240
Colchester 1-1	314	308	290	262
Colchester 1-2	300	289	279	262
Colchester 1-3	0	0	0	0
Essex 2-1	507	485	460	426
Essex 2-3	62	60	58	37
Essex 2-4	592	557	513	466
Hinesburg	223	228	210	178
Huntington	99	94	85	71
Jericho	332	310	288	262
Milton 2-2	355	321	304	273
Milton 2-3	44	40	39	36
Richmond	253	257	235	217
St. George	31	31	30	25
Shelburne 5-1	161	155	140	128
Shelburne 5-3	43	40	36	26
Shelburne 5-4	447	438	402	379
South Burlington 7-7	116	112	106	102
South Burlington 7-8	393	392	371	339
South Burlington 7-9	329	321	312	291
South Burlington7-10	351	334	326	309
Underhill	223	206	197	177
Westford	118	111	102	85
Williston 5-1	111	104	95	87
Williston 5-2	413	402	378	343
Winooski Armory	105	105	93	83
Winooski St. Francis	112	116	110	103
County Totals	7985	7721	7243	6598

Uncontested Races in Essex County 1998 REPUBLICAN PRIMARY

Town Name	Lt Gov-SNELLING	Treasurer-DOUGLAS	Secy State-MILNE	Auditor-DWINELL
Bloomfield	19	18	19	18
Brighton	269	263	245	239
Brunswick	25	25	18	16
Canaan	112	102	103	98
Concord	139	124	120	113
East Haven	34	34	34	30
Granby	31	26	26	24
Guildhall	55	50	51	41
Lemington	20	20	21	20
Lunenburg Comm. Hall	106	107	98	93
Lunenburg Gilman	43	39	38	33
Maidstone	27	25	24	23
Norton	41	40	36	34
Victory	27	25	24	25
County Totals	948	898	857	807

Uncontested Races in Franklin County 1998 REPUBLICAN PRIMARY

Town Name	Lt Gov-SNELLING	Treasurer-DOUGLAS	Secy State-MILNE	Auditor-DWINELL
Bakersfield	56	53	48	46
Berkshire	49	51	49	42
Enosburg	103	109	100	84
Fairfax	190	188	177	154
Fairfield	42	51	53	43
Fletcher	46	48	43	41
Franklin	102	103	100	88
Georgia	199	186	166	155
Highgate	149	151	141	130
Montgomery	70	71	70	58
Richford	120	125	117	104
St. Albans City	263	273	239	211
St. Albans Town 3-1	12	12	12	11
St. Albans Town 3-2	231	224	201	182
Sheldon	65	71	66	56
Swanton	336	335	315	283
County Totals	2033	2051	1897	1688

Uncontested Races in Grand Isle County 1998 REPUBLICAN PRIMARY

Town Name	Lt Gov-SNELLING	Treasurer-DOUGLAS	Secy State-MILNE	Auditor-DWINELL
Alburg	98	94	85	79
Grand Isle	158	154	153	131
Isle LaMotte	62	59	52	48
North Hero	119	112	100	99
South Hero	228	224	205	191
County Totals	665	643	595	548

Uncontested Races in Lamoille County 1998 REPUBLICAN PRIMARY

Town Name	Lt Gov-SNELLING	Treasurer-DOUGLAS	Secy State-MILNE	Auditor-DWINELL
Belvidere	23	23	25	21
Cambridge	161	159	149	137
Eden	95	90	82	81
Elmore	46	48	48	45
Hyde Park	213	209	199	185
Johnson	164	156	146	129
Morristown	326	317	317	289
Stowe	494	455	448	420
Waterville	62	63	59	55
Wolcott	105	100	95	90
County Totals	1689	1620	1568	1452

Uncontested Races in Orange County 1998 REPUBLICAN PRIMARY

Town Name	Lt Gov-SNELLING	Treasurer-DOUGLAS	Secy State-MILNE	Auditor-DWINELL
Bradford	292	278	274	254
Braintree	113	113	106	100
Brookfield	160	167	158	147
Chelsea	164	165	164	150
Corinth	134	122	121	114
Fairlee	148	136	133	125
Newbury Twn Of. Bld.	109	100	94	87
Newbury Townhouse	53	48	47	45
Newbury Wells River	65	66	62	60
Orange	97	97	97	77
Randolph Chandler	458	472	452	424
Strafford	120	127	116	106
Thetford	382	363	340	321
Topsham	113	111	108	95
Tunbridge	177	169	166	148
Vershire	79	74	69	60
Washington	113	109	116	97
West Fairlee	90	81	78	71
Williamstown	219	219	228	202
County Totals	3086	3017	2929	2683

Uncontested Races in Orleans County 1998 REPUBLICAN PRIMARY

Town Name	Lt Gov-SNELLING	Treasurer-DOUGLAS	Secy State-MILNE	Auditor-DWINELL
Albany	103	106	101	92
Barton Mem. Bldg.	234	232	227	209
Barton Orleans	151	147	146	130
Brownington	115	113	110	95
Charleston	112	105	96	92
Coventry	90	91	87	82
Craftsbury	98	99	95	86
Derby	552	551	517	461
Glover	121	127	121	113
Greensboro	111	105	102	95
Holland	68	70	72	57
Irasburg	126	122	117	111
Jay	40	45	41	37
Lowell	78	76	72	69
Morgan	115	114	110	103
Newport City	513	524	491	439
Newport Town	113	123	122	104
Troy	131	133	128	113
Westfield	57	63	56	50
Westmore	79	78	72	68
County Totals	3007	3024	2883	2606

Uncontested Races in Rutland County 1998 REPUBLICAN PRIMARY

Town Name	Lt Gov-SNELLING	Treasurer-DOUGLAS	Secy State-MILNE	Auditor-DWINELL
Benson	65	65	61	57
Brandon	318	319	287	247
Castleton	366	357	327	297
Chittenden	119	116	110	84
Clarendon	193	195	188	170
Danby	107	106	100	90
Fair Haven	261	258	242	228
Hubbardton	35	35	34	33
Ira	26	27	27	25
Mendon	187	185	173	158
Middletown Springs	41	40	35	32
Mount Holly	133	116	113	106
Mount Tabor	22	22	23	19
Pawlet	79	76	73	70
Pittsfield	118	112	108	102
Pittsford	301	303	280	270
Poultney	131	131	117	106
Proctor	134	140	129	117
Rutland City 6-1 W1	422	410	376	337
Rutland City 6-2 W2	221	223	213	186
Rutland City 6-3 W3B	96	99	91	85
Rutland City 6-3 W3A	141	144	122	116
Rutland City 6-4 W4	252	237	226	213
Rutland Town	696	659	617	563
Sherburne	301	252	229	216
Shrewsbury	115	113	102	91
Sudbury	43	42	38	33
Tinmouth	53	49	48	46
Wallingford	285	272	257	226
Wells	132	127	122	118
West Haven	24	24	24	22
West Rutland	139	139	135	123
County Totals	5556	5393	5027	4586

Uncontested Races in Washington County 1998 REPUBLICAN PRIMARY

Town Name	Lt Gov-SNELLING	Treasurer-DOUGLAS	Secy State-MILNE	Auditor-DWINELL
Barre City 4-1	268	264	272	240
Barre City 4-2	228	227	237	199
Barre Town	704	720	714	615
Berlin	191	194	189	170
Cabot	82	82	79	66
Calais	127	130	127	114
Duxbury	69	71	70	56
East Montpelier	249	257	254	222
Fayston	112	106	101	97
Marshfield	84	90	92	70
Middlesex	139	146	145	123
Montpelier W-5	583	592	564	489
Montpelier W-L-1-1	31	28	27	24
Moretown	135	129	131	111
Northfield	437	419	428	364
Plainfield	75	80	83	60
Roxbury	46	50	46	41
Waitsfield	161	153	145	141
Warren	143	134	126	125
Waterbury	315	320	308	268
Woodbury	53	58	59	43
Worcester	99	91	87	82
County Totals	4331	4341	4284	3720

Uncontested Races in Windham County 1998 REPUBLICAN PRIMARY

Town Name	Lt Gov-SNELLING	Treasurer-DOUGLAS	Secy State-MILNE	Auditor-DWINELL
Athens	30	29	28	26
Brattleboro 2-1	153	155	145	123
Brattleboro 2-2	88	94	87	73
Brattleboro 2-3	115	119	106	95
Brookline	46	52	45	44
Dover	205	198	197	184
Dummerston	81	91	83	73
Grafton	79	71	65	62
Guilford	92	87	86	78
Halifax	54	58	53	49
Jamaica	120	108	105	97
Londonderry	177	166	167	154
Marlboro	51	52	52	48
Newfane	114	108	104	97
Putney	76	83	75	66
Rockingham	170	168	159	151
Stratton	37	34	32	33
Townshend	109	104	100	90
Vernon	205	200	190	177
Wardsboro	71	68	67	63
Westminster	131	145	129	116
Whitingham	101	104	100	92
Wilmington	186	183	178	163
Windham	30	31	30	27
County Totals	2521	2508	2383	2181

Uncontested Races in Windsor County 1998 REPUBLICAN PRIMARY

Town Name	Lt Gov-SNELLING	Treasurer-DOUGLAS	Secy State-MILNE	Auditor-DWINELL
Andover	66	65	62	60
Baltimore	9	10	10	10
Barnard	154	143	134	125
Bethel	145	144	143	133
Bridgewater	126	114	113	103
Cavendish	106	108	103	91
Chester	200	193	182	177
Hartford 2-1	120	117	112	103
Hartford 2-2	342	318	309	298
Hartland	285	279	257	233
Ludlow	326	307	287	254
Norwich	247	235	224	208
Plymouth	148	133	130	122
Pomfret	135	131	129	118
Reading	60	59	56	51
Rochester	129	128	116	106
Royalton	229	214	204	195
Sharon	115	107	107	93
Springfield 1-1	94	94	91	88
Springfield W-6	379	371	352	338
Stockbridge	65	63	61	61
Weathersfield	209	194	186	173
Weston	105	100	97	95
West Windsor	127	121	119	110
Windsor	246	230	225	212
Woodstock	520	460	443	407
County Totals	4687	4438	4252	3964

Summary Results by County for Uncontested Races 1998 REPUBLICAN PRIMARY

County Name	Lt Gov-SNELLING	Treasurer-DOUGLAS	Secy State-MILNE	Auditor-DWINELL
Addison County	2954	3210	2801	2563
Bennington County	2683	2571	2414	2274
Caledonia County	4019	3955	3800	3520
Chittenden County	7985	7721	7243	6598
Essex County	948	898	857	807
Franklin County	2033	2051	1897	1688
Grand Isle County	665	643	595	548
Lamoille County	1689	1620	1568	1452
Orange County	3086	3017	2929	2683
Orleans County	3007	3024	2883	2606
Rutland County	5556	5393	5027	4586
Washington County	4331	4341	4284	3720
Windham County	2521	2508	2383	2181
Windsor County	4687	4438	4252	3964
State Totals	46164	45390	42933	39190

For US Senator in Addison County 1998 GRASSROOTS PRIMARY

Town Name	MELAMEDE-		Write-Ins		Town Total
Addison	0	***.*%	0	***.*%	0
Bridport	0	***.*%	0	***.*%	0
Bristol	0	0.0%	1 *	100.0%	1
Cornwall	0	***.*%	0	***.*%	0
Ferrisburgh	1 *	100.0%	0	0.0%	1
Goshen	3 *	100.0%	0	0.0%	3
Granville	0	***.*%	0	***.*%	0
Hancock	0	***.*%	0	***.*%	0
Leicester	0	***.*%	0	***.*%	0
Lincoln	2 *	100.0%	0	0.0%	2
Middlebury 4-1	0	***.*%	0	***.*%	0
Middlebury 4-2	1 *	50.0%	1 *	50.0%	2
Monkton	0	***.*%	0	***.*%	0
New Haven	0	***.*%	0	***.*%	0
Orwell	0	***.*%	0	***.*%	0
Panton	0	***.*%	0	***.*%	0
Ripton	0	***.*%	0	***.*%	0
Salisbury	0	***.*%	0	***.*%	0
Shoreham	0	***.*%	0	***.*%	0
Starksboro	0	***.*%	0	***.*%	0
Vergennes	2 *	100.0%	0	0.0%	2
Waltham	0	***.*%	0	***.*%	0
Weybridge	1 *	100.0%	0	0.0%	1
Whiting	0	***.*%	0	***.*%	0
County Totals	10 *	83.3%	2	16.6%	12

For US Senator in Bennington County 1998 GRASSROOTS PRIMARY

Town Name	MELAMEDE-		Write-Ins		Town Total
Arlington	2	* 100.0%	0	0.0%	2
Bennington 2-1	0	***.*%	0	***.*%	0
Bennington 2-2	0	0.0%	1	* 100.0%	1
Bennington 2-3	0	0.0%	1	* 100.0%	1
Bennington 2-4	0	***.*%	0	***.*%	0
Bennington 2-1 NB	0	***.*%	0	***.*%	0
Dorset	0	***.*%	0	***.*%	0
Landgrove	0	***.*%	0	***.*%	0
Manchester	2	* 66.6%	1	33.3%	3
Peru	0	0.0%	1	* 100.0%	1
Pownal	1	* 100.0%	0	0.0%	1
Readsboro	0	***.*%	0	***.*%	0
Rupert	0	***.*%	0	***.*%	0
Sandgate	0	***.*%	0	***.*%	0
Searsburg	0	***.*%	0	***.*%	0
Shaftsbury	0	***.*%	0	***.*%	0
Stamford	0	***.*%	0	***.*%	0
Sunderland	1	* 100.0%	0	0.0%	1
Winhall	2	* 100.0%	0	0.0%	2
Woodford	1	* 100.0%	0	0.0%	1
County Totals	9	* 69.2%	4	30.7%	13

For US Senator in Caledonia County 1998 GRASSROOTS PRIMARY

Town Name	MELAMEDE-		Write-Ins		Town Total
Barnet	0	***.*%	0	***.*%	0
Burke	0	***.*%	0	***.*%	0
Danville	0	***.*%	0	***.*%	0
Groton	0	***.*%	0	***.*%	0
Hardwick	0	***.*%	0	***.*%	0
Kirby	0	***.*%	0	***.*%	0
Lyndon	2 *	50.0%	2 *	50.0%	4
Newark	1 *	100.0%	0	0.0%	1
Peacham	0	***.*%	0	***.*%	0
Ryegate	0	***.*%	0	***.*%	0
St. Johnsbury	0	0.0%	1 *	100.0%	1
Sheffield	0	***.*%	0	***.*%	0
Stannard	0	***.*%	0	***.*%	0
Sutton	0	***.*%	0	***.*%	0
Walden	0	***.*%	0	***.*%	0
Waterford	0	0.0%	1 *	100.0%	1
Wheelock	1 *	100.0%	0	0.0%	1
County Totals	4 *	50.0%	4 *	50.0%	8

For US Senator in Chittenden County 1998 GRASSROOTS PRIMARY

Town Name	MELAMEDE-		Write-Ins		Town Total
Bolton	0	***.*%	0	***.*%	0
Burlington 7-1 W5	6	* 100.0%	0	0.0%	6
Burlington 7-3 W2	1	* 100.0%	0	0.0%	1
Burlington 7-4 W2	1	* 100.0%	0	0.0%	1
Burlington 7-5 W4	1	* 50.0%	1	* 50.0%	2
Burlington 7-6 W4	3	* 75.0%	1	25.0%	4
Burlington 7-7 W6	1	* 100.0%	0	0.0%	1
Burlington 7-2 W2	3	* 100.0%	0	0.0%	3
Burlington 7-3 W1	0	***.*%	0	***.*%	0
Burlington 7-1 W6	0	***.*%	0	***.*%	0
Burlington 7-2 W3	0	***.*%	0	***.*%	0
Burlington 7-2 W5	0	***.*%	0	***.*%	0
Burlington 7-3 W6	0	***.*%	0	***.*%	0
Burlington 7-5 W3	0	***.*%	0	***.*%	0
Burlington 7-5 W7	0	***.*%	0	***.*%	0
Burlington 7-6 W7	0	***.*%	0	***.*%	0
Charlotte	2	* 100.0%	0	0.0%	2
Colchester 1-1	0	***.*%	0	***.*%	0
Colchester 1-2	2	* 100.0%	0	0.0%	2
Colchester 1-3	0	***.*%	0	***.*%	0
Essex 2-1	0	***.*%	0	***.*%	0
Essex 2-3	0	***.*%	0	***.*%	0
Essex 2-4	2	* 100.0%	0	0.0%	2
Hinesburg	1	* 100.0%	0	0.0%	1
Huntington	0	***.*%	0	***.*%	0
Jericho	0	***.*%	0	***.*%	0
Milton 2-2	0	***.*%	0	***.*%	0
Milton 2-3	0	***.*%	0	***.*%	0
Richmond	0	***.*%	0	***.*%	0
St. George	0	***.*%	0	***.*%	0
Shelburne 5-1	0	***.*%	0	***.*%	0
Shelburne 5-3	0	***.*%	0	***.*%	0
Shelburne 5-4	0	***.*%	0	***.*%	0
South Burlington 7-7	0	0.0%	1	* 100.0%	1
South Burlington 7-8	2	* 100.0%	0	0.0%	2
South Burlington 7-9	1	* 50.0%	1	* 50.0%	2
South Burlington7-10	1	* 100.0%	0	0.0%	1
Underhill	0	***.*%	0	***.*%	0
Westford	0	***.*%	0	***.*%	0
Williston 5-1	0	***.*%	0	***.*%	0
Williston 5-2	2	* 50.0%	2	* 50.0%	4
Winooski Armory	1	* 100.0%	0	0.0%	1
Winooski St. Francis	1	* 50.0%	1	* 50.0%	2
County Totals	31	* 81.5%	7	18.4%	38

For US Senator in Essex County 1998 GRASSROOTS PRIMARY

Town Name	MELAMEDE-		Write-Ins		Town Total
Bloomfield	0	***.*%	0	***.*%	0
Brighton	0	***.*%	0	***.*%	0
Brunswick	0	***.*%	0	***.*%	0
Canaan	1 *	100.0%	0	0.0%	1
Concord	0	***.*%	0	***.*%	0
East Haven	0	***.*%	0	***.*%	0
Granby	0	***.*%	0	***.*%	0
Guildhall	0	***.*%	0	***.*%	0
Lemington	0	***.*%	0	***.*%	0
Lunenburg Comm. Hall	0	***.*%	0	***.*%	0
Lunenburg Gilman	0	***.*%	0	***.*%	0
Maidstone	0	***.*%	0	***.*%	0
Norton	0	***.*%	0	***.*%	0
Victory	0	0.0%	1 *	100.0%	1
County Totals	1 *	50.0%	1 *	50.0%	2

For US Senator in Franklin County 1998 GRASSROOTS PRIMARY

Town Name	MELAMEDE-		Write-Ins		Town Total
Bakersfield	0	0.0%	2 *	100.0%	2
Berkshire	0	***.*%	0	***.*%	0
Enosburg	1 *	100.0%	0	0.0%	1
Fairfax	0	0.0%	1 *	100.0%	1
Fairfield	1 *	100.0%	0	0.0%	1
Fletcher	0	***.*%	0	***.*%	0
Franklin	0	0.0%	1 *	100.0%	1
Georgia	1 *	100.0%	0	0.0%	1
Highgate	0	0.0%	1 *	100.0%	1
Montgomery	0	0.0%	1 *	100.0%	1
Richford	0	***.*%	0	***.*%	0
St. Albans City	2 *	100.0%	0	0.0%	2
St. Albans Town 3-1	0	***.*%	0	***.*%	0
St. Albans Town 3-2	1 *	100.0%	0	0.0%	1
Sheldon	0	***.*%	0	***.*%	0
Swanton	1	16.6%	5 *	83.3%	6
County Totals	7	38.8%	11 *	61.1%	18

For US Senator in Grand Isle County 1998 GRASSROOTS PRIMARY

Town Name	MELAMEDE-	Write-Ins	Town Total
Alburg	1 * 50.0%	1 * 50.0%	2
Grand Isle	0 0.0%	1 * 100.0%	1
Isle LaMotte	0 ***.*%	0 ***.*%	0
North Hero	0 ***.*%	0 ***.*%	0
South Hero	0 ***.*%	0 ***.*%	0
County Totals	1 33.3%	2 * 66.6%	3

For US Senator in Lamoille County 1998 GRASSROOTS PRIMARY

Town Name	MELAMEDE-		Write-Ins		Town Total
Belvidere	0	***.*%	0	***.*%	0
Cambridge	1	* 100.0%	0	0.0%	1
Eden	0	***.*%	0	***.*%	0
Elmore	0	***.*%	0	***.*%	0
Hyde Park	0	***.*%	0	***.*%	0
Johnson	0	0.0%	1	* 100.0%	1
Morristown	0	0.0%	2	* 100.0%	2
Stowe	1	* 100.0%	0	0.0%	1
Waterville	0	***.*%	0	***.*%	0
Wolcott	0	***.*%	0	***.*%	0
County Totals	2	40.0%	3	* 60.0%	5

For US Senator in Orange County 1998 GRASSROOTS PRIMARY

Town Name	MELAMEDE-		Write-Ins		Town Total
Bradford	1	25.0%	3 *	75.0%	4
Braintree	0	***.*%	0	***.*%	0
Brookfield	0	0.0%	2 *	100.0%	2
Chelsea	0	***.*%	0	***.*%	0
Corinth	0	***.*%	0	***.*%	0
Fairlee	0	***.*%	0	***.*%	0
Newbury Twn Of. Bld.	0	***.*%	0	***.*%	0
Newbury Townhouse	0	0.0%	1 *	100.0%	1
Newbury Wells River	0	***.*%	0	***.*%	0
Orange	0	***.*%	0	***.*%	0
Randolph Chandler	0	***.*%	0	***.*%	0
Strafford	0	***.*%	0	***.*%	0
Thetford	1 *	100.0%	0	0.0%	1
Topsham	0	0.0%	1 *	100.0%	1
Tunbridge	0	***.*%	0	***.*%	0
Vershire	0	***.*%	0	***.*%	0
Washington	0	***.*%	0	***.*%	0
West Fairlee	0	0.0%	1 *	100.0%	1
Williamstown	1 *	100.0%	0	0.0%	1
County Totals	3	27.2%	8 *	72.7%	11

For US Senator in Orleans County 1998 GRASSROOTS PRIMARY

Town Name	MELAMEDE-		Write-Ins		Town Total
Albany	1	* 100.0%	0	0.0%	1
Barton Mem. Bldg.	0	***.*%	0	***.*%	0
Barton Orleans	0	***.*%	0	***.*%	0
Brownington	2	* 100.0%	0	0.0%	2
Charleston	0	0.0%	1	* 100.0%	1
Coventry	0	***.*%	0	***.*%	0
Craftsbury	0	0.0%	1	* 100.0%	1
Derby	1	33.3%	2	* 66.6%	3
Glover	1	* 100.0%	0	0.0%	1
Greensboro	0	***.*%	0	***.*%	0
Holland	0	0.0%	1	* 100.0%	1
Irasburg	1	* 100.0%	0	0.0%	1
Jay	0	***.*%	0	***.*%	0
Lowell	1	* 100.0%	0	0.0%	1
Morgan	0	***.*%	0	***.*%	0
Newport City	5	* 50.0%	5	* 50.0%	10
Newport Town	0	***.*%	0	***.*%	0
Troy	0	0.0%	1	* 100.0%	1
Westfield	2	* 100.0%	0	0.0%	2
Westmore	1	* 100.0%	0	0.0%	1
County Totals	15	* 57.6%	11	42.3%	26

For US Senator in Rutland County 1998 GRASSROOTS PRIMARY

Town Name	MELAMEDE-		Write-Ins		Town Total
Benson	0	***.*%	0	***.*%	0
Brandon	0	***.*%	0	***.*%	0
Castleton	5 *	83.3%	1	16.6%	6
Chittenden	0	0.0%	1 *	100.0%	1
Clarendon	0	***.*%	0	***.*%	0
Danby	0	0.0%	1 *	100.0%	1
Fair Haven	1 *	50.0%	1 *	50.0%	2
Hubbardton	0	0.0%	1 *	100.0%	1
Ira	0	***.*%	0	***.*%	0
Mendon	0	***.*%	0	***.*%	0
Middletown Springs	0	0.0%	1 *	100.0%	1
Mount Holly	2 *	66.6%	1	33.3%	3
Mount Tabor	0	***.*%	0	***.*%	0
Pawlet	1 *	100.0%	0	0.0%	1
Pittsfield	0	***.*%	0	***.*%	0
Pittsford	0	***.*%	0	***.*%	0
Poultney	0	0.0%	2 *	100.0%	2
Proctor	0	***.*%	0	***.*%	0
Rutland City 6-1 W1	0	***.*%	0	***.*%	0
Rutland City 6-2 W2	0	***.*%	0	***.*%	0
Rutland City 6-3 W3B	0	***.*%	0	***.*%	0
Rutland City 6-3 W3A	0	0.0%	1 *	100.0%	1
Rutland City 6-4 W4	0	***.*%	0	***.*%	0
Rutland Town	1 *	50.0%	1 *	50.0%	2
Sherburne	0	***.*%	0	***.*%	0
Shrewsbury	0	***.*%	0	***.*%	0
Sudbury	1 *	100.0%	0	0.0%	1
Tinmouth	0	***.*%	0	***.*%	0
Wallingford	1	33.3%	2 *	66.6%	3
Wells	0	***.*%	0	***.*%	0
West Haven	2 *	66.6%	1	33.3%	3
West Rutland	0	***.*%	0	***.*%	0
County Totals	14 *	50.0%	14 *	50.0%	28

For US Senator in Washington County 1998 GRASSROOTS PRIMARY

Town Name	MELAMEDE-		Write-Ins		Town Total
Barre City 4-1	1 *	100.0%	0	0.0%	1
Barre City 4-2	0	***.*%	0	***.*%	0
Barre Town	1 *	50.0%	1 *	50.0%	2
Berlin	1 *	100.0%	0	0.0%	1
Cabot	0	***.*%	0	***.*%	0
Calais	1 *	100.0%	0	0.0%	1
Duxbury	0	***.*%	0	***.*%	0
East Montpelier	1 *	100.0%	0	0.0%	1
Fayston	0	***.*%	0	***.*%	0
Marshfield	0	***.*%	0	***.*%	0
Middlesex	0	***.*%	0	***.*%	0
Montpelier W-5	5 *	71.4%	2	28.5%	7
Montpelier W-L-1-1	0	***.*%	0	***.*%	0
Moretown	0	***.*%	0	***.*%	0
Northfield	2 *	100.0%	0	0.0%	2
Plainfield	0	***.*%	0	***.*%	0
Roxbury	0	***.*%	0	***.*%	0
Waitsfield	0	***.*%	0	***.*%	0
Warren	1 *	100.0%	0	0.0%	1
Waterbury	0	***.*%	0	***.*%	0
Woodbury	0	***.*%	0	***.*%	0
Worcester	1 *	100.0%	0	0.0%	1
County Totals	14 *	82.3%	3	17.6%	17

For US Senator in Windham County 1998 GRASSROOTS PRIMARY

Town Name	MELAMEDE-		Write-Ins		Town Total
Athens	0	***.*%	0	***.*%	0
Brattleboro 2-1	0	***.*%	0	***.*%	0
Brattleboro 2-2	0	0.0%	1	* 100.0%	1
Brattleboro 2-3	2	* 100.0%	0	0.0%	2
Brookline	0	***.*%	0	***.*%	0
Dover	2	* 66.6%	1	33.3%	3
Dummerston	0	0.0%	1	* 100.0%	1
Grafton	0	***.*%	0	***.*%	0
Guilford	0	***.*%	0	***.*%	0
Halifax	1	* 100.0%	0	0.0%	1
Jamaica	1	* 50.0%	1	* 50.0%	2
Londonderry	1	* 100.0%	0	0.0%	1
Marlboro	1	* 100.0%	0	0.0%	1
Newfane	0	0.0%	1	* 100.0%	1
Putney	3	* 100.0%	0	0.0%	3
Rockingham	2	40.0%	3	* 60.0%	5
Stratton	1	* 100.0%	0	0.0%	1
Townshend	0	***.*%	0	***.*%	0
Vernon	0	***.*%	0	***.*%	0
Wardsboro	0	***.*%	0	***.*%	0
Westminster	2	* 66.6%	1	33.3%	3
Whitingham	0	0.0%	1	* 100.0%	1
Wilmington	0	0.0%	2	* 100.0%	2
Windham	0	***.*%	0	***.*%	0
County Totals	16	* 57.1%	12	42.8%	28

For US Senator in Windsor County 1998 GRASSROOTS PRIMARY

Town Name	MELAMEDE-		Write-Ins		Town Total
Andover	0	0.0%	2	* 100.0%	2
Baltimore	0	***.*%	0	***.*%	0
Barnard	0	***.*%	0	***.*%	0
Bethel	0	***.*%	0	***.*%	0
Bridgewater	0	0.0%	1	* 100.0%	1
Cavendish	1	* 100.0%	0	0.0%	1
Chester	1	* 100.0%	0	0.0%	1
Hartford 2-1	0	***.*%	0	***.*%	0
Hartford 2-2	2	* 100.0%	0	0.0%	2
Hartland	0	***.*%	0	***.*%	0
Ludlow	1	25.0%	3	* 75.0%	4
Norwich	1	* 100.0%	0	0.0%	1
Plymouth	0	***.*%	0	***.*%	0
Pomfret	0	***.*%	0	***.*%	0
Reading	0	***.*%	0	***.*%	0
Rochester	2	* 100.0%	0	0.0%	2
Royalton	0	***.*%	0	***.*%	0
Sharon	0	***.*%	0	***.*%	0
Springfield 1-1	0	***.*%	0	***.*%	0
Springfield W-6	1	* 100.0%	0	0.0%	1
Stockbridge	0	***.*%	0	***.*%	0
Weathersfield	0	0.0%	1	* 100.0%	1
Weston	0	***.*%	0	***.*%	0
West Windsor	0	***.*%	0	***.*%	0
Windsor	0	0.0%	1	* 100.0%	1
Woodstock	0	0.0%	1	* 100.0%	1
County Totals	9	* 50.0%	9	* 50.0%	18

Summary Results by County For US Senator 1998 GRASSROOTS PRIMARY

County Name	MELAMEDE-		Write-Ins		County Total
Addison County	10	* 83.3%	2	16.6%	12
Bennington County	9	* 69.2%	4	30.7%	13
Caledonia County	4	* 50.0%	4	* 50.0%	8
Chittenden County	31	* 81.5%	7	18.4%	38
Essex County	1	* 50.0%	1	* 50.0%	2
Franklin County	7	38.8%	11	* 61.1%	18
Grand Isle County	1	33.3%	2	* 66.6%	3
Lamoille County	2	40.0%	3	* 60.0%	5
Orange County	3	27.2%	8	* 72.7%	11
Orleans County	15	* 57.6%	11	42.3%	26
Rutland County	14	* 50.0%	14	* 50.0%	28
Washington County	14	* 82.3%	3	17.6%	17
Windham County	16	* 57.1%	12	42.8%	28
Windsor County	9	* 50.0%	9	* 50.0%	18
State Totals	137	* 59.9%	93	40.0%	230

Write-ins: For Representative to Congress in Addison County 1998 DEMOCRATIC PRIMARY

Town Name	SANDERS		LONG		CANDON		DIAMONDSTONE		Town Total
Addison	3 *	50.0%	1	16.6%	1	16.6%	1	16.6%	6
Bridport	1	16.6%	3 *	50.0%	2	33.3%	0	0.0%	6
Bristol	3 *	30.0%	3 *	30.0%	2	20.0%	2	20.0%	10
Cornwall	10 *	83.3%	2	16.6%	0	0.0%	0	0.0%	12
Ferrisburgh	4 *	80.0%	0	0.0%	0	0.0%	1	20.0%	5
Hancock	1 *	100.0%	0	0.0%	0	0.0%	0	0.0%	1
Leicester	1 *	50.0%	0	0.0%	1 *	50.0%	0	0.0%	2
Lincoln	8 *	88.8%	1	11.1%	0	0.0%	0	0.0%	9
Middlebury 4-2	13 *	68.4%	0	0.0%	4	21.0%	2	10.5%	19
Monkton	2 *	100.0%	0	0.0%	0	0.0%	0	0.0%	2
New Haven	3	33.3%	1	11.1%	4 *	44.4%	1	11.1%	9
Orwell	1	11.1%	1	11.1%	5 *	55.5%	2	22.2%	9
Panton	0	0.0%	0	0.0%	0	0.0%	1 *	100.0%	1
Ripton	2 *	100.0%	0	0.0%	0	0.0%	0	0.0%	2
Salisbury	2 *	100.0%	0	0.0%	0	0.0%	0	0.0%	2
Shoreham	0	0.0%	2	33.3%	3 *	50.0%	1	16.6%	6
Starksboro	5 *	71.4%	1	14.2%	0	0.0%	1	14.2%	7
Vergennes	4 *	44.4%	1	11.1%	3	33.3%	1	11.1%	9
Waltham	2 *	66.6%	1	33.3%	0	0.0%	0	0.0%	3
Weybridge	2 *	50.0%	1	25.0%	1	25.0%	0	0.0%	4
Whiting	0	0.0%	1	33.3%	2 *	66.6%	0	0.0%	3
County Totals	67 *	52.7%	19	14.9%	28	22.0%	13	10.2%	127

Write-Ins: For Representative to Congress in Bennington County 1998 DEMOCRATIC PRIMARY

Town Name	SANDERS		LONG		CANDON		DIAMONDSTONE		Town Total
Arlington	7 *	58.3%	1	8.3%	3	25.0%	1	8.3%	12
Bennington 2-1	18 *	42.8%	4	9.5%	9	21.4%	11	26.1%	42
Bennington 2-2	1	25.0%	0	0.0%	1	25.0%	2 *	50.0%	4
Bennington 2-3	16 *	72.7%	2	9.0%	3	13.6%	1	4.5%	22
Bennington 2-1 NB	13 *	92.8%	0	0.0%	0	0.0%	1	7.1%	14
Dorset	2 *	66.6%	0	0.0%	1	33.3%	0	0.0%	3
Landgrove	1 *	100.0%	0	0.0%	0	0.0%	0	0.0%	1
Manchester	1 *	100.0%	0	0.0%	0	0.0%	0	0.0%	1
Pownal	14 *	82.3%	0	0.0%	3	17.6%	0	0.0%	17
Readsboro	1 *	100.0%	0	0.0%	0	0.0%	0	0.0%	1
Rupert	1 *	100.0%	0	0.0%	0	0.0%	0	0.0%	1
Sandgate	5 *	100.0%	0	0.0%	0	0.0%	0	0.0%	5
Searsburg	0	0.0%	0	0.0%	1 *	50.0%	1 *	50.0%	2
Shaftsbury	18 *	66.6%	3	11.1%	4	14.8%	2	7.4%	27
Stamford	0	0.0%	1 *	100.0%	0	0.0%	0	0.0%	1
Sunderland	0	0.0%	0	0.0%	1 *	100.0%	0	0.0%	1
Winhall	1 *	50.0%	0	0.0%	1 *	50.0%	0	0.0%	2
County Totals	99 *	63.4%	11	7.0%	27	17.3%	19	12.1%	156

Write-Ins: For Representative to Congress in Caledonia County 1998 DEMOCRATIC PRIMARY

Town Name	SANDERS		LONG		CANDON		DIAMONDSTONE		Town Total
Barnet	2	16.6%	2	16.6%	3	25.0%	5 *	41.6%	12
Burke	4 *	57.1%	1	14.2%	0	0.0%	2	28.5%	7
Danville	4 *	30.7%	2	15.3%	4 *	30.7%	3	23.0%	13
Groton	3 *	75.0%	0	0.0%	1	25.0%	0	0.0%	4
Hardwick	5 *	71.4%	0	0.0%	2	28.5%	0	0.0%	7
Kirby	2 *	100.0%	0	0.0%	0	0.0%	0	0.0%	2
Lyndon	7 *	53.8%	3	23.0%	1	7.6%	2	15.3%	13
Newark	1 *	100.0%	0	0.0%	0	0.0%	0	0.0%	1
Peacham	1 *	33.3%	0	0.0%	1 *	33.3%	1 *	33.3%	3
Ryegate	5 *	71.4%	0	0.0%	2	28.5%	0	0.0%	7
St. Johnsbury	16 *	66.6%	0	0.0%	3	12.5%	5	20.8%	24
Sheffield	3 *	60.0%	1	20.0%	0	0.0%	1	20.0%	5
Stannard	1 *	50.0%	1 *	50.0%	0	0.0%	0	0.0%	2
Sutton	3 *	50.0%	3 *	50.0%	0	0.0%	0	0.0%	6
Walden	1 *	100.0%	0	0.0%	0	0.0%	0	0.0%	1
Waterford	4 *	66.6%	0	0.0%	0	0.0%	2	33.3%	6
County Totals	62 *	54.8%	13	11.5%	17	15.0%	21	18.5%	113

Write-Ins: For Representative to Congress in Chittenden County 1998 DEMOCRATIC PRIMARY

Town Name	SANDERS			LONG		CANDON		DIAMONDSTONE		Town Total
Bolton	4	*	44.4%	3	33.3%	2	22.2%	0	0.0%	9
Burlington 7-1 W5	11	*	73.3%	3	20.0%	1	6.6%	0	0.0%	15
Burlington 7-3 W2	16	*	88.8%	1	5.5%	1	5.5%	0	0.0%	18
Burlington 7-4 W2	4	*	66.6%	0	0.0%	1	16.6%	1	16.6%	6
Burlington 7-5 W4	9	*	90.0%	0	0.0%	0	0.0%	1	10.0%	10
Burlington 7-6 W4	19	*	70.3%	4	14.8%	2	7.4%	2	7.4%	27
Burlington 7-7 W6	5	*	62.5%	1	12.5%	2	25.0%	0	0.0%	8
Burlington 7-2 W2	14	*	82.3%	2	11.7%	1	5.8%	0	0.0%	17
Charlotte	8	*	100.0%	0	0.0%	0	0.0%	0	0.0%	8
Colchester 1-1	7	*	70.0%	2	20.0%	1	10.0%	0	0.0%	10
Colchester 1-2	10	*	62.5%	1	6.2%	5	31.2%	0	0.0%	16
Essex 2-1	4	*	57.1%	1	14.2%	2	28.5%	0	0.0%	7
Essex 2-3	2	*	100.0%	0	0.0%	0	0.0%	0	0.0%	2
Essex 2-4	8	*	88.8%	1	11.1%	0	0.0%	0	0.0%	9
Hinesburg	11	*	64.7%	3	17.6%	1	5.8%	2	11.7%	17
Huntington	2	*	100.0%	0	0.0%	0	0.0%	0	0.0%	2
Jericho	6	*	100.0%	0	0.0%	0	0.0%	0	0.0%	6
Milton 2-2	4	*	57.1%	0	0.0%	2	28.5%	1	14.2%	7
Richmond	9	*	75.0%	3	25.0%	0	0.0%	0	0.0%	12
Shelburne 5-1	4	*	44.4%	3	33.3%	1	11.1%	1	11.1%	9
Shelburne 5-4	18	*	60.0%	6	20.0%	5	16.6%	1	3.3%	30
South Burlington 7-7	1	*	33.3%	1	* 33.3%	1	* 33.3%	0	0.0%	3
South Burlington 7-8	9	*	90.0%	1	10.0%	0	0.0%	0	0.0%	10
South Burlington 7-9	13	*	65.0%	5	25.0%	2	10.0%	0	0.0%	20
South Burlington7-10	8	*	53.3%	5	33.3%	1	6.6%	1	6.6%	15
Underhill	5	*	83.3%	0	0.0%	1	16.6%	0	0.0%	6
Westford	2	*	100.0%	0	0.0%	0	0.0%	0	0.0%	2
Williston 5-1	2	*	66.6%	0	0.0%	1	33.3%	0	0.0%	3
Williston 5-2	6	*	75.0%	1	12.5%	0	0.0%	1	12.5%	8
Winooski Armory	14	*	87.5%	0	0.0%	2	12.5%	0	0.0%	16
Winooski St. Francis	7	*	46.6%	6	40.0%	2	13.3%	0	0.0%	15
County Totals	242	*	70.5%	53	15.4%	37	10.7%	11	3.2%	343

Write-Ins: For Representative to Congress in Essex County 1998 DEMOCRATIC PRIMARY

Town Name	SANDERS		LONG		CANDON		DIAMONDSTONE		Town Total
Brighton	4 *	50.0%	1	12.5%	1	12.5%	2	25.0%	8
Brunswick	1 *	100.0%	0	0.0%	0	0.0%	0	0.0%	1
Canaan	1 *	33.3%	1 *	33.3%	1 *	33.3%	0	0.0%	3
Concord	2 *	50.0%	1	25.0%	1	25.0%	0	0.0%	4
East Haven	2 *	66.6%	1	33.3%	0	0.0%	0	0.0%	3
Guildhall	0	0.0%	2 *	100.0%	0	0.0%	0	0.0%	2
Lunenburg Comm. Hall	1 *	33.3%	0	0.0%	1 *	33.3%	1 *	33.3%	3
Lunenburg Gilman	2 *	50.0%	1	25.0%	0	0.0%	1	25.0%	4
Maidstone	0	0.0%	1 *	50.0%	0	0.0%	1 *	50.0%	2
Victory	0	0.0%	0	0.0%	0	0.0%	1 *	100.0%	1
County Totals	13 *	41.9%	8	25.8%	4	12.9%	6	19.3%	31

Write-Ins: For Representative to Congress in Franklin County 1998 DEMOCRATIC PRIMARY

Town Name	SANDERS			LONG			CANDON			DIAMONDSTONE		Town Total
Bakersfield	8	*	80.0%	1		10.0%	0		0.0%	1	10.0%	10
Berkshire	3	*	60.0%	1		20.0%	0		0.0%	1	20.0%	5
Enosburg	5		25.0%	5		25.0%	7	*	35.0%	3	15.0%	20
Fairfax	4	*	57.1%	1		14.2%	0		0.0%	2	28.5%	7
Fairfield	10		35.7%	3		10.7%	14	*	50.0%	1	3.5%	28
Fletcher	2	*	66.6%	1		33.3%	0		0.0%	0	0.0%	3
Franklin	7	*	35.0%	4		20.0%	5		25.0%	4	20.0%	20
Georgia	5	*	50.0%	3		30.0%	1		10.0%	1	10.0%	10
Highgate	15		29.4%	13		25.4%	17	*	33.3%	6	11.7%	51
Montgomery	5	*	62.5%	1		12.5%	1		12.5%	1	12.5%	8
Richford	3		15.7%	9	*	47.3%	1		5.2%	6	31.5%	19
St. Albans City	32		30.7%	43	*	41.3%	14		13.4%	15	14.4%	104
St. Albans Town 3-1	1	*	50.0%	0		0.0%	1	*	50.0%	0	0.0%	2
St. Albans Town 3-2	11		21.1%	22	*	42.3%	11		21.1%	8	15.3%	52
Sheldon	9		20.9%	14	*	32.5%	9		20.9%	11	25.5%	43
Swanton	25		30.4%	26	*	31.7%	14		17.0%	17	20.7%	82
County Totals	145		31.2%	147	*	31.6%	95		20.4%	77	16.5%	464

Write-Ins: For Representative to Congress in Grand Isle County 1998 DEMOCRATIC PRIMARY

Town Name	SANDERS		LONG		CANDON	DIAMONDSTONE		Town Total
Alburg	6	37.5%	7 *	43.7%	0	0.0%	3	18.7%	16
Grand Isle	5	29.4%	6 *	35.2%	5	29.4%	1	5.8%	17
Isle LaMotte	1	14.2%	3 *	42.8%	2	28.5%	1	14.2%	7
North Hero	7 *	46.6%	4	26.6%	2	13.3%	2	13.3%	15
South Hero	11 *	61.1%	6	33.3%	0	0.0%	1	5.5%	18
County Totals	30 *	41.1%	26	35.6%	9	12.3%	8	10.9%	73

Write-Ins: For Representative to Congress in Lamoille County 1998 DEMOCRATIC PRIMARY

Town Name	SANDERS	LONG	CANDON	DIAMONDSTONE	Town Total
Cambridge	3 * 50.0%	3 * 50.0%	0 0.0%	0 0.0%	6
Eden	0 0.0%	2 * 66.6%	1 33.3%	0 0.0%	3
Elmore	1 * 50.0%	0 0.0%	1 * 50.0%	0 0.0%	2
Hyde Park	1 * 33.3%	1 * 33.3%	1 * 33.3%	0 0.0%	3
Johnson	2 * 66.6%	0 0.0%	0 0.0%	1 33.3%	3
Morristown	6 * 60.0%	3 30.0%	0 0.0%	1 10.0%	10
Stowe	1 16.6%	0 0.0%	3 * 50.0%	2 33.3%	6
Waterville	1 * 100.0%	0 0.0%	0 0.0%	0 0.0%	1
Wolcott	6 * 100.0%	0 0.0%	0 0.0%	0 0.0%	6
County Totals	21 * 52.5%	9 22.5%	6 15.0%	4 10.0%	40

Write-Ins: For Representative to Congress in Orange County 1998 DEMOCRATIC PRIMARY

Town Name	SANDERS		LONG		CANDON		DIAMONDSTONE		Town Total
Bradford	15 *	39.4%	8	21.0%	9	23.6%	6	15.7%	38
Braintree	3 *	100.0%	0	0.0%	0	0.0%	0	0.0%	3
Brookfield	8 *	88.8%	0	0.0%	1	11.1%	0	0.0%	9
Chelsea	3 *	50.0%	1	16.6%	1	16.6%	1	16.6%	6
Corinth	9 *	100.0%	0	0.0%	0	0.0%	0	0.0%	9
Fairlee	8 *	66.6%	0	0.0%	2	16.6%	2	16.6%	12
Newbury Twn Of. Bld.	6 *	50.0%	4	33.3%	1	8.3%	1	8.3%	12
Newbury Townhouse	1 *	50.0%	0	0.0%	0	0.0%	1 *	50.0%	2
Newbury Wells River	4 *	28.5%	3	21.4%	4 *	28.5%	3	21.4%	14
Orange	1	33.3%	0	0.0%	0	0.0%	2 *	66.6%	3
Randolph Chandler	14 *	93.3%	0	0.0%	0	0.0%	1	6.6%	15
Strafford	6 *	42.8%	1	7.1%	1	7.1%	6 *	42.8%	14
Thetford	43 *	61.4%	12	17.1%	9	12.8%	6	8.5%	70
Topsham	4 *	44.4%	1	11.1%	1	11.1%	3	33.3%	9
Vershire	9 *	100.0%	0	0.0%	0	0.0%	0	0.0%	9
Washington	0	0.0%	0	0.0%	0	0.0%	1 *	100.0%	1
West Fairlee	0	0.0%	0	0.0%	2 *	100.0%	0	0.0%	2
Williamstown	8 *	53.3%	1	6.6%	1	6.6%	5	33.3%	15
County Totals	142 *	58.4%	31	12.7%	32	13.1%	38	15.6%	243

Write-Ins: For Representative to Congress in Orleans County 1998 DEMOCRATIC PRIMARY

Town Name	SANDERS		LONG		CANDON		DIAMONDSTONE		Town Total
Albany	2 *	50.0%	0	0.0%	1	25.0%	1	25.0%	4
Barton Mem. Bldg.	4	23.5%	6 *	35.2%	4	23.5%	3	17.6%	17
Barton Orleans	4	33.3%	5 *	41.6%	1	8.3%	2	16.6%	12
Brownington	3 *	60.0%	2	40.0%	0	0.0%	0	0.0%	5
Charleston	2 *	28.5%	1	14.2%	2 *	28.5%	2 *	28.5%	7
Coventry	2	33.3%	0	0.0%	1	16.6%	3 *	50.0%	6
Craftsbury	9 *	64.2%	1	7.1%	2	14.2%	2	14.2%	14
Derby	8	19.0%	14 *	33.3%	12	28.5%	8	19.0%	42
Glover	1 *	33.3%	1 *	33.3%	1 *	33.3%	0	0.0%	3
Greensboro	5 *	62.5%	0	0.0%	1	12.5%	2	25.0%	8
Holland	2 *	100.0%	0	0.0%	0	0.0%	0	0.0%	2
Irasburg	4 *	33.3%	2	16.6%	2	16.6%	4 *	33.3%	12
Jay	2 *	50.0%	1	25.0%	1	25.0%	0	0.0%	4
Lowell	2	25.0%	2	25.0%	0	0.0%	4 *	50.0%	8
Morgan	1	33.3%	0	0.0%	0	0.0%	2 *	66.6%	3
Newport City	7	25.0%	5	17.8%	11 *	39.2%	5	17.8%	28
Newport Town	3	13.6%	5	22.7%	5	22.7%	9 *	40.9%	22
Troy	1	25.0%	0	0.0%	1	25.0%	2 *	50.0%	4
Westfield	2	12.5%	6 *	37.5%	5	31.2%	3	18.7%	16
Westmore	0	0.0%	2 *	50.0%	2 *	50.0%	0	0.0%	4
County Totals	64 *	28.9%	53	23.9%	52	23.5%	52	23.5%	221

Write-Ins: For Representative to Congress in Rutland County 1998 DEMOCRATIC PRIMARY

Town Name	SANDERS		LONG		CANDON		DIAMONDSTONE		Town Total
Benson	4 *	66.6%	1	16.6%	1	16.6%	0	0.0%	6
Brandon	2	33.3%	0	0.0%	4 *	66.6%	0	0.0%	6
Castleton	2	40.0%	0	0.0%	0	0.0%	3 *	60.0%	5
Chittenden	4 *	100.0%	0	0.0%	0	0.0%	0	0.0%	4
Clarendon	1	14.2%	0	0.0%	5 *	71.4%	1	14.2%	7
Danby	2 *	40.0%	1	20.0%	2 *	40.0%	0	0.0%	5
Fair Haven	2	40.0%	0	0.0%	3 *	60.0%	0	0.0%	5
Hubbardton	0	0.0%	0	0.0%	1 *	100.0%	0	0.0%	1
Ira	1	33.3%	0	0.0%	2 *	66.6%	0	0.0%	3
Mendon	0	0.0%	0	0.0%	1 *	100.0%	0	0.0%	1
Middletown Springs	20 *	100.0%	0	0.0%	0	0.0%	0	0.0%	20
Mount Holly	19 *	95.0%	0	0.0%	1	5.0%	0	0.0%	20
Mount Tabor	1	25.0%	0	0.0%	1	25.0%	2 *	50.0%	4
Pawlet	7 *	100.0%	0	0.0%	0	0.0%	0	0.0%	7
Pittsfield	1 *	100.0%	0	0.0%	0	0.0%	0	0.0%	1
Pittsford	3 *	50.0%	0	0.0%	3 *	50.0%	0	0.0%	6
Poultney	1	16.6%	0	0.0%	4 *	66.6%	1	16.6%	6
Proctor	0	0.0%	0	0.0%	0	0.0%	1 *	100.0%	1
Rutland City 6-1 W1	6 *	60.0%	0	0.0%	4	40.0%	0	0.0%	10
Rutland City 6-2 W2	3 *	50.0%	1	16.6%	2	33.3%	0	0.0%	6
Rutland City 6-3 W3B	2 *	100.0%	0	0.0%	0	0.0%	0	0.0%	2
Rutland City 6-3 W3A	9	24.3%	1	2.7%	27 *	72.9%	0	0.0%	37
Rutland City 6-4 W4	6 *	66.6%	0	0.0%	3	33.3%	0	0.0%	9
Rutland Town	7 *	53.8%	0	0.0%	4	30.7%	2	15.3%	13
Sherburne	0	0.0%	2 *	50.0%	1	25.0%	1	25.0%	4
Shrewsbury	7 *	100.0%	0	0.0%	0	0.0%	0	0.0%	7
Sudbury	4 *	80.0%	1	20.0%	0	0.0%	0	0.0%	5
Tinmouth	6 *	85.7%	0	0.0%	0	0.0%	1	14.2%	7
Wallingford	18 *	54.5%	1	3.0%	11	33.3%	3	9.0%	33
Wells	3 *	50.0%	0	0.0%	3 *	50.0%	0	0.0%	6
West Haven	5 *	71.4%	0	0.0%	2	28.5%	0	0.0%	7
West Rutland	2 *	50.0%	0	0.0%	2 *	50.0%	0	0.0%	4
County Totals	148 *	57.3%	8	3.1%	87	33.7%	15	5.8%	258

Write-Ins: For Representative to Congress in Washington County 1998 DEMOCRATIC PRIMARY

Town Name	SANDERS			LONG		CANDON		DIAMONDSTONE		Town Total
Barre City 4-1	7	*	53.8%	0	0.0%	5	38.4%	1	7.6%	13
Barre City 4-2	13	*	65.0%	3	15.0%	2	10.0%	2	10.0%	20
Barre Town	22	*	39.2%	11	19.6%	16	28.5%	7	12.5%	56
Berlin	6	*	85.7%	1	14.2%	0	0.0%	0	0.0%	7
Cabot	5	*	100.0%	0	0.0%	0	0.0%	0	0.0%	5
Calais	7	*	100.0%	0	0.0%	0	0.0%	0	0.0%	7
Duxbury	3	*	60.0%	2	40.0%	0	0.0%	0	0.0%	5
East Montpelier	8	*	80.0%	1	10.0%	0	0.0%	1	10.0%	10
Fayston	3	*	100.0%	0	0.0%	0	0.0%	0	0.0%	3
Marshfield	6	*	100.0%	0	0.0%	0	0.0%	0	0.0%	6
Middlesex	20	*	86.9%	1	4.3%	0	0.0%	2	8.7%	23
Montpelier W-5	48	*	88.8%	2	3.7%	2	3.7%	2	3.7%	54
Montpelier W-L-1-1	3	*	100.0%	0	0.0%	0	0.0%	0	0.0%	3
Moretown	3	*	75.0%	0	0.0%	0	0.0%	1	25.0%	4
Northfield	9	*	81.8%	0	0.0%	1	9.0%	1	9.0%	11
Plainfield	9	*	100.0%	0	0.0%	0	0.0%	0	0.0%	9
Roxbury	1	*	50.0%	0	0.0%	0	0.0%	1	* 50.0%	2
Waitsfield	4	*	66.6%	0	0.0%	2	33.3%	0	0.0%	6
Warren	6	*	100.0%	0	0.0%	0	0.0%	0	0.0%	6
Waterbury	3	*	50.0%	1	16.6%	1	16.6%	1	16.6%	6
Woodbury	4	*	100.0%	0	0.0%	0	0.0%	0	0.0%	4
Worcester	11	*	84.6%	1	7.6%	1	7.6%	0	0.0%	13
County Totals	201	*	73.6%	23	8.4%	30	10.9%	19	6.9%	273

Write-Ins: For Representative to Congress in Windham County 1998 DEMOCRATIC PRIMARY

Town Name	SANDERS		LONG		CANDON		DIAMONDSTONE		Town Total
Athens	0	0.0%	0	0.0%	0	0.0%	2 *	100.0%	2
Brattleboro 2-1	15 *	62.5%	5	20.8%	1	4.1%	3	12.5%	24
Brattleboro 2-2	17 *	38.6%	11	25.0%	11	25.0%	5	11.3%	44
Brattleboro 2-3	17 *	80.9%	1	4.7%	1	4.7%	2	9.5%	21
Brookline	2 *	100.0%	0	0.0%	0	0.0%	0	0.0%	2
Dummerston	3 *	50.0%	0	0.0%	2	33.3%	1	16.6%	6
Grafton	5 *	71.4%	0	0.0%	0	0.0%	2	28.5%	7
Guilford	7 *	77.7%	0	0.0%	2	22.2%	0	0.0%	9
Halifax	4 *	66.6%	0	0.0%	1	16.6%	1	16.6%	6
Jamaica	4 *	80.0%	0	0.0%	1	20.0%	0	0.0%	5
Londonderry	3 *	60.0%	2	40.0%	0	0.0%	0	0.0%	5
Marlboro	20 *	86.9%	0	0.0%	1	4.3%	2	8.7%	23
Newfane	19 *	70.3%	4	14.8%	3	11.1%	1	3.7%	27
Putney	18 *	90.0%	0	0.0%	1	5.0%	1	5.0%	20
Rockingham	33 *	36.6%	6	6.6%	33 *	36.6%	18	20.0%	90
Stratton	1 *	100.0%	0	0.0%	0	0.0%	0	0.0%	1
Townshend	6 *	75.0%	2	25.0%	0	0.0%	0	0.0%	8
Vernon	4 *	57.1%	3	42.8%	0	0.0%	0	0.0%	7
Wardsboro	0	0.0%	0	0.0%	0	0.0%	1 *	100.0%	1
Westminster	20 *	74.0%	1	3.7%	5	18.5%	1	3.7%	27
Whitingham	3 *	60.0%	1	20.0%	0	0.0%	1	20.0%	5
Wilmington	1	10.0%	0	0.0%	1	10.0%	8 *	80.0%	10
Windham	5 *	71.4%	0	0.0%	1	14.2%	1	14.2%	7
County Totals	207 *	57.9%	36	10.0%	64	17.9%	50	14.0%	357

Write-Ins: For Representative to Congress in Windsor County 1998 DEMOCRATIC PRIMARY

Town Name	SANDERS			LONG		CANDON			DIAMONDSTONE		Town Total
Andover	5	*	62.5%	1	12.5%	1		12.5%	1	12.5%	8
Baltimore	1	*	50.0%	0	0.0%	1	*	50.0%	0	0.0%	2
Barnard	2	*	50.0%	1	25.0%	1		25.0%	0	0.0%	4
Bethel	7	*	100.0%	0	0.0%	0		0.0%	0	0.0%	7
Bridgewater	5	*	55.5%	1	11.1%	2		22.2%	1	11.1%	9
Cavendish	3	*	100.0%	0	0.0%	0		0.0%	0	0.0%	3
Chester	27	*	90.0%	1	3.3%	1		3.3%	1	3.3%	30
Hartford 2-1	3	*	100.0%	0	0.0%	0		0.0%	0	0.0%	3
Hartford 2-2	16	*	76.1%	2	9.5%	2		9.5%	1	4.7%	21
Hartland	14	*	70.0%	3	15.0%	1		5.0%	2	10.0%	20
Ludlow	5	*	38.4%	1	7.6%	5	*	38.4%	2	15.3%	13
Norwich	42	*	82.3%	5	9.8%	3		5.8%	1	1.9%	51
Plymouth	3	*	100.0%	0	0.0%	0		0.0%	0	0.0%	3
Pomfret	5	*	71.4%	1	14.2%	1		14.2%	0	0.0%	7
Reading	1		25.0%	1	25.0%	2	*	50.0%	0	0.0%	4
Rochester	4	*	50.0%	0	0.0%	3		37.5%	1	12.5%	8
Royalton	8	*	72.7%	1	9.0%	1		9.0%	1	9.0%	11
Sharon	1	*	33.3%	0	0.0%	1	*	33.3%	1	* 33.3%	3
Springfield 1-1	3	*	60.0%	0	0.0%	2		40.0%	0	0.0%	5
Springfield W-6	14	*	77.7%	2	11.1%	1		5.5%	1	5.5%	18
Stockbridge	1	*	100.0%	0	0.0%	0		0.0%	0	0.0%	1
Weathersfield	14	*	82.3%	1	5.8%	2		11.7%	0	0.0%	17
Weston	3	*	100.0%	0	0.0%	0		0.0%	0	0.0%	3
West Windsor	6	*	66.6%	1	11.1%	0		0.0%	2	22.2%	9
Windsor	16	*	66.6%	4	16.6%	2		8.3%	2	8.3%	24
Woodstock	11	*	57.8%	2	10.5%	4		21.0%	2	10.5%	19
County Totals	220	*	72.6%	28	9.2%	36		11.8%	19	6.2%	303

Summary Results by County of Write-Ins For Representative to Congress 1998 DEMOCRATIC PRIMARY

County Name	SANDERS		LONG		CANDON		DIAMONDSTONE		County Total
Addison County	67	* 52.7%	19	14.9%	28	22.0%	13	10.2%	127
Bennington County	99	* 63.4%	11	7.0%	27	17.3%	19	12.1%	156
Caledonia County	62	* 54.8%	13	11.5%	17	15.0%	21	18.5%	113
Chittenden County	242	* 70.5%	53	15.4%	37	10.7%	11	3.2%	343
Essex County	13	* 41.9%	8	25.8%	4	12.9%	6	19.3%	31
Franklin County	145	31.2%	147	* 31.6%	95	20.4%	77	16.5%	464
Grand Isle County	30	* 41.1%	26	35.6%	9	12.3%	8	10.9%	73
Lamoille County	21	* 52.5%	9	22.5%	6	15.0%	4	10.0%	40
Orange County	142	* 58.4%	31	12.7%	32	13.1%	38	15.6%	243
Orleans County	64	* 28.9%	53	23.9%	52	23.5%	52	23.5%	221
Rutland County	148	* 57.3%	8	3.1%	87	33.7%	15	5.8%	258
Washington County	201	* 73.6%	23	8.4%	30	10.9%	19	6.9%	273
Windham County	207	* 57.9%	36	10.0%	64	17.9%	50	14.0%	357
Windsor County	220	* 72.6%	28	9.2%	36	11.8%	19	6.2%	303
State Totals	1661	* 55.3%	465	15.4%	524	17.4%	352	11.7%	3469

Write-Ins for Uncontested Races in Addison County 1998 DEMOCRATIC PRIMARY

Town Name	TREASURER-DOUGLAS
Addison	5
Bridport	12
Bristol	9
Cornwall	5
Ferrisburgh	3
Hancock	2
Leicester	2
Lincoln	3
Middlebury 4-2	17
New Haven	8
Orwell	10
Panton	1
Ripton	2
Salisbury	4
Shoreham	7
Starksboro	3
Vergennes	6
Waltham	2
Weybridge	4
Whiting	3
County Totals	108

Write-Ins for Uncontested Races in Bennington County 1998 DEMOCRATIC PRIMARY

Town Name	TREASURER-DOUGLAS
Arlington	6
Bennington 2-1	25
Bennington 2-2	3
Bennington 2-3	13
Bennington 2-1 NB	1
Dorset	1
Manchester	1
Readsboro	1
Rupert	1
Sandgate	1
Searsburg	2
Shaftsbury	17
Sunderland	4
Winhall	1
Woodford	1
County Totals	78

Write-Ins for Uncontested Races in Caledonia County 1998 DEMOCRATIC PRIMARY

Town Name	TREASURER-DOUGLAS
Barnet	14
Burke	4
Danville	13
Groton	2
Hardwick	6
Lyndon	9
Peacham	4
Ryegate	3
St. Johnsbury	25
Sheffield	6
Stannard	1
Sutton	3
Waterford	3
Wheelock	2
County Totals	95

Write-Ins for Uncontested Races in Chittenden County 1998 DEMOCRATIC PRIMARY

Town Name	TREASURER-DOUGLAS
Bolton	7
Burlington 7-1 W5	4
Burlington 7-3 W2	3
Burlington 7-5 W4	4
Burlington 7-6 W4	3
Burlington 7-7 W6	1
Burlington 7-2 W2	5
Charlotte	2
Colchester 1-1	3
Colchester 1-2	5
Essex 2-1	1
Essex 2-4	3
Hinesburg	4
Huntington	1
Jericho	1
Milton 2-2	5
Richmond	6
Shelburne 5-1	3
Shelburne 5-4	10
South Burlington 7-8	5
South Burlington 7-9	6
South Burlington7-10	10
Underhill	2
Williston 5-1	3
Williston 5-2	2
Winooski Armory	6
Winooski St. Francis	8
County Totals	113

Write-Ins for Uncontested Races in Essex County 1998 DEMOCRATIC PRIMARY

Town Name	TREASURER-DOUGLAS
Brighton	10
Brunswick	1
Concord	3
East Haven	1
Guildhall	2
Lunenburg Comm. Hall	4
Lunenburg Gilman	3
Maidstone	2
Victory	1
County Totals	27

Write-Ins for Uncontested Races in Franklin County 1998 DEMOCRATIC PRIMARY

Town Name	TREASURER-DOUGLAS
Bakersfield	6
Berkshire	5
Enosburg	26
Fairfax	6
Fairfield	25
Fletcher	2
Franklin	14
Georgia	8
Highgate	50
Montgomery	4
Richford	21
St. Albans City	94
St. Albans Town 3-1	1
St. Albans Town 3-2	32
Sheldon	41
Swanton	84
County Totals	419

Write-Ins for Uncontested Races in Grand Isle County 1998 DEMOCRATIC PRIMARY

Town Name	TREASURER-DOUGLAS
Alburg	10
Grand Isle	12
Isle LaMotte	8
North Hero	15
South Hero	12
County Totals	57

Write-Ins for Uncontested Races in Lamoille County 1998 DEMOCRATIC PRIMARY

Town Name	TREASURER-DOUGLAS
Belvidere	1
Cambridge	5
Eden	3
Elmore	2
Hyde Park	2
Johnson	2
Morristown	8
Stowe	7
Wolcott	1
County Totals	31

Write-Ins for Uncontested Races in Orange County 1998 DEMOCRATIC PRIMARY

Town Name	TREASURER-DOUGLAS
Bradford	36
Braintree	4
Brookfield	5
Chelsea	4
Corinth	2
Fairlee	8
Newbury Twn Of. Bld.	11
Newbury Townhouse	1
Newbury Wells River	13
Orange	2
Randolph Chandler	6
Strafford	5
Thetford	41
Topsham	5
Tunbridge	2
Vershire	3
Washington	1
West Fairlee	3
Williamstown	10
County Totals	162

Write-Ins for Uncontested Races in Orleans County 1998 DEMOCRATIC PRIMARY

Town Name	TREASURER-DOUGLAS
Albany	2
Barton Mem. Bldg.	17
Barton Orleans	18
Brownington	5
Charleston	5
Coventry	3
Craftsbury	8
Derby	35
Glover	1
Greensboro	1
Holland	1
Irasburg	15
Jay	3
Lowell	8
Morgan	2
Newport City	24
Newport Town	24
Troy	7
Westfield	14
Westmore	5
County Totals	198

Write-Ins for Uncontested Races in Rutland County 1998 DEMOCRATIC PRIMARY

Town Name	TREASURER-DOUGLAS
Benson	1
Brandon	5
Castleton	9
Clarendon	5
Danby	2
Fair Haven	4
Hubbardton	1
Ira	1
Middletown Springs	1
Mount Holly	3
Mount Tabor	3
Pawlet	3
Pittsford	4
Poultney	2
Proctor	2
Rutland City 6-1 W1	3
Rutland City 6-2 W2	3
Rutland City 6-3 W3B	1
Rutland City 6-3 W3A	23
Rutland City 6-4 W4	5
Rutland Town	6
Sherburne	2
Shrewsbury	2
Sudbury	2
Tinmouth	2
Wallingford	10
Wells	3
West Haven	4
West Rutland	1
County Totals	113

Write-Ins for Uncontested Races in Washington County 1998 DEMOCRATIC PRIMARY

Town Name	TREASURER-DOUGLAS
Barre City 4-1	17
Barre City 4-2	11
Barre Town	63
Berlin	1
Cabot	3
Calais	5
Duxbury	2
East Montpelier	4
Fayston	1
Marshfield	1
Middlesex	7
Montpelier W-5	13
Moretown	1
Northfield	9
Plainfield	1
Roxbury	1
Waitsfield	4
Warren	1
Waterbury	3
Woodbury	3
Worcester	1
County Totals	152

Write-Ins for Uncontested Races in Windham County 1998 DEMOCRATIC PRIMARY

Town Name	TREASURER-DOUGLAS
Athens	1
Brattleboro 2-1	18
Brattleboro 2-2	42
Brattleboro 2-3	9
Brookline	2
Dover	1
Dummerston	7
Grafton	6
Guilford	8
Halifax	4
Jamaica	2
Londonderry	5
Marlboro	5
Newfane	9
Putney	4
Rockingham	65
Townshend	7
Vernon	6
Wardsboro	1
Westminster	16
Whitingham	4
Wilmington	7
Windham	1
County Totals	230

Write-Ins for Uncontested Races in Windsor County 1998 DEMOCRATIC PRIMARY

Town Name	TREASURER-DOUGLAS
Andover	4
Baltimore	1
Barnard	2
Bethel	3
Bridgewater	7
Chester	12
Hartford 2-2	11
Hartland	10
Ludlow	9
Norwich	12
Plymouth	1
Pomfret	3
Reading	5
Rochester	6
Royalton	7
Sharon	2
Springfield 1-1	2
Springfield W-6	10
Stockbridge	1
Weathersfield	6
Weston	1
West Windsor	5
Windsor	16
Woodstock	12
County Totals	148

Summary Results by County of Write-ins for Uncontested Races 1998 DEMOCRATIC PRIMARY

County Name	TREASURER-DOUGLAS
Addison County	108
Bennington County	78
Caledonia County	95
Chittenden County	113
Essex County	27
Franklin County	419
Grand Isle County	57
Lamoille County	31
Orange County	162
Orleans County	198
Rutland County	113
Washington County	152
Windham County	230
Windsor County	148
State Totals	1931

Write-ins: For Attorney General in Addison County 1998 REPUBLICAN PRIMARY

Town Name	SORRELL		HILL		Town Total
Addison	7 *	77.7%	1	11.1%	9
Bridport	13 *	68.4%	6	31.5%	19
Bristol	16 *	84.2%	3	15.7%	19
Cornwall	3	37.5%	5 *	62.5%	8
Ferrisburgh	10 *	100.0%	0	0.0%	10
Goshen	1 *	100.0%	0	0.0%	1
Granville	1 *	100.0%	0	0.0%	1
Hancock	3 *	100.0%	0	0.0%	3
Leicester	5 *	62.5%	3	37.5%	8
Lincoln	2	33.3%	4 *	66.6%	6
Middlebury 4-2	26 *	50.9%	25	49.0%	51
Monkton	9 *	75.0%	3	25.0%	12
New Haven	9 *	75.0%	3	25.0%	12
Orwell	30 *	83.3%	6	16.6%	36
Panton	5 *	71.4%	2	28.5%	7
Ripton	0	0.0%	4 *	100.0%	4
Salisbury	8 *	57.1%	6	42.8%	14
Shoreham	9 *	69.2%	4	30.7%	13
Starksboro	7 *	100.0%	0	0.0%	7
Vergennes	14 *	87.5%	2	12.5%	16
Weybridge	3	37.5%	5 *	62.5%	8
Whiting	3 *	75.0%	1	25.0%	4
County Totals	184 *	68.6%	83	30.9%	268

Write-Ins: For Attorney General in Bennington County 1998 REPUBLICAN PRIMARY

Town Name	SORRELL		HILL		Town Total
Arlington	16 *	80.0%	4	20.0%	20
Bennington 2-1	6 *	54.5%	5	45.4%	11
Bennington 2-2	4 *	100.0%	0	0.0%	4
Bennington 2-3	11 *	57.8%	8	42.1%	19
Bennington 2-4	1 *	100.0%	0	0.0%	1
Bennington 2-1 NB	0	0.0%	4 *	100.0%	4
Dorset	3	17.6%	14 *	82.3%	17
Landgrove	1 *	100.0%	0	0.0%	1
Manchester	1	5.2%	18 *	94.7%	19
Peru	3 *	100.0%	0	0.0%	3
Pownal	5 *	71.4%	2	28.5%	7
Readsboro	1 *	100.0%	0	0.0%	1
Rupert	1 *	50.0%	1 *	50.0%	2
Sandgate	2 *	66.6%	1	33.3%	3
Searsburg	6 *	100.0%	0	0.0%	6
Shaftsbury	12 *	66.6%	6	33.3%	18
Sunderland	2 *	66.6%	1	33.3%	3
Winhall	1	14.2%	6 *	85.7%	7
County Totals	76 *	52.0%	70	47.9%	146

Write-Ins: For Attorney General in Caledonia County 1998 REPUBLICAN PRIMARY

Town Name	SORRELL			HILL			Town Total
Barnet	24	*	96.0%	1		4.0%	25
Burke	3	*	50.0%	3	*	50.0%	6
Danville	34	*	85.0%	6		15.0%	40
Groton	13	*	92.8%	1		7.1%	14
Hardwick	8	*	88.8%	1		11.1%	9
Kirby	2		40.0%	3	*	60.0%	5
Lyndon	21	*	75.0%	7		25.0%	28
Newark	3	*	100.0%	0		0.0%	3
Peacham	4	*	66.6%	2		33.3%	6
Ryegate	18	*	100.0%	0		0.0%	18
St. Johnsbury	74	*	91.3%	7		8.6%	81
Sheffield	5	*	100.0%	0		0.0%	5
Stannard	4	*	100.0%	0		0.0%	4
Sutton	3	*	100.0%	0		0.0%	3
Walden	2		33.3%	4	*	66.6%	6
Waterford	10	*	83.3%	2		16.6%	12
Wheelock	5	*	83.3%	1		16.6%	6
County Totals	233	*	85.9%	38		14.0%	271

Write-Ins: For Attorney General in Chittenden County 1998 REPUBLICAN PRIMARY

Town Name	SORRELL		HILL		Town Total
Bolton	26 *	100.0%	0	0.0%	26
Burlington 7-1 W5	14 *	53.8%	12	46.1%	26
Burlington 7-3 W2	8 *	88.8%	1	11.1%	9
Burlington 7-4 W2	1 *	100.0%	0	0.0%	1
Burlington 7-5 W4	8 *	100.0%	0	0.0%	8
Burlington 7-6 W4	11	47.8%	12 *	52.1%	23
Burlington 7-7 W6	10 *	100.0%	0	0.0%	10
Burlington 7-2 W2	6 *	66.6%	3	33.3%	9
Charlotte	8	30.7%	18 *	69.2%	26
Colchester 1-1	13 *	100.0%	0	0.0%	13
Colchester 1-2	7 *	70.0%	3	30.0%	10
Essex 2-4	15 *	75.0%	5	25.0%	20
Hinesburg	16 *	64.0%	9	36.0%	25
Huntington	4 *	80.0%	1	20.0%	5
Jericho	9 *	90.0%	1	10.0%	10
Milton 2-2	3 *	75.0%	1	25.0%	4
Richmond	5 *	55.5%	4	44.4%	9
St. George	2 *	66.6%	1	33.3%	3
Shelburne 5-1	10 *	62.5%	6	37.5%	16
Shelburne 5-3	4 *	80.0%	1	20.0%	5
Shelburne 5-4	34 *	89.4%	4	10.5%	38
South Burlington 7-7	6 *	66.6%	3	33.3%	9
South Burlington 7-8	21 *	87.5%	3	12.5%	24
South Burlington 7-9	18 *	78.2%	5	21.7%	23
South Burlington7-10	15 *	71.4%	6	28.5%	21
Underhill	3	42.8%	4 *	57.1%	7
Westford	8 *	100.0%	0	0.0%	8
Williston 5-1	5 *	100.0%	0	0.0%	5
Williston 5-2	18 *	75.0%	6	25.0%	24
Winooski Armory	2	22.2%	7 *	77.7%	9
Winooski St. Francis	7	41.1%	10 *	58.8%	17
County Totals	317 *	71.5%	126	28.4%	443

Write-Ins: For Attorney General in Essex County 1998 REPUBLICAN PRIMARY

Town Name	SORRELL		HILL		Town Total
Brighton	8 *	100.0%	0	0.0%	8
Brunswick	1 *	100.0%	0	0.0%	1
Concord	9 *	100.0%	0	0.0%	9
East Haven	1 *	100.0%	0	0.0%	1
Granby	4 *	100.0%	0	0.0%	4
Guildhall	1 *	50.0%	1 *	50.0%	2
Lemington	1 *	100.0%	0	0.0%	1
Lunenburg Comm. Hall	8 *	88.8%	1	11.1%	9
Lunenburg Gilman	6 *	100.0%	0	0.0%	6
Maidstone	4 *	100.0%	0	0.0%	4
Norton	7 *	100.0%	0	0.0%	7
Victory	1 *	100.0%	0	0.0%	1
County Totals	51 *	96.2%	2	3.7%	53

Write-Ins: For Attorney General in Franklin County 1998 REPUBLICAN PRIMARY

Town Name	SORRELL			HILL		Town Total
Bakersfield	3	*	100.0%	0	0.0%	3
Berkshire	6	*	85.7%	1	14.2%	7
Enosburg	18	*	100.0%	0	0.0%	18
Fairfax	4	*	100.0%	0	0.0%	4
Fairfield	6	*	75.0%	2	25.0%	8
Fletcher	6	*	100.0%	0	0.0%	6
Franklin	10	*	76.9%	3	23.0%	13
Georgia	19	*	100.0%	0	0.0%	19
Highgate	34	*	97.1%	1	2.8%	35
Montgomery	6	*	100.0%	0	0.0%	6
Richford	8	*	66.6%	4	33.3%	12
St. Albans City	60	*	98.3%	1	1.6%	61
St. Albans Town 3-2	19	*	82.6%	4	17.3%	23
Sheldon	18	*	100.0%	0	0.0%	18
Swanton	67	*	98.5%	1	1.4%	68
County Totals	284	*	94.3%	17	5.6%	301

Write-Ins: For Attorney General in Grand Isle County 1998 REPUBLICAN PRIMARY

Town Name	SORRELL		HILL		Town Total
Alburg	12 *	100.0%	0	0.0%	12
Grand Isle	7 *	77.7%	2	22.2%	9
Isle LaMotte	2 *	100.0%	0	0.0%	2
North Hero	11 *	100.0%	0	0.0%	11
South Hero	26 *	96.3%	1	3.7%	27
County Totals	58 *	95.0%	3	4.9%	61

Write-Ins: For Attorney General in Lamoille County 1998 REPUBLICAN PRIMARY

Town Name	SORRELL		HILL		Town Total
Belvidere	1 *	50.0%	1 *	50.0%	2
Cambridge	3 *	100.0%	0	0.0%	3
Eden	8 *	100.0%	0	0.0%	8
Elmore	3 *	50.0%	3 *	50.0%	6
Hyde Park	18 *	94.7%	1	5.2%	19
Johnson	13 *	100.0%	0	0.0%	13
Morristown	17 *	100.0%	0	0.0%	17
Stowe	12 *	92.3%	1	7.6%	13
Waterville	3 *	100.0%	0	0.0%	3
Wolcott	3 *	100.0%	0	0.0%	3
County Totals	81 *	93.1%	6	6.9%	87

Write-Ins: For Attorney General in Orange County 1998 REPUBLICAN PRIMARY

Town Name	SORRELL		HILL		Town Total
Bradford	46 *	95.8%	2	4.1%	48
Braintree	9 *	100.0%	0	0.0%	9
Brookfield	2	40.0%	3 *	60.0%	5
Chelsea	1	10.0%	9 *	90.0%	10
Corinth	13 *	92.8%	1	7.1%	14
Fairlee	29 *	96.6%	1	3.3%	30
Newbury Twn Of. Bld.	8 *	100.0%	0	0.0%	8
Newbury Townhouse	11 *	100.0%	0	0.0%	11
Newbury Wells River	8 *	100.0%	0	0.0%	8
Orange	3 *	60.0%	2	40.0%	5
Randolph Chandler	23 *	57.5%	17	42.5%	40
Strafford	8 *	80.0%	2	20.0%	10
Thetford	46	43.4%	60 *	56.6%	106
Topsham	5 *	100.0%	0	0.0%	5
Tunbridge	11 *	91.6%	1	8.3%	12
Vershire	3 *	100.0%	0	0.0%	3
Washington	3 *	60.0%	2	40.0%	5
West Fairlee	8 *	61.5%	5	38.4%	13
Williamstown	6 *	54.5%	5	45.4%	11
County Totals	243 *	68.8%	110	31.1%	353

Write-Ins: For Attorney General in Orleans County 1998 REPUBLICAN PRIMARY

Town Name	SORRELL		HILL		Town Total
Albany	8 *	80.0%	2	20.0%	10
Barton Mem. Bldg.	52 *	96.3%	2	3.7%	54
Barton Orleans	28 *	100.0%	0	0.0%	28
Brownington	16 *	100.0%	0	0.0%	16
Charleston	8 *	57.1%	6	42.8%	14
Coventry	10 *	90.9%	1	9.0%	11
Craftsbury	6 *	100.0%	0	0.0%	6
Derby	72 *	94.7%	4	5.2%	76
Glover	21 *	100.0%	0	0.0%	21
Greensboro	4 *	100.0%	0	0.0%	4
Holland	14 *	100.0%	0	0.0%	14
Irasburg	25 *	89.2%	3	10.7%	28
Jay	12 *	100.0%	0	0.0%	12
Lowell	11 *	100.0%	0	0.0%	11
Morgan	5 *	50.0%	5 *	50.0%	10
Newport City	35 *	87.5%	5	12.5%	40
Newport Town	40 *	100.0%	0	0.0%	40
Troy	13 *	100.0%	0	0.0%	13
Westfield	23 *	100.0%	0	0.0%	23
Westmore	9 *	100.0%	0	0.0%	9
County Totals	412 *	93.6%	28	6.3%	440

Write-Ins: For Attorney General in Rutland County 1998 REPUBLICAN PRIMARY

Town Name	SORRELL			HILL			Town Total
Benson	1	*	100.0%	0		0.0%	1
Brandon	8	*	80.0%	2		20.0%	10
Castleton	11	*	78.5%	3		21.4%	14
Chittenden	1		20.0%	4	*	80.0%	5
Clarendon	6		35.2%	11	*	64.7%	17
Danby	7	*	63.6%	4		36.3%	11
Fair Haven	6	*	100.0%	0		0.0%	6
Hubbardton	1	*	50.0%	1	*	50.0%	2
Ira	1	*	50.0%	1	*	50.0%	2
Mendon	2		40.0%	3	*	60.0%	5
Middletown Springs	2	*	100.0%	0		0.0%	2
Mount Holly	3	*	60.0%	2		40.0%	5
Mount Tabor	1	*	100.0%	0		0.0%	1
Pittsfield	2	*	100.0%	0		0.0%	2
Pittsford	6	*	75.0%	2		25.0%	8
Poultney	2		25.0%	6	*	75.0%	8
Proctor	7		36.8%	12	*	63.1%	19
Rutland City 6-1 W1	7	*	53.8%	6		46.1%	13
Rutland City 6-2 W2	5		35.7%	9	*	64.2%	14
Rutland City 6-3 W3B	1	*	50.0%	1	*	50.0%	2
Rutland City 6-3 W3A	33	*	89.1%	4		10.8%	37
Rutland City 6-4 W4	7	*	70.0%	3		30.0%	10
Rutland Town	8	*	80.0%	2		20.0%	10
Sherburne	5	*	83.3%	1		16.6%	6
Shrewsbury	2		40.0%	3	*	60.0%	5
Sudbury	1	*	100.0%	0		0.0%	1
Wallingford	6	*	60.0%	4		40.0%	10
Wells	3	*	50.0%	3	*	50.0%	6
West Haven	5	*	100.0%	0		0.0%	5
West Rutland	0		0.0%	13	*	100.0%	13
County Totals	150	*	60.0%	100		40.0%	250

Write-Ins: For Attorney General in Washington County 1998 REPUBLICAN PRIMARY

Town Name	SORRELL			HILL			Town Total
Barre City 4-1	18	*	94.7%	1		5.2%	19
Barre City 4-2	22	*	95.6%	1		4.3%	23
Barre Town	74	*	77.8%	21		22.1%	95
Berlin	5	*	83.3%	1		16.6%	6
Cabot	1		10.0%	9	*	90.0%	10
Calais	6	*	66.6%	3		33.3%	9
Duxbury	3	*	75.0%	1		25.0%	4
East Montpelier	9		45.0%	11	*	55.0%	20
Fayston	3	*	75.0%	1		25.0%	4
Marshfield	7	*	70.0%	3		30.0%	10
Middlesex	9	*	90.0%	1		10.0%	10
Montpelier W-5	18	*	62.0%	11		37.9%	29
Moretown	6	*	85.7%	1		14.2%	7
Northfield	1		25.0%	3	*	75.0%	4
Plainfield	4	*	50.0%	4	*	50.0%	8
Roxbury	1	*	100.0%	0		0.0%	1
Waitsfield	4		44.4%	5	*	55.5%	9
Warren	3	*	100.0%	0		0.0%	3
Waterbury	28	*	93.3%	2		6.6%	30
Woodbury	4	*	80.0%	1		20.0%	5
County Totals	226	*	73.8%	80		26.1%	306

Write-Ins: For Attorney General in Windham County 1998 REPUBLICAN PRIMARY

Town Name	SORRELL		HILL		Town Total
Athens	0	0.0%	3	* 100.0%	3
Brattleboro 2-1	13	* 92.8%	1	7.1%	14
Brattleboro 2-2	20	* 100.0%	0	0.0%	20
Brattleboro 2-3	12	* 100.0%	0	0.0%	12
Brookline	3	33.3%	6	* 66.6%	9
Dover	2	7.4%	25	* 92.5%	27
Dummerston	7	* 53.8%	6	46.1%	13
Grafton	2	* 100.0%	0	0.0%	2
Guilford	7	* 87.5%	1	12.5%	8
Halifax	3	42.8%	4	* 57.1%	7
Jamaica	4	25.0%	12	* 75.0%	16
Londonderry	15	38.4%	24	* 61.5%	39
Marlboro	2	40.0%	3	* 60.0%	5
Newfane	4	26.6%	11	* 73.3%	15
Putney	8	44.4%	10	* 55.5%	18
Rockingham	17	* 58.6%	12	41.3%	29
Stratton	0	0.0%	5	* 100.0%	5
Townshend	6	42.8%	8	* 57.1%	14
Vernon	5	21.7%	18	* 78.2%	23
Wardsboro	2	* 50.0%	2	* 50.0%	4
Westminster	13	37.1%	22	* 62.8%	35
Whitingham	2	* 100.0%	0	0.0%	2
Wilmington	13	40.6%	19	* 59.3%	32
Windham	2	* 100.0%	0	0.0%	2
County Totals	162	45.7%	192	* 54.2%	354

Write-Ins: For Attorney General in Windsor County 1998 REPUBLICAN PRIMARY

Town Name	SORRELL		HILL		Town Total
Andover	5 *	100.0%	0	0.0%	5
Baltimore	2 *	100.0%	0	0.0%	2
Barnard	6 *	66.6%	3	33.3%	9
Bethel	5 *	71.4%	2	28.5%	7
Bridgewater	9 *	81.8%	2	18.1%	11
Cavendish	5 *	71.4%	2	28.5%	7
Chester	12 *	80.0%	3	20.0%	15
Hartford 2-1	3 *	100.0%	0	0.0%	3
Hartford 2-2	11 *	100.0%	0	0.0%	11
Hartland	21 *	80.7%	5	19.2%	26
Ludlow	9 *	75.0%	3	25.0%	12
Norwich	15 *	100.0%	0	0.0%	15
Plymouth	3 *	100.0%	0	0.0%	3
Pomfret	8 *	100.0%	0	0.0%	8
Reading	6 *	54.5%	5	45.4%	11
Rochester	21 *	95.4%	1	4.5%	22
Royalton	3 *	50.0%	3 *	50.0%	6
Sharon	6	46.1%	7 *	53.8%	13
Springfield 1-1	3 *	100.0%	0	0.0%	3
Springfield W-6	15 *	57.6%	11	42.3%	26
Weathersfield	13 *	72.2%	5	27.7%	18
Weston	2 *	66.6%	1	33.3%	3
West Windsor	11 *	78.5%	3	21.4%	14
Windsor	6 *	100.0%	0	0.0%	6
Woodstock	23 *	100.0%	0	0.0%	23
County Totals	223 *	79.9%	56	20.0%	279

Summary Results by County of Write-Ins For Attorney General 1998 REPUBLICAN PRIMARY

County Name	SORRELL		HILL		County Total
Addison County	184	* 68.6%	83	30.9%	268
Bennington County	76	* 52.0%	70	47.9%	146
Caledonia County	233	* 85.9%	38	14.0%	271
Chittenden County	317	* 71.5%	126	28.4%	443
Essex County	51	* 96.2%	2	3.7%	53
Franklin County	284	* 94.3%	17	5.6%	301
Grand Isle County	58	* 95.0%	3	4.9%	61
Lamoille County	81	* 93.1%	6	6.9%	87
Orange County	243	* 68.8%	110	31.1%	353
Orleans County	412	* 93.6%	28	6.3%	440
Rutland County	150	* 60.0%	100	40.0%	250
Washington County	226	* 73.8%	80	26.1%	306
Windham County	162	45.7%	192	* 54.2%	354
Windsor County	223	* 79.9%	56	20.0%	279
State Totals	2701	* 74.7%	911	25.2%	3612

OFFICIAL GENERAL ELECTION BALLOT – NOVEMBER 3, 1998

Instructions for Voters

To vote for a person whose name is printed on the ballot, mark a cross (X) in the square to the right of that person's name and party designation.
To vote for a person whose name is not printed on the ballot, write the person's name on the blank line in the appropriate block.

For US Senator
Vote for not more than ONE

- HUGH DOUGLAS, **Burlington**, Libertarian ☐
- PATRICK LEAHY, **Burlington**, Democratic ☐
- JERRY LEVY, **Brattleboro**, Liberty Union ☐
- BOB (DR. BOB) MELAMEDE, **South Burlington**, Vermont Grassroots ☐
- BARRY M. NELSON, **Essex**, Independent ☐
- FRED H. TUTTLE, **Tunbridge**, Republican ☐
- Write-In ☐

For Representative to Congress
Vote for not more than ONE

- MARK CANDON, **Rutland City**, Republican ☐
- PETE DIAMONDSTONE, **Brattleboro**, Liberty Union ☐
- ROBERT MAYNARD, **Williston**, Libertarian ☐
- MATTHEW MULLIGAN, **Castleton**, Vermont Grassroots ☐
- BERNIE SANDERS, **Burlington**, Independent ☐
- Write-In ☐

For Governor
Vote for not more than ONE

- AMY BERKEY, **Randolph**, Libertarian ☐
- HOWARD DEAN, **Burlington**, Democratic ☐
- RUTH DWYER, **Thetford**, Republican ☐
- RICHARD GOTTLIEB, **Guilford**, Liberty Union ☐
- JOEL W. WILLIAMS, **Poultney**, Vermont Grassroots ☐
- Write-In ☐

For Lieutenant Governor
Vote for not more than ONE

- BILL COLEMAN, **Newark**, Vermont Grassroots ☐
- JANE NEWTON, **Londonderry**, Liberty Union ☐
- DOUGLAS A. RACINE, **Richmond**, Democratic ☐
- FAETERRI SILVER, **Marshfield**, Libertarian ☐
- BARBARA W. SNELLING, **Shelburne**, Republican ☐
- Write-In ☐

For State Treasurer
Vote for not more than ONE

- PETER BAKER, **Barnet**, Libertarian ☐
- RANDY P. BUSHEY, **Winooski**, Vermont Grassroots ☐
- JAMES H. DOUGLAS, **Middlebury**, Republican/Democratic ☐
- SUSAN LINSKEY, **Westford**, Liberty Union ☐
- Write-In ☐

For Secretary of State
Vote for not more than ONE

- DENNIS "DENNY" LANE, **Warren**, Vermont Grassroots ☐
- DEB MARKOWITZ, **Montpelier**, Democratic ☐
- JIM MILNE, **Plainfield**, Republican ☐
- PATRICIA K. RICHMOND, **Underhill**, Libertarian ☐
- Write-In ☐

For Auditor of Accounts
Vote for not more than ONE

- DAVID A. BAKER, **Bakersfield**, Libertarian ☐
- JAMES DWINELL, **Burlington**, Republican ☐
- EDWARD FLANAGAN, **Burlington**, Democratic ☐
- CHRISTINE T. JACKOWSKI, **Bennington**, Liberty Union ☐
- STEVEN SAETTA, **West Haven**, Vermont Grassroots ☐
- Write-In ☐

For Attorney General
Vote for not more than ONE

- CHRISTOPHER D. COSTANZO, **Bethel**, Libertarian ☐
- ROBERT M. FISHER, **Middlesex**, Liberty Union ☐
- WILLIAM H. SORRELL, **Burlington**, Democratic/Republican ☐
- SANDY "WELLS" WARD, **Underhill**, Vermont Grassroots ☐
- Write-In ☐

For State Senator
Vote for not more than TWO

- JULIUS D. CANNS, **St. Johnsbury**, Republican/Democratic ☐
- ROBERT D. IDE, **Peacham**, Republican/Democratic ☐
- KAREN PATENAUDE, **St. Johnsbury**, Libertarian ☐
- Write-In ☐
- Write-In ☐

For State Representative
Vote for not more than ONE

- JEAN PIERRE GERVAIS, **Brighton**, Republican ☐
- WILLIAM "BILL" JOHNSON, **Canaan**, Independent ☐
- Write-In ☐

For Probate Judge
Vote for not more than ONE

- ERNEST TOBIAS (TOBY) BALIVET, **Danville**, Democratic ☐
- DEBORAH SILLOWAY JONES, **St. Johnsbury**, Republican ☐
- Write-In ☐

For Assistant Judge
Vote for not more than TWO

- GERARD "JERRY" DELISLE, **Danville**, Democratic ☐
- WILLIAM P. "BILL" KENNEDY, **St. Johnsbury**, Republican ☐
- ROY C. VANCE, **Danville**, Republican/Democratic ☐
- Write-In ☐
- Write-In ☐

For State's Attorney
Vote for not more than ONE

- DALE O. GRAY, **St. Johnsbury**, Republican/Democratic ☐
- Write-In ☐

For Sheriff
Vote for not more than ONE

- MIKE BERGERON, **Waterford**, Republican ☐
- PHILIP J. CIOTTI, **St. Johnsbury**, Independent ☐
- PATRICIA FOREST, **St. Johnsbury**, Independent ☐
- GILBERT H. ROBERTS, **St. Johnsbury**, Democratic ☐
- Write-In ☐

For High Bailiff
Vote for not more than ONE

- JOHN M. SIMONS, **Sheffield**, Libertarian ☐
- Write-In ☐

For US Senator in Addison County 1998 GENERAL

Town Name	DOUGLAS-M		LEAHY-D		LEVY-L		MELAMEDE-T		NELSON-I		TUTTLE-R		Write-Ins		Town Total
Addison	5	0.9%	339 *	65.7%	1	0.1%	5	0.9%	9	1.7%	153	29.6%	4	0.7%	516
Bridport	10	2.0%	313 *	63.2%	13	2.6%	3	0.6%	5	1.0%	151	30.5%	0	0.0%	495
Bristol	25	1.9%	976 *	75.8%	2	0.1%	16	1.2%	9	0.7%	254	19.7%	4	0.3%	1286
Cornwall	9	1.6%	392 *	72.1%	3	0.5%	4	0.7%	4	0.7%	127	23.3%	4	0.7%	543
Ferrisburgh	17	1.7%	711 *	71.3%	2	0.2%	8	0.8%	10	1.0%	247	24.7%	2	0.2%	997
Goshen	3	3.2%	60 *	65.2%	0	0.0%	4	4.3%	1	1.0%	24	26.0%	0	0.0%	92
Granville	0	0.0%	73 *	75.2%	0	0.0%	1	1.0%	2	2.0%	21	21.6%	0	0.0%	97
Hancock	24	16.9%	82 *	57.7%	0	0.0%	2	1.4%	3	2.1%	31	21.8%	0	0.0%	142
Leicester	10	2.8%	208 *	59.6%	1	0.2%	4	1.1%	5	1.4%	121	34.6%	0	0.0%	349
Lincoln	9	1.6%	389 *	70.2%	3	0.5%	11	1.9%	6	1.0%	130	23.4%	6	1.0%	554
Middlebury 4-1	0	0.0%	6 *	85.7%	0	0.0%	0	0.0%	0	0.0%	1	14.2%	0	0.0%	7
Middlebury 4-2	42	1.6%	1975 *	79.1%	7	0.2%	21	0.8%	18	0.7%	426	17.0%	7	0.2%	2496
Monkton	8	1.1%	520 *	75.3%	3	0.4%	7	1.0%	7	1.0%	144	20.8%	1	0.1%	690
New Haven	6	0.7%	555 *	73.2%	4	0.5%	6	0.7%	4	0.5%	181	23.8%	2	0.2%	758
Orwell	9	2.0%	289 *	64.0%	4	0.8%	25	5.5%	5	1.1%	119	26.3%	0	0.0%	451
Panton	7	2.6%	170 *	64.3%	0	0.0%	5	1.8%	4	1.5%	78	29.5%	0	0.0%	264
Ripton	4	1.8%	166 *	75.1%	1	0.4%	5	2.2%	3	1.3%	42	19.0%	0	0.0%	221
Salisbury	8	2.0%	248 *	63.7%	1	0.2%	7	1.8%	2	0.5%	120	30.8%	3	0.7%	389
Shoreham	11	2.4%	296 *	64.9%	1	0.2%	4	0.8%	5	1.1%	133	29.1%	6	1.3%	456
Starksboro	10	1.6%	458 *	73.1%	2	0.3%	5	0.8%	8	1.2%	142	22.6%	1	0.1%	626
Vergennes	21	2.5%	628 *	75.1%	1	0.1%	7	0.8%	17	2.0%	162	19.3%	0	0.0%	836
Waltham	5	2.5%	141 *	72.6%	0	0.0%	0	0.0%	3	1.5%	45	23.2%	0	0.0%	194
Weybridge	5	1.1%	334 *	76.0%	4	0.9%	3	0.6%	5	1.1%	84	19.1%	4	0.9%	439
Whiting	7	5.1%	92 *	68.1%	1	0.7%	0	0.0%	3	2.2%	31	22.9%	1	0.7%	135
County Totals	255	1.9%	9421 *	72.2%	54	0.4%	153	1.1%	138	1.0%	2967	22.7%	45	0.3%	13033

For US Senator in Bennington County 1998 GENERAL

Town Name	DOUGLAS-M		LEAHY-D		LEVY-L		MELAMEDE-Y		NELSON-I		TUTTLE-R		Write-Ins		Town Total
Arlington	21	1.9%	722 *	67.6%	10	0.9%	25	2.3%	26	2.4%	259	24.2%	4	0.3%	1067
Bennington 2-1	27	1.5%	1319 *	73.7%	27	1.5%	25	1.4%	18	1.0%	373	20.8%	0	0.0%	1789
Bennington 2-2	13	2.0%	484 *	74.6%	7	1.0%	8	1.2%	10	1.5%	126	19.4%	0	0.0%	648
Bennington 2-3	46	2.2%	1559 *	76.7%	15	0.7%	17	0.8%	34	1.6%	360	17.7%	0	0.0%	2031
Bennington 2-4	0	0.0%	11 *	78.5%	1	7.1%	0	0.0%	0	0.0%	2	14.2%	0	0.0%	14
Bennington 2-1 NB	8	1.9%	320 *	78.8%	7	1.7%	2	0.4%	4	0.9%	65	16.0%	0	0.0%	406
Dorset	24	2.5%	527 *	55.5%	4	0.4%	11	1.1%	16	1.6%	362	38.1%	5	0.5%	949
Landgrove	2	2.2%	51 *	56.6%	0	0.0%	1	1.1%	3	3.3%	33	36.6%	0	0.0%	90
Manchester	32	1.9%	928 *	56.8%	10	0.6%	25	1.5%	34	2.0%	596	36.5%	7	0.4%	1632
Peru	9	5.2%	110 *	63.9%	0	0.0%	2	1.1%	1	0.5%	48	27.9%	2	1.1%	172
Pownal	32	2.7%	753 *	64.7%	23	1.9%	14	1.2%	26	2.2%	313	26.9%	2	0.1%	1163
Readsboro	1	1.1%	26	28.8%	3	3.3%	5	5.5%	5	5.5%	50 *	55.5%	0	0.0%	90
Rupert	7	2.2%	170 *	53.4%	1	0.3%	8	2.5%	5	1.5%	127	39.9%	0	0.0%	318
Sandgate	4	2.8%	77 *	54.2%	0	0.0%	5	3.5%	2	1.4%	54	38.0%	0	0.0%	142
Searsburg	3	7.6%	16	41.0%	0	0.0%	1	2.5%	2	5.1%	17 *	43.5%	0	0.0%	39
Shaftsbury	42	2.6%	1124 *	71.5%	12	0.7%	15	0.9%	30	1.9%	348	22.1%	0	0.0%	1571
Stamford	7	2.6%	181 *	68.3%	2	0.7%	8	3.0%	2	0.7%	65	24.5%	0	0.0%	265
Sunderland	14	4.4%	193 *	60.8%	1	0.3%	6	1.8%	8	2.5%	93	29.3%	2	0.6%	317
Winhall	12	3.2%	191 *	51.7%	1	0.2%	1	0.2%	8	2.1%	155	42.0%	1	0.2%	369
Woodford	4	2.9%	95 *	69.8%	2	1.4%	3	2.2%	1	0.7%	31	22.7%	0	0.0%	136
County Totals	308	2.3%	8857 *	67.0%	126	0.9%	182	1.3%	235	1.7%	3477	26.3%	23	0.1%	13208

For US Senator in Caledonia County 1998 GENERAL

Town Name	DOUGLAS-M		LEAHY-D		LEVY-L		MELAMEDE-T		NELSON-I		TUTTLE-R		Write-Ins		Town Total
Barnet	14	1.8%	488 *	63.6%	5	0.6%	3	0.3%	7	0.9%	246	32.0%	4	0.5%	767
Burke	9	1.6%	343 *	63.9%	4	0.7%	6	1.1%	11	2.0%	161	30.0%	2	0.3%	536
Danville	21	2.3%	596 *	67.0%	2	0.2%	14	1.5%	11	1.2%	241	27.1%	4	0.4%	889
Groton	3	0.8%	194 *	54.3%	1	0.2%	1	0.2%	6	1.6%	152	42.5%	0	0.0%	357
Hardwick	13	1.1%	820 *	71.2%	7	0.6%	10	0.8%	9	0.7%	290	25.2%	2	0.1%	1151
Kirby	4	2.5%	107 *	66.8%	0	0.0%	1	0.6%	3	1.8%	44	27.5%	1	0.6%	160
Lyndon	24	1.6%	1025 *	69.6%	3	0.2%	10	0.6%	27	1.8%	374	25.4%	8	0.5%	1471
Newark	6	3.5%	102 *	60.0%	0	0.0%	5	2.9%	6	3.5%	51	30.0%	0	0.0%	170
Peacham	6	1.6%	242 *	68.1%	0	0.0%	6	1.6%	4	1.1%	95	26.7%	2	0.5%	355
Ryegate	6	1.1%	354 *	67.4%	1	0.1%	5	0.9%	8	1.5%	149	28.3%	2	0.3%	525
St. Johnsbury	57	2.5%	1547 *	70.1%	11	0.5%	28	1.2%	34	1.5%	519	23.5%	8	0.3%	2204
Sheffield	8	3.9%	121 *	59.0%	2	0.9%	5	2.4%	7	3.4%	62	30.2%	0	0.0%	205
Stannard	0	0.0%	65 *	69.8%	0	0.0%	4	4.3%	0	0.0%	24	25.8%	0	0.0%	93
Sutton	3	0.9%	178 *	58.9%	1	0.3%	8	2.6%	10	3.3%	102	33.7%	0	0.0%	302
Walden	5	1.2%	273 *	69.6%	5	1.2%	7	1.7%	3	0.7%	99	25.2%	0	0.0%	392
Waterford	7	1.2%	328 *	60.0%	2	0.3%	1	0.1%	15	2.7%	193	35.3%	0	0.0%	546
Wheelock	11	5.4%	126 *	62.6%	2	1.0%	6	2.9%	1	0.5%	53	26.3%	2	1.0%	201
County Totals	197	1.9%	6909 *	66.9%	46	0.4%	120	1.1%	162	1.5%	2855	27.6%	35	0.3%	10324

For US Senator in Chittenden County 1998 GENERAL

Town Name	DOUGLAS-M		LEAHY-D		LEVY-L		MELAMEDE-T		NELSON-I		TUTTLE-R		Write-Ins		Town Total
Bolton	1	0.2%	262	72.3%	2	0.5%	4	1.1%	6	1.6%	86	23.7%	1	0.2%	362
Burlington 7-1 W5	31	1.5%	1661	81.6%	11	0.5%	40	1.9%	23	1.1%	259	12.7%	10	0.4%	2035
Burlington 7-3 W2	1	1.6%	44	74.5%	0	0.0%	4	6.7%	0	0.0%	9	15.2%	1	1.6%	59
Burlington 7-4 W2	5	0.6%	599	80.7%	9	1.2%	35	4.7%	5	0.6%	88	11.8%	1	0.1%	742
Burlington 7-5 W4	6	1.6%	280	76.0%	3	0.8%	2	0.5%	3	0.8%	72	19.5%	2	0.5%	368
Burlington 7-6 W4	31	1.7%	1434	78.9%	12	0.6%	19	1.0%	17	0.9%	288	15.8%	15	0.8%	1816
Burlington 7-7 W6	11	1.3%	667	80.8%	1	0.1%	7	0.8%	10	1.2%	126	15.2%	3	0.3%	825
Burlington 7-2 W2	6	1.6%	290	79.6%	2	0.5%	15	4.1%	5	1.3%	46	12.6%	0	0.0%	364
Burlington 7-3 W1	23	1.7%	1100	81.4%	7	0.5%	30	2.2%	17	1.2%	168	12.4%	6	0.4%	1351
Burlington 7-1 W6	13	1.8%	573	83.0%	2	0.2%	18	2.6%	5	0.7%	78	11.3%	1	0.1%	690
Burlington 7-2 W3	30	1.8%	1277	78.8%	13	0.8%	58	3.5%	21	1.3%	216	13.3%	4	0.2%	1619
Burlington 7-2 W5	1	1.1%	64	76.1%	0	0.0%	6	7.1%	1	1.1%	12	14.2%	0	0.0%	84
Burlington 7-3 W6	5	2.6%	132	70.9%	2	1.0%	9	4.8%	2	1.0%	36	19.3%	0	0.0%	186
Burlington 7-5 W3	0	0.0%	55	83.3%	1	1.5%	2	3.0%	0	0.0%	8	12.1%	0	0.0%	66
Burlington 7-5 W7	16	1.5%	806	79.0%	3	0.2%	14	1.3%	7	0.6%	171	16.7%	3	0.2%	1020
Burlington 7-6 W7	17	1.7%	759	77.4%	3	0.3%	10	1.0%	17	1.7%	165	16.8%	9	0.9%	980
Charlotte	23	1.3%	1283	76.7%	8	0.4%	16	0.9%	17	1.0%	318	19.0%	6	0.3%	1671
Colchester 1-1	50	1.8%	2180	79.2%	7	0.2%	25	0.9%	3	0.1%	474	17.2%	12	0.4%	2751
Colchester 1-2	36	1.7%	1606	77.5%	4	0.1%	11	0.5%	23	1.1%	384	18.5%	8	0.3%	2072
Colchester 1-3	0	***.*%	0	***.*%	0	***.*%	0	***.*%	0	***.*%	0	***.*%	0	***.*%	0
Essex 2-1	58	1.8%	2385	74.5%	8	0.2%	26	0.8%	74	2.3%	628	19.6%	21	0.6%	3200
Essex 2-3	4	1.4%	209	73.8%	0	0.0%	2	0.7%	8	2.8%	56	19.7%	4	1.4%	283
Essex 2-4	60	2.0%	2172	74.3%	11	0.3%	26	0.8%	76	2.6%	564	19.3%	14	0.4%	2923
Hinesburg	24	1.5%	1240	77.8%	5	0.3%	19	1.1%	15	0.9%	286	17.9%	3	0.1%	1592
Huntington	14	2.0%	544	78.1%	4	0.5%	14	2.0%	12	1.7%	108	15.5%	0	0.0%	696
Jericho	37	1.8%	1538	74.6%	4	0.1%	16	0.7%	27	1.3%	428	20.7%	10	0.4%	2060
Milton 2-2	28	1.1%	1774	75.0%	9	0.3%	11	0.4%	25	1.0%	508	21.5%	8	0.3%	2363
Milton 2-3	8	2.5%	237	75.7%	0	0.0%	4	1.2%	2	0.6%	61	19.4%	1	0.3%	313
Richmond	27	1.6%	1254	76.8%	7	0.4%	22	1.3%	18	1.1%	293	17.9%	11	0.6%	1632
St. George	7	3.1%	165	74.6%	1	0.4%	4	1.8%	5	2.2%	39	17.6%	0	0.0%	221
Shelburne 5-1	18	2.1%	631	75.3%	9	1.0%	7	0.8%	12	1.4%	155	18.5%	5	0.6%	837
Shelburne 5-3	5	2.6%	145	75.5%	0	0.0%	1	0.5%	2	1.0%	39	20.3%	0	0.0%	192
Shelburne 5-4	43	2.1%	1598	78.6%	10	0.4%	10	0.4%	28	1.3%	327	16.0%	16	0.7%	2032
South Burlington 7-7	12	1.9%	475	78.0%	0	0.0%	6	0.9%	7	1.1%	104	17.0%	5	0.8%	609
South Burlington 7-8	39	2.1%	1436	78.9%	2	0.1%	22	1.2%	23	1.2%	287	15.7%	10	0.5%	1819
South Burlington 7-9	26	1.5%	1331	77.9%	2	0.1%	21	1.2%	24	1.4%	294	17.2%	10	0.5%	1708
South Burlington7-10	27	1.7%	1179	75.9%	2	0.1%	28	1.8%	23	1.4%	286	18.4%	8	0.5%	1553
Underhill	32	2.4%	993	75.4%	2	0.1%	16	1.2%	16	1.2%	254	19.3%	3	0.2%	1316
Westford	15	2.1%	551	77.7%	3	0.4%	6	0.8%	9	1.2%	124	17.4%	1	0.1%	709
Williston 5-1	2	0.3%	431	76.1%	5	0.8%	10	1.7%	10	1.7%	104	18.3%	4	0.7%	566
Williston 5-2	46	1.9%	1773	76.8%	6	0.2%	21	0.9%	31	1.3%	424	18.3%	6	0.2%	2307
Winooski Armory	18	2.2%	645	79.1%	2	0.2%	10	1.2%	14	1.7%	125	15.3%	1	0.1%	815
Winooski St. Francis	13	1.3%	779	80.0%	2	0.2%	14	1.4%	7	0.7%	158	16.2%	0	0.0%	973
County Totals	869	1.7%	38557	77.4%	184	0.3%	641	1.2%	650	1.3%	8656	17.3%	223	0.4%	49780

For US Senator in Essex County 1998 GENERAL

Town Name	DOUGLAS-M		LEAHY-D		LEVY-L		MELAMEDE-T		NELSON-I		TUTTLE-R		Write-Ins		Town Total
Bloomfield	2	3.1%	38 *	59.3%	0	0.0%	0	0.0%	1	1.5%	23	35.9%	0	0.0%	64
Brighton	8	1.3%	372 *	63.2%	4	0.6%	13	2.2%	22	3.7%	169	28.7%	0	0.0%	588
Brunswick	1	2.5%	20 *	51.2%	0	0.0%	1	2.5%	2	5.1%	15	38.4%	0	0.0%	39
Canaan	3	0.8%	248 *	73.1%	3	0.8%	5	1.4%	19	5.6%	61	17.9%	0	0.0%	339
Concord	7	2.0%	202 *	58.2%	5	1.4%	9	2.5%	15	4.3%	109	31.4%	0	0.0%	347
East Haven	3	2.6%	68 *	59.6%	1	0.8%	5	4.3%	6	5.2%	31	27.1%	0	0.0%	114
Granby	2	4.6%	17	39.5%	1	2.3%	0	0.0%	2	4.6%	21 *	48.8%	0	0.0%	43
Guildhall	7	7.0%	48 *	48.4%	0	0.0%	0	0.0%	7	7.0%	37	37.3%	0	0.0%	99
Lemington	1	1.9%	31 *	59.6%	0	0.0%	0	0.0%	4	7.6%	15	28.8%	1	1.9%	52
Lunenburg Comm. Hall	7	2.5%	146 *	53.0%	0	0.0%	5	1.8%	21	7.6%	96	34.9%	0	0.0%	275
Lunenburg Gilman	1	0.9%	72 *	67.2%	1	0.9%	2	1.8%	5	4.6%	26	24.3%	0	0.0%	107
Maidstone	1	2.2%	19	42.2%	0	0.0%	0	0.0%	2	4.4%	23 *	51.1%	0	0.0%	45
Norton	1	1.3%	38 *	52.0%	0	0.0%	1	1.3%	7	9.5%	26	35.6%	0	0.0%	73
Victory	1	1.7%	22	38.6%	3	5.2%	2	3.5%	4	7.0%	25 *	43.8%	0	0.0%	57
County Totals	45	2.0%	1341 *	59.8%	18	0.8%	43	1.9%	117	5.2%	677	30.2%	1	0.0%	2242

For US Senator in Franklin County 1998 GENERAL

Town Name	DOUGLAS-M		LEAHY-D		LEVY-L		MELAMEDE-Y		NELSON-I		TUTTLE-R		Write-Ins		Town Total
Bakersfield	10	2.1%	347 *	74.4%	1	0.2%	3	0.6%	9	1.9%	96	20.6%	0	0.0%	466
Berkshire	6	1.3%	326 *	74.2%	1	0.2%	2	0.4%	2	0.4%	102	23.2%	0	0.0%	439
Enosburg	18	1.8%	730 *	75.6%	4	0.4%	13	1.3%	7	0.7%	190	19.6%	3	0.3%	965
Fairfax	21	1.9%	772 *	72.6%	6	0.5%	12	1.1%	13	1.2%	233	21.9%	6	0.5%	1063
Fairfield	4	0.7%	441 *	79.0%	4	0.7%	5	0.9%	3	0.5%	101	18.1%	0	0.0%	558
Fletcher	13	3.6%	249 *	69.9%	2	0.5%	1	0.2%	3	0.8%	87	24.4%	1	0.2%	356
Franklin	8	2.0%	249 *	65.0%	3	0.7%	1	0.2%	6	1.5%	116	30.2%	0	0.0%	383
Georgia	27	1.9%	1001 *	72.0%	8	0.5%	12	0.8%	22	1.5%	316	22.7%	3	0.2%	1389
Highgate	21	2.4%	649 *	74.9%	7	0.8%	6	0.6%	14	1.6%	168	19.4%	1	0.1%	866
Montgomery	4	1.1%	234 *	69.8%	2	0.6%	6	1.7%	2	0.6%	85	25.3%	2	0.6%	335
Richford	13	1.3%	700 *	75.0%	12	1.2%	16	1.7%	9	0.9%	181	19.4%	2	0.2%	933
St. Albans City	33	1.6%	1577 *	79.0%	14	0.7%	18	0.9%	17	0.8%	333	16.6%	4	0.2%	1996
St. Albans Town 3-1	2	2.1%	64 *	69.5%	1	1.0%	2	2.1%	5	5.4%	17	18.4%	1	1.0%	92
St. Albans Town 3-2	33	1.8%	1340 *	75.4%	8	0.4%	19	1.0%	21	1.1%	355	19.9%	0	0.0%	1776
Sheldon	8	1.3%	435 *	75.2%	0	0.0%	1	0.1%	2	0.3%	132	22.8%	0	0.0%	578
Swanton	44	2.4%	1385 *	76.5%	7	0.3%	14	0.7%	14	0.7%	345	19.0%	0	0.0%	1809
County Totals	265	1.8%	10499 *	74.9%	80	0.5%	131	0.9%	149	1.0%	2857	20.4%	23	0.1%	14004

For US Senator in Grand Isle County 1998 GENERAL

Town Name	DOUGLAS-M		LEAHY-D		LEVY-L		MELAMEDE-Y		NELSON-I		TUTTLE-R		Write-Ins		Town Total
Alburg	1	0.1%	391 *	70.2%	2	0.3%	11	1.9%	5	0.9%	143	25.6%	4	0.7%	557
Grand Isle	20	2.4%	610 *	74.4%	5	0.6%	7	0.8%	7	0.8%	168	20.5%	2	0.2%	819
Isle LaMotte	1	0.4%	143 *	62.7%	2	0.8%	2	0.8%	5	2.1%	75	32.8%	0	0.0%	228
North Hero	9	2.4%	245 *	66.9%	2	0.5%	5	1.3%	6	1.6%	99	27.0%	0	0.0%	366
South Hero	20	2.3%	646 *	74.2%	4	0.4%	5	0.5%	2	0.2%	189	21.7%	4	0.4%	870
County Totals	51	1.8%	2035 *	71.6%	15	0.5%	30	1.0%	25	0.8%	674	23.7%	10	0.3%	2840

For US Senator in Lamoille County 1998 GENERAL

Town Name	DOUGLAS-M		LEAHY-D		LEVY-L		MELAMEDE-Y		NELSON-I		TUTTLE-R		Write-Ins		Town Total
Belvidere	2	2.2%	63 *	71.5%	0	0.0%	1	1.1%	2	2.2%	20	22.7%	0	0.0%	88
Cambridge	21	2.0%	752 *	74.2%	7	0.6%	7	0.6%	10	0.9%	213	21.0%	3	0.3%	1013
Eden	8	2.0%	258 *	64.8%	8	2.0%	6	1.5%	5	1.2%	113	28.3%	0	0.0%	398
Elmore	3	1.1%	223 *	81.6%	0	0.0%	1	0.3%	0	0.0%	45	16.4%	1	0.3%	273
Hyde Park	18	1.6%	823 *	74.9%	7	0.6%	14	1.2%	9	0.8%	226	20.5%	1	0.0%	1098
Johnson	16	1.5%	772 *	74.6%	7	0.6%	29	2.8%	6	0.5%	204	19.7%	0	0.0%	1034
Morristown	41	2.3%	1360 *	76.9%	6	0.3%	9	0.5%	25	1.4%	322	18.2%	5	0.2%	1768
Stowe	47	2.4%	1360 *	71.2%	7	0.3%	18	0.9%	14	0.7%	457	23.9%	6	0.3%	1909
Waterville	2	0.9%	145 *	66.5%	0	0.0%	2	0.9%	2	0.9%	66	30.2%	1	0.4%	218
Wolcott	9	1.9%	322 *	69.7%	3	0.6%	4	0.8%	5	1.0%	119	25.7%	0	0.0%	462
County Totals	167	2.0%	6078 *	73.5%	45	0.5%	91	1.1%	78	0.9%	1785	21.6%	17	0.2%	8261

For US Senator in Orange County 1998 GENERAL

Town Name	DOUGLAS-M		LEAHY-D		LEVY-L		MELAMEDE-Y		NELSON-I		TUTTLE-R		Write-Ins		Town Total
Bradford	40	4.3%	614 *	67.0%	5	0.5%	13	1.4%	19	2.0%	225	24.5%	0	0.0%	916
Braintree	9	1.9%	335 *	72.6%	2	0.4%	2	0.4%	8	1.7%	104	22.5%	1	0.2%	461
Brookfield	10	1.7%	397 *	69.6%	2	0.3%	5	0.8%	7	1.2%	149	26.1%	0	0.0%	570
Chelsea	10	1.9%	348 *	66.4%	1	0.1%	3	0.5%	6	1.1%	156	29.7%	0	0.0%	524
Corinth	22	4.7%	301 *	65.0%	4	0.8%	7	1.5%	4	0.8%	125	27.0%	0	0.0%	463
Fairlee	10	2.4%	264 *	64.7%	6	1.4%	8	1.9%	9	2.2%	111	27.2%	0	0.0%	408
Newbury Twn Of. Bld.	9	2.1%	293 *	71.2%	4	0.9%	5	1.2%	7	1.7%	93	22.6%	0	0.0%	411
Newbury Townhouse	2	1.1%	96 *	55.4%	3	1.7%	1	0.5%	3	1.7%	68	39.3%	0	0.0%	173
Newbury Wells River	4	1.7%	147 *	65.6%	1	0.4%	1	0.4%	5	2.2%	66	29.4%	0	0.0%	224
Orange	5	1.5%	200 *	60.9%	1	0.3%	3	0.9%	4	1.2%	113	34.4%	2	0.6%	328
Randolph Chandler	32	1.9%	1207 *	73.7%	4	0.2%	6	0.3%	14	0.8%	372	22.7%	1	0.0%	1636
Strafford	26	5.0%	356 *	69.6%	3	0.5%	7	1.3%	5	0.9%	113	22.1%	1	0.2%	511
Thetford	20	1.6%	934 *	75.1%	5	0.4%	8	0.6%	9	0.7%	266	21.4%	1	0.0%	1243
Topsham	2	0.5%	197 *	58.1%	4	1.1%	4	1.1%	2	0.5%	128	37.7%	2	0.5%	339
Tunbridge	14	2.8%	297 *	60.8%	2	0.4%	5	1.0%	9	1.8%	158	32.3%	3	0.6%	488
Vershire	7	2.5%	185 *	67.5%	0	0.0%	4	1.4%	1	0.3%	77	28.1%	0	0.0%	274
Washington	7	1.7%	258 *	64.5%	4	1.0%	4	1.0%	2	0.5%	124	31.0%	1	0.2%	400
West Fairlee	2	0.8%	157 *	65.6%	1	0.4%	3	1.2%	7	2.9%	67	28.0%	2	0.8%	239
Williamstown	19	1.8%	705 *	67.9%	4	0.3%	11	1.0%	16	1.5%	278	26.7%	5	0.4%	1038
County Totals	250	2.3%	7291 *	68.4%	56	0.5%	100	0.9%	137	1.2%	2793	26.2%	19	0.1%	10646

For US Senator in Orleans County 1998 GENERAL

Town Name	DOUGLAS-M		LEAHY-D		LEVY-L		MELAMEDE-Y		NELSON-I		TUTTLE-R		Write-Ins		Town Total
Albany	5	1.4%	237 *	68.9%	0	0.0%	8	2.3%	9	2.6%	84	24.4%	1	0.2%	344
Barton Mem. Bldg.	10	1.6%	410 *	69.3%	3	0.5%	2	0.3%	10	1.6%	148	25.0%	8	1.3%	591
Barton Orleans	7	1.9%	275 *	75.5%	0	0.0%	6	1.6%	7	1.9%	69	18.9%	0	0.0%	364
Brownington	12	4.1%	195 *	67.9%	2	0.7%	3	1.0%	2	0.7%	73	25.4%	0	0.0%	287
Charleston	5	1.6%	198 *	63.4%	3	0.9%	7	2.2%	5	1.6%	94	30.1%	0	0.0%	312
Coventry	5	1.9%	182 *	70.0%	0	0.0%	2	0.7%	7	2.6%	64	24.6%	0	0.0%	260
Craftsbury	9	2.0%	309 *	71.2%	4	0.9%	3	0.6%	3	0.6%	106	24.4%	0	0.0%	434
Derby	23	1.3%	1219 *	72.6%	6	0.3%	24	1.4%	27	1.6%	374	22.2%	5	0.3%	1678
Glover	6	1.5%	280 *	73.1%	1	0.2%	4	1.0%	10	2.6%	82	21.4%	0	0.0%	383
Greensboro	8	2.5%	219 *	68.4%	1	0.3%	3	0.9%	6	1.8%	83	25.9%	0	0.0%	320
Holland	3	1.3%	157 *	71.6%	0	0.0%	1	0.4%	3	1.3%	55	25.1%	0	0.0%	219
Irasburg	3	0.8%	255 *	67.8%	1	0.2%	5	1.3%	7	1.8%	105	27.9%	0	0.0%	376
Jay	1	0.8%	77 *	63.6%	1	0.8%	1	0.8%	6	4.9%	35	28.9%	0	0.0%	121
Lowell	7	2.6%	176 *	66.6%	2	0.7%	5	1.8%	5	1.8%	69	26.1%	0	0.0%	264
Morgan	3	1.2%	142 *	61.2%	0	0.0%	6	2.5%	2	0.8%	77	33.1%	2	0.8%	232
Newport City	30	2.1%	996 *	72.7%	3	0.2%	18	1.3%	23	1.6%	294	21.4%	5	0.3%	1369
Newport Town	7	1.5%	325 *	69.7%	2	0.4%	2	0.4%	5	1.0%	125	26.8%	0	0.0%	466
Troy	13	3.0%	282 *	66.6%	5	1.1%	2	0.4%	7	1.6%	112	26.4%	2	0.4%	423
Westfield	4	2.0%	125 *	62.8%	2	1.0%	3	1.5%	7	3.5%	58	29.1%	0	0.0%	199
Westmore	3	1.8%	112 *	67.4%	2	1.2%	0	0.0%	4	2.4%	45	27.1%	0	0.0%	166
County Totals	164	1.8%	6171 *	70.0%	38	0.4%	105	1.1%	155	1.7%	2152	24.4%	23	0.2%	8808

For US Senator in Rutland County 1998 GENERAL

Town Name	DOUGLAS-M		LEAHY-D		LEVY-L		MELAMEDE-Y		NELSON-I		TUTTLE-R		Write-Ins		Town Total
Benson	6	2.2%	166 *	62.1%	2	0.7%	3	1.1%	0	0.0%	89	33.3%	1	0.3%	267
Brandon	21	1.5%	966 *	70.5%	5	0.3%	8	0.5%	19	1.3%	346	25.2%	4	0.2%	1369
Castleton	32	2.6%	837 *	69.1%	6	0.5%	18	1.4%	11	0.9%	302	24.9%	4	0.3%	1210
Chittenden	9	1.8%	309 *	63.8%	2	0.4%	5	1.0%	7	1.4%	150	30.9%	2	0.4%	484
Clarendon	28	2.9%	585 *	61.7%	2	0.2%	10	1.0%	14	1.4%	305	32.2%	3	0.3%	947
Danby	14	3.3%	254 *	61.5%	4	0.9%	4	0.9%	6	1.4%	131	31.7%	0	0.0%	413
Fair Haven	18	2.3%	523 *	66.7%	7	0.8%	13	1.6%	6	0.7%	215	27.4%	2	0.2%	784
Hubbardton	4	2.1%	122 *	65.5%	0	0.0%	5	2.6%	1	0.5%	53	28.4%	1	0.5%	186
Ira	3	2.1%	89 *	63.1%	0	0.0%	3	2.1%	2	1.4%	44	31.2%	0	0.0%	141
Mendon	6	1.3%	286 *	63.2%	1	0.2%	3	0.6%	10	2.2%	146	32.3%	0	0.0%	452
Middletown Springs	8	2.6%	201 *	65.6%	0	0.0%	5	1.6%	4	1.3%	88	28.7%	0	0.0%	306
Mount Holly	12	2.4%	317 *	65.9%	2	0.4%	11	2.2%	9	1.8%	129	26.8%	1	0.2%	481
Mount Tabor	2	2.6%	46 *	59.7%	1	1.3%	1	1.3%	4	5.1%	23	29.8%	0	0.0%	77
Pawlet	9	1.8%	283 *	57.7%	3	0.6%	2	0.4%	6	1.2%	187	38.1%	0	0.0%	490
Pittsfield	7	3.3%	128 *	60.6%	2	0.9%	3	1.4%	4	1.9%	67	31.7%	0	0.0%	211
Pittsford	16	1.4%	770 *	68.4%	1	0.0%	13	1.1%	10	0.8%	311	27.6%	4	0.3%	1125
Poultney	18	1.8%	634 *	66.3%	5	0.5%	18	1.8%	18	1.8%	256	26.8%	6	0.6%	955
Proctor	17	2.5%	507 *	75.3%	2	0.3%	7	1.0%	5	0.7%	134	19.9%	1	0.1%	673
Rutland City 6-1 W1	23	1.4%	1173 *	75.3%	6	0.3%	7	0.4%	19	1.2%	321	20.6%	8	0.5%	1557
Rutland City 6-2 W2	16	1.3%	887 *	76.6%	3	0.2%	6	0.5%	14	1.2%	226	19.5%	6	0.5%	1158
Rutland City 6-3 W3B	8	1.1%	505 *	75.0%	6	0.8%	9	1.3%	6	0.8%	136	20.2%	3	0.4%	673
Rutland City 6-3 W3A	26	2.6%	704 *	72.7%	10	1.0%	9	0.9%	13	1.3%	202	20.8%	4	0.4%	968
Rutland City 6-4 W4	23	1.8%	971 *	76.2%	2	0.1%	12	0.9%	14	1.1%	246	19.3%	5	0.3%	1273
Rutland Town	27	1.4%	1196 *	65.5%	4	0.2%	15	0.8%	29	1.5%	543	29.7%	10	0.5%	1824
Sherburne	7	1.4%	295 *	62.3%	0	0.0%	6	1.2%	6	1.2%	157	33.1%	2	0.4%	473
Shrewsbury	9	1.8%	299 *	61.5%	2	0.4%	2	0.4%	11	2.2%	162	33.3%	1	0.2%	486
Sudbury	10	3.8%	167 *	64.2%	5	1.9%	1	0.3%	8	3.0%	69	26.5%	0	0.0%	260
Tinmouth	2	1.0%	114 *	60.3%	2	1.0%	3	1.5%	4	2.1%	63	33.3%	1	0.5%	189
Wallingford	20	2.2%	588 *	65.5%	2	0.2%	10	1.1%	22	2.4%	254	28.3%	1	0.1%	897
Wells	9	2.8%	175 *	54.3%	2	0.6%	6	1.8%	4	1.2%	126	39.1%	0	0.0%	322
West Haven	1	0.9%	65 *	62.5%	1	0.9%	7	6.7%	2	1.9%	28	26.9%	0	0.0%	104
West Rutland	17	2.0%	612 *	72.5%	8	0.9%	7	0.8%	9	1.0%	187	22.1%	4	0.4%	844
County Totals	428	1.9%	14774 *	68.4%	98	0.4%	232	1.0%	297	1.3%	5696	26.3%	74	0.3%	21599

For US Senator in Washington County 1998 GENERAL

Town Name	DOUGLAS-M		LEAHY-D		LEVY-L		MELAMEDE-Y		NELSON-I		TUTTLE-R		Write-Ins		Town Total
Barre City 4-1	22	1.7%	917 *	72.7%	8	0.6%	12	0.9%	11	0.8%	290	23.0%	0	0.0%	1260
Barre City 4-2	18	1.2%	1071 *	75.5%	3	0.2%	13	0.9%	8	0.5%	303	21.3%	2	0.1%	1418
Barre Town	57	1.9%	2111 *	72.7%	7	0.2%	9	0.3%	24	0.8%	683	23.5%	12	0.4%	2903
Berlin	15	1.6%	662 *	71.1%	5	0.5%	9	0.9%	8	0.8%	231	24.8%	1	0.1%	931
Cabot	8	1.9%	297 *	71.2%	1	0.2%	8	1.9%	4	0.9%	98	23.5%	1	0.2%	417
Calais	13	1.8%	511 *	70.9%	4	0.5%	10	1.3%	9	1.2%	173	24.0%	0	0.0%	720
Duxbury	4	1.0%	277 *	71.3%	2	0.5%	4	1.0%	14	3.6%	86	22.1%	1	0.2%	388
East Montpelier	47	4.0%	837 *	71.9%	5	0.4%	6	0.5%	6	0.5%	261	22.4%	1	0.0%	1163
Fayston	13	2.4%	408 *	75.2%	0	0.0%	4	0.7%	5	0.9%	109	20.1%	3	0.5%	542
Marshfield	12	2.1%	381 *	69.1%	7	1.2%	7	1.2%	5	0.9%	135	24.5%	4	0.7%	551
Middlesex	7	0.9%	570 *	75.3%	4	0.5%	7	0.9%	6	0.7%	162	21.4%	1	0.1%	757
Montpelier W-5	51	1.5%	2559 *	78.0%	20	0.6%	42	1.2%	22	0.6%	573	17.4%	11	0.3%	3278
Montpelier W-L-1-1	1	0.6%	123 *	79.3%	1	0.6%	2	1.2%	1	0.6%	27	17.4%	0	0.0%	155
Moretown	9	1.3%	499 *	74.9%	1	0.1%	9	1.3%	10	1.5%	136	20.4%	2	0.3%	666
Northfield	27	1.6%	1243 *	73.8%	4	0.2%	16	0.9%	16	0.9%	374	22.2%	3	0.1%	1683
Plainfield	8	1.6%	334 *	68.5%	6	1.2%	11	2.2%	10	2.0%	117	24.0%	1	0.2%	487
Roxbury	5	2.0%	153 *	62.9%	1	0.4%	5	2.0%	5	2.0%	74	30.4%	0	0.0%	243
Waitsfield	9	1.1%	587 *	76.7%	2	0.2%	6	0.7%	5	0.6%	156	20.3%	0	0.0%	765
Warren	18	2.3%	555 *	73.3%	4	0.5%	6	0.7%	9	1.1%	165	21.8%	0	0.0%	757
Waterbury	36	2.0%	1396 *	78.9%	3	0.1%	12	0.6%	12	0.6%	305	17.2%	5	0.2%	1769
Woodbury	4	1.3%	221 *	71.9%	3	0.9%	3	0.9%	4	1.3%	71	23.1%	1	0.3%	307
Worcester	9	2.1%	331 *	78.2%	2	0.4%	4	0.9%	2	0.4%	73	17.2%	2	0.4%	423
County Totals	393	1.8%	16043 *	74.3%	93	0.4%	205	0.9%	196	0.9%	4602	21.3%	51	0.2%	21583

For US Senator in Windham County 1998 GENERAL

Town Name	DOUGLAS-M		LEAHY-D		LEVY-L		MELAMEDE-T		NELSON-I		TUTTLE-R		Write-Ins		Town Total
Athens	2	2.5%	40 *	50.0%	1	1.2%	4	5.0%	1	1.2%	32	40.0%	0	0.0%	80
Brattleboro 2-1	19	1.2%	1151 *	78.3%	23	1.5%	11	0.7%	21	1.4%	243	16.5%	1	0.0%	1469
Brattleboro 2-2	18	1.6%	905 *	80.5%	24	2.1%	13	1.1%	9	0.8%	153	13.6%	1	0.0%	1123
Brattleboro 2-3	13	1.1%	893 *	78.6%	52	4.5%	12	1.0%	8	0.7%	154	13.5%	4	0.3%	1136
Brookline	11	5.1%	120 *	56.6%	4	1.8%	2	0.9%	2	0.9%	73	34.4%	0	0.0%	212
Dover	13	2.1%	269	44.9%	6	1.0%	11	1.8%	16	2.6%	281 *	46.9%	2	0.3%	598
Dummerston	14	1.8%	547 *	73.5%	14	1.8%	8	1.0%	5	0.6%	153	20.5%	3	0.4%	744
Grafton	12	4.3%	166 *	60.1%	3	1.0%	5	1.8%	1	0.3%	88	31.8%	1	0.3%	276
Guilford	8	1.1%	479 *	70.9%	15	2.2%	5	0.7%	8	1.1%	160	23.7%	0	0.0%	675
Halifax	10	3.2%	175 *	57.1%	7	2.2%	2	0.6%	7	2.2%	105	34.3%	0	0.0%	306
Jamaica	9	2.3%	226 *	59.1%	4	1.0%	9	2.3%	4	1.0%	129	33.7%	1	0.2%	382
Londonderry	24	3.3%	426 *	59.1%	8	1.1%	7	0.9%	22	3.0%	230	31.9%	3	0.4%	720
Marlboro	1	0.2%	339 *	77.7%	18	4.1%	3	0.6%	5	1.1%	68	15.6%	2	0.4%	436
Newfane	18	2.3%	551 *	70.3%	10	1.2%	6	0.7%	11	1.4%	184	23.5%	3	0.3%	783
Putney	9	1.0%	652 *	75.5%	26	3.0%	10	1.1%	9	1.0%	157	18.1%	0	0.0%	863
Rockingham	33	1.8%	1378 *	75.1%	22	1.2%	22	1.2%	24	1.3%	349	19.0%	5	0.2%	1833
Stratton	3	3.5%	31	36.4%	2	2.3%	1	1.1%	3	3.5%	45 *	52.9%	0	0.0%	85
Townshend	27	5.5%	292 *	59.5%	5	1.0%	7	1.4%	4	0.8%	154	31.4%	1	0.2%	490
Vernon	10	1.2%	503 *	61.3%	11	1.3%	9	1.1%	34	4.1%	248	30.2%	5	0.6%	820
Wardsboro	3	1.0%	157 *	52.1%	6	1.9%	6	1.9%	4	1.3%	125	41.5%	0	0.0%	301
Westminster	11	1.1%	732 *	73.4%	16	1.6%	15	1.5%	9	0.9%	210	21.0%	3	0.3%	996
Whitingham	8	1.5%	234	43.7%	11	2.0%	9	1.6%	10	1.8%	263 *	49.1%	0	0.0%	535
Wilmington	13	1.4%	490 *	55.4%	9	1.0%	7	0.7%	18	2.0%	345	39.0%	1	0.1%	883
Windham	6	3.7%	87 *	54.0%	2	1.2%	1	0.6%	1	0.6%	64	39.7%	0	0.0%	161
County Totals	295	1.8%	10843 *	68.1%	299	1.8%	185	1.1%	236	1.4%	4013	25.2%	36	0.2%	15907

For US Senator in Windsor County 1998 GENERAL

Town Name	DOUGLAS-M		LEAHY-D		LEVY-L		MELAMEDE-Y		NELSON-I		TUTTLE-R		Write-Ins		Town Total
Andover	10	4.3%	129 *	56.0%	2	0.8%	1	0.4%	0	0.0%	88	38.2%	0	0.0%	230
Baltimore	1	1.3%	41 *	56.1%	0	0.0%	0	0.0%	2	2.7%	29	39.7%	0	0.0%	73
Barnard	11	2.3%	310 *	66.1%	0	0.0%	6	1.2%	4	0.8%	136	29.0%	2	0.4%	469
Bethel	23	3.4%	488 *	72.0%	4	0.5%	4	0.5%	9	1.3%	149	22.0%	0	0.0%	677
Bridgewater	15	3.9%	240 *	62.9%	3	0.7%	1	0.2%	9	2.3%	113	29.6%	0	0.0%	381
Cavendish	10	2.0%	309 *	64.3%	2	0.4%	7	1.4%	12	2.5%	139	28.9%	1	0.2%	480
Chester	24	1.9%	896 *	72.9%	5	0.4%	16	1.3%	22	1.7%	262	21.3%	4	0.3%	1229
Hartford 2-1	21	3.0%	481 *	70.0%	4	0.5%	6	0.8%	12	1.7%	160	23.2%	3	0.4%	687
Hartford 2-2	39	1.6%	1805 *	77.0%	8	0.3%	18	0.7%	42	1.7%	428	18.2%	3	0.1%	2343
Hartland	28	1.9%	1017 *	72.0%	5	0.3%	19	1.3%	17	1.2%	325	23.0%	0	0.0%	1411
Ludlow	37	3.5%	671 *	63.7%	8	0.7%	19	1.8%	26	2.4%	291	27.6%	1	0.1%	1053
Norwich	15	0.9%	1346 *	81.5%	1	0.0%	10	0.6%	11	0.6%	266	16.1%	1	0.0%	1650
Plymouth	8	2.8%	155 *	54.2%	1	0.3%	8	2.8%	10	3.5%	101	35.3%	3	1.0%	286
Pomfret	15	3.1%	342 *	72.0%	2	0.4%	3	0.6%	8	1.6%	101	21.2%	4	0.8%	475
Reading	4	1.2%	201 *	64.6%	4	1.2%	8	2.5%	7	2.2%	84	27.0%	3	0.9%	311
Rochester	20	3.8%	385 *	74.7%	0	0.0%	5	0.9%	5	0.9%	100	19.4%	0	0.0%	515
Royalton	18	1.9%	597 *	66.0%	4	0.4%	11	1.2%	6	0.6%	268	29.6%	0	0.0%	904
Sharon	7	1.3%	352 *	68.6%	0	0.0%	4	0.7%	5	0.9%	145	28.2%	0	0.0%	513
Springfield 1-1	9	1.6%	411 *	73.3%	3	0.5%	8	1.4%	14	2.5%	109	19.4%	6	1.0%	560
Springfield W-6	61	2.3%	2065 *	78.2%	8	0.3%	19	0.7%	35	1.3%	445	16.8%	7	0.2%	2640
Stockbridge	5	1.8%	196 *	71.5%	3	1.0%	5	1.8%	2	0.7%	63	22.9%	0	0.0%	274
Weathersfield	23	2.3%	678 *	70.3%	9	0.9%	11	1.1%	18	1.8%	220	22.8%	5	0.5%	964
Weston	5	1.6%	183 *	61.6%	1	0.3%	1	0.3%	3	1.0%	103	34.6%	1	0.3%	297
West Windsor	11	2.2%	331 *	67.6%	1	0.2%	9	1.8%	5	1.0%	131	26.7%	1	0.2%	489
Windsor	30	2.3%	950 *	75.1%	4	0.3%	22	1.7%	13	1.0%	244	19.3%	1	0.0%	1264
Woodstock	62	3.8%	1169 *	71.8%	4	0.2%	20	1.2%	21	1.2%	347	21.3%	3	0.1%	1626
County Totals	512	2.3%	15748 *	72.2%	86	0.3%	241	1.1%	318	1.4%	4847	22.2%	49	0.2%	21801

Summary Results by County For US Senator 1998 GENERAL

County Name	DOUGLAS-M		LEAHY-D		LEVY-L		MELAMEDE-T		NELSON-I		TUTTLE-R		Write-Ins		County Total
Addison County	255	1.9%	9421	* 72.2%	54	0.4%	153	1.1%	138	1.0%	2967	22.7%	45	0.3%	13033
Bennington County	308	2.3%	8857	* 67.0%	126	0.9%	182	1.3%	235	1.7%	3477	26.3%	23	0.1%	13208
Caledonia County	197	1.9%	6909	* 66.9%	46	0.4%	120	1.1%	162	1.5%	2855	27.6%	35	0.3%	10324
Chittenden County	869	1.7%	38557	* 77.4%	184	0.3%	641	1.2%	650	1.3%	8656	17.3%	223	0.4%	49780
Essex County	45	2.0%	1341	* 59.8%	18	0.8%	43	1.9%	117	5.2%	677	30.2%	1	0.0%	2242
Franklin County	265	1.8%	10499	* 74.9%	80	0.5%	131	0.9%	149	1.0%	2857	20.4%	23	0.1%	14004
Grand Isle County	51	1.8%	2035	* 71.6%	15	0.5%	30	1.0%	25	0.8%	674	23.7%	10	0.3%	2840
Lamoille County	167	2.0%	6078	* 73.5%	45	0.5%	91	1.1%	78	0.9%	1785	21.6%	17	0.2%	8261
Orange County	250	2.3%	7291	* 68.4%	56	0.5%	100	0.9%	137	1.2%	2793	26.2%	19	0.1%	10646
Orleans County	164	1.8%	6171	* 70.0%	38	0.4%	105	1.1%	155	1.7%	2152	24.4%	23	0.2%	8808
Rutland County	428	1.9%	14774	* 68.4%	98	0.4%	232	1.0%	297	1.3%	5696	26.3%	74	0.3%	21599
Washington County	393	1.8%	16043	* 74.3%	93	0.4%	205	0.9%	196	0.9%	4602	21.3%	51	0.2%	21583
Windham County	295	1.8%	10843	* 68.1%	299	1.8%	185	1.1%	236	1.4%	4013	25.2%	36	0.2%	15907
Windsor County	512	2.3%	15748	* 72.2%	86	0.3%	241	1.1%	318	1.4%	4847	22.2%	49	0.2%	21801
State Totals	4199	1.9%	154567	* 72.2%	1238	0.5%	2459	1.1%	2893	1.3%	48051	22.4%	629	0.2%	214036

For Representative to Congress in Addison County 1998 GENERAL ELECTION

Town Name	CANDON-R		DIAMONDSTONE-R		MAYNARD-M		MULLIGAN-Y		SANDERS-I		Write-Ins		Town Total
Addison	205	39.7%	4	0.7%	2	0.3%	6	1.1%	295 *	57.1%	4	0.7%	516
Bridport	210	42.2%	4	0.8%	2	0.4%	15	3.0%	266 *	53.5%	0	0.0%	497
Bristol	339	26.1%	11	0.8%	10	0.7%	16	1.2%	921 *	70.9%	2	0.1%	1299
Cornwall	175	31.8%	4	0.7%	8	1.4%	11	2.0%	352 *	64.0%	0	0.0%	550
Ferrisburgh	386	38.6%	8	0.8%	7	0.7%	14	1.4%	585 *	58.5%	0	0.0%	1000
Goshen	38	42.2%	0	0.0%	1	1.1%	1	1.1%	50 *	55.5%	0	0.0%	90
Granville	29	29.0%	1	1.0%	0	0.0%	3	3.0%	67 *	67.0%	0	0.0%	100
Hancock	33	24.0%	2	1.4%	3	2.1%	4	2.9%	95 *	69.3%	0	0.0%	137
Leicester	129	36.6%	2	0.5%	2	0.5%	7	1.9%	212 *	60.2%	0	0.0%	352
Lincoln	119	21.2%	5	0.8%	8	1.4%	6	1.0%	422 *	75.3%	0	0.0%	560
Middlebury 4-1	0	0.0%	0	0.0%	0	0.0%	0	0.0%	7 *	100.0%	0	0.0%	7
Middlebury 4-2	723	28.6%	16	0.6%	17	0.6%	24	0.9%	1746 *	69.0%	1	0.0%	2527
Monkton	162	23.6%	6	0.8%	10	1.4%	11	1.6%	497 *	72.4%	0	0.0%	686
New Haven	235	31.0%	8	1.0%	6	0.7%	12	1.5%	497 *	65.5%	0	0.0%	758
Orwell	167	36.5%	4	0.8%	5	1.0%	11	2.4%	270 *	59.0%	0	0.0%	457
Panton	106	39.5%	5	1.8%	4	1.4%	3	1.1%	150 *	55.9%	0	0.0%	268
Ripton	66	30.1%	2	0.9%	1	0.4%	3	1.3%	147 *	67.1%	0	0.0%	219
Salisbury	142	36.6%	0	0.0%	1	0.2%	8	2.0%	237 *	61.0%	0	0.0%	388
Shoreham	171	37.8%	3	0.6%	1	0.2%	8	1.7%	268 *	59.2%	1	0.2%	452
Starksboro	139	22.2%	4	0.6%	7	1.1%	17	2.7%	459 *	73.3%	0	0.0%	626
Vergennes	222	26.5%	8	0.9%	3	0.3%	19	2.2%	583 *	69.8%	0	0.0%	835
Waltham	64	32.8%	2	1.0%	1	0.5%	5	2.5%	123 *	63.0%	0	0.0%	195
Weybridge	139	32.0%	4	0.9%	2	0.4%	5	1.1%	284 *	65.4%	0	0.0%	434
Whiting	42	30.6%	0	0.0%	1	0.7%	3	2.1%	91 *	66.4%	0	0.0%	137
County Totals	4041	30.8%	103	0.7%	102	0.7%	212	1.6%	8624 *	65.8%	8	0.0%	13090

For Representative to Congress in Bennington County 1998 GENERAL ELECTION

Town Name	CANDON-R		DIAMONDSTONE-R		MAYNARD-M		MULLIGAN-Y		SANDERS-I		Write-Ins		Town Total
Arlington	426	40.0%	9	0.8%	9	0.8%	33	3.1%	587 *	55.1%	0	0.0%	1064
Bennington 2-1	560	32.0%	43	2.4%	21	1.2%	33	1.8%	1089 *	62.3%	1	0.0%	1747
Bennington 2-2	173	26.8%	10	1.5%	9	1.4%	7	1.0%	445 *	69.1%	0	0.0%	644
Bennington 2-3	592	29.0%	41	2.0%	15	0.7%	32	1.5%	1361 *	66.6%	0	0.0%	2041
Bennington 2-4	4	28.5%	1	7.1%	0	0.0%	0	0.0%	9 *	64.2%	0	0.0%	14
Bennington 2-1 NB	87	21.2%	3	0.7%	1	0.2%	8	1.9%	310 *	75.7%	0	0.0%	409
Dorset	573 *	58.6%	3	0.3%	7	0.7%	12	1.2%	382	39.1%	0	0.0%	977
Landgrove	52 *	54.1%	0	0.0%	1	1.0%	2	2.0%	41	42.7%	0	0.0%	96
Manchester	991 *	56.8%	12	0.6%	16	0.9%	20	1.1%	704	40.3%	0	0.0%	1743
Peru	92 *	51.9%	2	1.1%	2	1.1%	2	1.1%	79	44.6%	0	0.0%	177
Pownal	331	28.7%	30	2.6%	16	1.3%	46	3.9%	729 *	63.2%	0	0.0%	1152
Readsboro	55	31.6%	6	3.4%	5	2.8%	10	5.7%	98 *	56.3%	0	0.0%	174
Rupert	140	44.5%	3	0.9%	7	2.2%	15	4.7%	149 *	47.4%	0	0.0%	314
Sandgate	54	38.5%	2	1.4%	5	3.5%	11	7.8%	68 *	48.5%	0	0.0%	140
Searsburg	22 *	57.8%	2	5.2%	0	0.0%	2	5.2%	12	31.5%	0	0.0%	38
Shaftsbury	533	34.1%	38	2.4%	7	0.4%	29	1.8%	952 *	61.0%	1	0.0%	1560
Stamford	87	33.5%	11	4.2%	3	1.1%	14	5.4%	144 *	55.6%	0	0.0%	259
Sunderland	139	42.7%	3	0.9%	4	1.2%	13	4.0%	166 *	51.0%	0	0.0%	325
Winhall	217 *	58.1%	0	0.0%	2	0.5%	8	2.1%	146	39.1%	0	0.0%	373
Woodford	25	19.0%	5	3.8%	3	2.2%	4	3.0%	94 *	71.7%	0	0.0%	131
County Totals	5153	38.5%	224	1.6%	133	0.9%	301	2.2%	7565 *	56.5%	2	0.0%	13378

For Representative to Congress in Caledonia County 1998 GENERAL ELECTION

Town Name	CANDON-R		DIAMONDSTONE-R		MAYNARD-M		MULLIGAN-Y		SANDERS-I		Write-Ins		Town Total
Barnet	270	35.7%	8	1.0%	8	1.0%	12	1.5%	456 *	60.4%	1	0.1%	755
Burke	196	36.6%	6	1.1%	4	0.7%	6	1.1%	323 *	60.3%	0	0.0%	535
Danville	350	39.0%	15	1.6%	12	1.3%	19	2.1%	500 *	55.8%	0	0.0%	896
Groton	155	44.0%	1	0.2%	4	1.1%	7	1.9%	185 *	52.5%	0	0.0%	352
Hardwick	264	23.0%	12	1.0%	10	0.8%	17	1.4%	842 *	73.4%	1	0.0%	1146
Kirby	56	35.4%	1	0.6%	1	0.6%	5	3.1%	94 *	59.4%	1	0.6%	158
Lyndon	509	34.0%	8	0.5%	6	0.4%	25	1.6%	947 *	63.3%	1	0.0%	1496
Newark	47	27.4%	4	2.3%	3	1.7%	4	2.3%	113 *	66.0%	0	0.0%	171
Peacham	107	29.8%	7	1.9%	6	1.6%	7	1.9%	231 *	64.5%	0	0.0%	358
Ryegate	176	33.6%	8	1.5%	6	1.1%	14	2.6%	319 *	60.9%	0	0.0%	523
St. Johnsbury	790	35.4%	21	0.9%	22	0.9%	38	1.7%	1359 *	60.9%	1	0.0%	2231
Sheffield	64	31.3%	6	2.9%	8	3.9%	6	2.9%	120 *	58.8%	0	0.0%	204
Stannard	9	9.4%	2	2.1%	1	1.0%	0	0.0%	83 *	87.3%	0	0.0%	95
Sutton	108	35.4%	3	0.9%	2	0.6%	10	3.2%	182 *	59.6%	0	0.0%	305
Walden	98	24.8%	5	1.2%	2	0.5%	8	2.0%	281 *	71.3%	0	0.0%	394
Waterford	255	46.2%	5	0.9%	2	0.3%	5	0.9%	284 *	51.5%	0	0.0%	551
Wheelock	67	33.5%	3	1.5%	2	1.0%	8	4.0%	120 *	60.0%	0	0.0%	200
County Totals	3521	33.9%	115	1.1%	99	0.9%	191	1.8%	6439 *	62.0%	5	0.0%	10370

For Representative to Congress in Chittenden County 1998 GENERAL ELECTION

Town Name		CANDON-R		DIAMONDSTONE-R		MAYNARD-M		MULLIGAN-Y		SANDERS-I		Write-Ins		Town Total
Bolton	91	24.8%	4	1.0%	6	1.6%	6	1.6%	259 *	70.7%	0	0.0%		366
Burlington 7-1 W5	527	25.6%	14	0.6%	10	0.4%	17	0.8%	1481 *	72.2%	2	0.1%		2051
Burlington 7-3 W2	16	27.5%	0	0.0%	1	1.7%	2	3.4%	37 *	63.7%	2	3.4%		58
Burlington 7-4 W2	82	11.0%	7	0.9%	8	1.0%	17	2.2%	627 *	84.5%	1	0.1%		742
Burlington 7-5 W4	145	39.0%	1	0.2%	1	0.2%	1	0.2%	223 *	60.1%	0	0.0%		371
Burlington 7-6 W4	594	32.3%	9	0.4%	9	0.4%	11	0.6%	1207 *	65.7%	6	0.3%		1836
Burlington 7-7 W6	306	37.0%	6	0.7%	5	0.6%	8	0.9%	499 *	60.4%	2	0.2%		826
Burlington 7-2 W2	54	14.7%	1	0.2%	6	1.6%	10	2.7%	294 *	80.1%	2	0.5%		367
Burlington 7-3 W1	291	21.3%	11	0.8%	18	1.3%	19	1.3%	1021 *	74.9%	3	0.2%		1363
Burlington 7-1 W6	109	15.7%	4	0.5%	4	0.5%	9	1.3%	566 *	81.5%	2	0.2%		694
Burlington 7-2 W3	211	12.9%	18	1.1%	11	0.6%	42	2.5%	1331 *	81.9%	11	0.6%		1624
Burlington 7-2 W5	9	10.4%	0	0.0%	0	0.0%	4	4.6%	73 *	84.8%	0	0.0%		86
Burlington 7-3 W6	40	21.6%	0	0.0%	0	0.0%	3	1.6%	140 *	75.6%	2	1.0%		185
Burlington 7-5 W3	9	13.0%	1	1.4%	1	1.4%	0	0.0%	58 *	84.0%	0	0.0%		69
Burlington 7-5 W7	320	31.1%	6	0.5%	4	0.3%	7	0.6%	687 *	66.8%	3	0.2%		1027
Burlington 7-6 W7	272	27.6%	9	0.9%	11	1.1%	9	0.9%	678 *	68.9%	5	0.5%		984
Charlotte	577	34.3%	9	0.5%	15	0.8%	20	1.1%	1055 *	62.8%	3	0.1%		1679
Colchester 1-1	909	32.8%	18	0.6%	31	1.1%	27	0.9%	1780 *	64.3%	2	0.0%		2767
Colchester 1-2	727	34.7%	12	0.5%	21	1.0%	18	0.8%	1309 *	62.4%	8	0.3%		2095
Colchester 1-3	0	***.*%	0	***.*%	0	***.*%	0	***.*%	0	***.*%	0	***.*%		0
Essex 2-1	1301	40.2%	13	0.4%	29	0.9%	18	0.5%	1868 *	57.7%	5	0.1%		3234
Essex 2-3	101	35.6%	1	0.3%	3	1.0%	3	1.0%	174 *	61.4%	1	0.3%		283
Essex 2-4	1188	40.0%	10	0.3%	38	1.2%	28	0.9%	1698 *	57.3%	1	0.0%		2963
Hinesburg	428	27.1%	6	0.3%	18	1.1%	13	0.8%	1109 *	70.3%	2	0.1%		1576
Huntington	138	19.8%	0	0.0%	13	1.8%	14	2.0%	531 *	76.2%	0	0.0%		696
Jericho	680	32.7%	12	0.5%	25	1.2%	23	1.1%	1338 *	64.3%	1	0.0%		2079
Milton 2-2	821	34.8%	14	0.5%	22	0.9%	47	1.9%	1452 *	61.6%	1	0.0%		2357
Milton 2-3	105	33.1%	2	0.6%	5	1.5%	6	1.8%	199 *	62.7%	0	0.0%		317
Richmond	485	29.9%	12	0.7%	15	0.9%	24	1.4%	1085 *	66.8%	1	0.0%		1622
St. George	67	30.1%	3	1.3%	6	2.7%	3	1.3%	143 *	64.4%	0	0.0%		222
Shelburne 5-1	387	46.0%	9	1.0%	3	0.3%	7	0.8%	434 *	51.6%	0	0.0%		840
Shelburne 5-3	101 *	53.1%	0	0.0%	0	0.0%	1	0.5%	87	45.7%	1	0.5%		190
Shelburne 5-4	835	40.5%	8	0.3%	17	0.8%	8	0.3%	1189 *	57.8%	0	0.0%		2057
South Burlington 7-7	186	30.2%	2	0.3%	6	0.9%	2	0.3%	415 *	67.5%	3	0.4%		614
South Burlington 7-8	694	37.5%	9	0.4%	11	0.6%	13	0.7%	1119 *	60.6%	0	0.0%		1846
South Burlington 7-9	667	38.4%	4	0.2%	16	0.9%	15	0.8%	1017 *	58.6%	16	0.9%		1735
South Burlington7-10	541	34.5%	4	0.2%	15	0.9%	15	0.9%	970 *	61.8%	23	1.4%		1568
Underhill	392	29.6%	7	0.5%	19	1.4%	18	1.3%	888 *	67.0%	0	0.0%		1324
Westford	218	30.1%	2	0.2%	6	0.8%	16	2.2%	482 *	66.5%	0	0.0%		724
Williston 5-1	209	36.9%	3	0.5%	12	2.1%	3	0.5%	339 *	59.8%	0	0.0%		566
Williston 5-2	912	38.7%	7	0.3%	49	2.0%	8	0.3%	1380 *	58.5%	0	0.0%		2356
Winooski Armory	189	23.5%	3	0.3%	11	1.3%	10	1.2%	590 *	73.3%	1	0.1%		804
Winooski St. Francis	239	24.9%	9	0.9%	12	1.2%	19	1.9%	680 *	70.9%	0	0.0%		959
County Totals	16173	32.2%	270	0.5%	513	1.0%	544	1.0%	32512 *	64.8%	110	0.2%		50122

For Representative to Congress in Essex County 1998 GENERAL ELECTION

Town Name	CANDON-R		DIAMONDSTONE-R		MAYNARD-M		MULLIGAN-Y		SANDERS-I		Write-Ins		Town Total
Bloomfield	19	30.6%	2	3.2%	0	0.0%	5	8.0%	36 *	58.0%	0	0.0%	62
Brighton	168	28.6%	16	2.7%	5	0.8%	22	3.7%	376 *	64.0%	0	0.0%	587
Brunswick	6	15.7%	2	5.2%	0	0.0%	3	7.8%	27 *	71.0%	0	0.0%	38
Canaan	72	21.7%	9	2.7%	5	1.5%	22	6.6%	223 *	67.3%	0	0.0%	331
Concord	106	30.4%	7	2.0%	3	0.8%	20	5.7%	211 *	60.6%	1	0.2%	348
East Haven	42	37.8%	2	1.8%	2	1.8%	3	2.7%	62 *	55.8%	0	0.0%	111
Granby	26 *	57.7%	0	0.0%	0	0.0%	3	6.6%	16	35.5%	0	0.0%	45
Guildhall	43	42.1%	1	0.9%	1	0.9%	4	3.9%	53 *	51.9%	0	0.0%	102
Lemington	21	40.3%	2	3.8%	0	0.0%	3	5.7%	26 *	50.0%	0	0.0%	52
Lunenburg Comm. Hall	108	38.5%	5	1.7%	2	0.7%	9	3.2%	156 *	55.7%	0	0.0%	280
Lunenburg Gilman	22	20.3%	2	1.8%	3	2.7%	7	6.4%	74 *	68.5%	0	0.0%	108
Maidstone	20 *	46.5%	2	4.6%	3	6.9%	2	4.6%	16	37.2%	0	0.0%	43
Norton	26	37.1%	7	10.0%	0	0.0%	1	1.4%	36 *	51.4%	0	0.0%	70
Victory	23	38.9%	2	3.3%	0	0.0%	2	3.3%	32 *	54.2%	0	0.0%	59
County Totals	702	31.4%	59	2.6%	24	1.0%	106	4.7%	1344 *	60.1%	1	0.0%	2236

For Representative to Congress in Franklin County 1998 GENERAL ELECTION

Town Name	CANDON-R		DIAMONDSTONE-R		MAYNARD-M		MULLIGAN-Y		SANDERS-I		Write-Ins		Town Total
Bakersfield	95	20.8%	5	1.1%	12	2.6%	13	2.8%	331 *	72.5%	0	0.0%	456
Berkshire	82	19.0%	12	2.7%	4	0.9%	9	2.0%	324 *	75.1%	0	0.0%	431
Enosburg	185	19.1%	19	1.9%	10	1.0%	25	2.5%	728 *	75.2%	0	0.0%	967
Fairfax	355	33.1%	11	1.0%	11	1.0%	13	1.2%	679 *	63.4%	2	0.1%	1071
Fairfield	141	25.5%	5	0.9%	6	1.0%	8	1.4%	392 *	70.8%	1	0.1%	553
Fletcher	106	29.6%	4	1.1%	5	1.4%	10	2.7%	233 *	65.0%	0	0.0%	358
Franklin	150	38.5%	5	1.2%	4	1.0%	3	0.7%	226 *	58.1%	1	0.2%	389
Georgia	511	36.5%	13	0.9%	13	0.9%	12	0.8%	847 *	60.5%	2	0.1%	1398
Highgate	237	27.2%	11	1.2%	7	0.8%	15	1.7%	599 *	68.9%	0	0.0%	869
Montgomery	97	28.6%	2	0.5%	2	0.5%	10	2.9%	228 *	67.2%	0	0.0%	339
Richford	172	18.7%	29	3.1%	9	0.9%	22	2.4%	685 *	74.6%	1	0.1%	918
St. Albans City	534	26.7%	17	0.8%	21	1.0%	29	1.4%	1397 *	69.9%	0	0.0%	1998
St. Albans Town 3-1	20	21.5%	0	0.0%	2	2.1%	2	2.1%	69 *	74.1%	0	0.0%	93
St. Albans Town 3-2	500	28.2%	19	1.0%	22	1.2%	48	2.7%	1183 *	66.7%	0	0.0%	1772
Sheldon	128	22.2%	15	2.6%	6	1.0%	9	1.5%	416 *	72.3%	1	0.1%	575
Swanton	453	25.2%	20	1.1%	16	0.8%	31	1.7%	1270 *	70.9%	1	0.0%	1791
County Totals	3766	26.9%	187	1.3%	150	1.0%	259	1.8%	9607 *	68.7%	9	0.0%	13978

For Representative to Congress in Grand Isle County 1998 GENERAL ELECTION

Town Name	CANDON-R		DIAMOND	STONE-R		MAYNARD-M		MULLIGAN-Y		SANDERS-I		Write-Ins		Town Total
Alburg	132	23.7%	9	1.6%	9	1.6%	17	3.0%	388 *	69.9%	0	0.0%	555
Grand Isle	238	29.0%	13	1.5%	10	1.2%	10	1.2%	547 *	66.7%	1	0.1%	819
Isle LaMotte	71	31.0%	3	1.3%	3	1.3%	5	2.1%	147 *	64.1%	0	0.0%	229
North Hero	147	39.4%	0	0.0%	6	1.6%	7	1.8%	213 *	57.1%	0	0.0%	373
South Hero	279	32.2%	4	0.4%	13	1.5%	10	1.1%	559 *	64.6%	0	0.0%	865
County Totals	867	30.5%	29	1.0%	41	1.4%	49	1.7%	1854 *	65.2%	1	0.0%	2841

For Representative to Congress in Lamoille County 1998 GENERAL ELECTION

Town Name	CANDON-R		DIAMONDSTONE-R		MAYNARD-M		MULLIGAN-Y		SANDERS-I		Write-Ins		Town Total
Belvidere	23	25.8%	0	0.0%	0	0.0%	1	1.1%	65 *	73.0%	0	0.0%	89
Cambridge	302	29.6%	14	1.3%	8	0.7%	12	1.1%	681 *	66.9%	1	0.1%	1018
Eden	85	21.5%	10	2.5%	7	1.7%	16	4.0%	277 *	70.1%	0	0.0%	395
Elmore	61	22.2%	1	0.3%	3	1.0%	6	2.1%	203 *	74.0%	0	0.0%	274
Hyde Park	284	25.6%	11	0.9%	7	0.6%	21	1.8%	786 *	70.8%	0	0.0%	1109
Johnson	200	19.2%	4	0.3%	15	1.4%	28	2.6%	792 *	76.2%	0	0.0%	1039
Morristown	423	23.8%	21	1.1%	13	0.7%	22	1.2%	1297 *	72.9%	1	0.0%	1777
Stowe	801	41.9%	10	0.5%	14	0.7%	15	0.7%	1069 *	55.9%	1	0.0%	1910
Waterville	64	28.9%	0	0.0%	1	0.4%	4	1.8%	152 *	68.7%	0	0.0%	221
Wolcott	109	23.5%	6	1.3%	4	0.8%	8	1.7%	335 *	72.5%	0	0.0%	462
County Totals	2352	28.3%	77	0.9%	72	0.8%	133	1.6%	5657 *	68.2%	3	0.0%	8294

For Representative to Congress in Orange County 1998 GENERAL ELECTION

Town Name		CANDON-R		DIAMONDSTONE-R		MAYNARD-M		MULLIGAN-Y		SANDERS-I		Write-Ins		Town Total
Bradford	301	32.9%	12	1.3%	10	1.0%	19	2.0%	570 *	62.3%	3	0.3%		915
Braintree	133	28.8%	4	0.8%	3	0.6%	8	1.7%	312 *	67.6%	1	0.2%		461
Brookfield	155	27.4%	3	0.5%	8	1.4%	7	1.2%	391 *	69.3%	0	0.0%		564
Chelsea	187	35.1%	6	1.1%	8	1.5%	12	2.2%	319 *	59.9%	0	0.0%		532
Corinth	131	28.5%	3	0.6%	9	1.9%	14	3.0%	302 *	65.8%	0	0.0%		459
Fairlee	139	33.4%	2	0.4%	0	0.0%	11	2.6%	264 *	63.4%	0	0.0%		416
Newbury Twn Of. Bld.	114	28.0%	5	1.2%	4	0.9%	6	1.4%	277 *	68.2%	0	0.0%		406
Newbury Townhouse	64	37.4%	4	2.3%	1	0.5%	5	2.9%	97 *	56.7%	0	0.0%		171
Newbury Wells River	81	36.6%	2	0.9%	4	1.8%	3	1.3%	131 *	59.2%	0	0.0%		221
Orange	124	37.5%	3	0.9%	5	1.5%	4	1.2%	193 *	58.4%	1	0.3%		330
Randolph Chandler	527	31.8%	7	0.4%	17	1.0%	13	0.7%	1093 *	65.9%	0	0.0%		1657
Strafford	125	24.4%	5	0.9%	7	1.3%	2	0.3%	373 *	72.8%	0	0.0%		512
Thetford	319	25.5%	5	0.4%	13	1.0%	15	1.2%	898 *	71.8%	0	0.0%		1250
Topsham	119	35.5%	4	1.1%	4	1.1%	6	1.7%	202 *	60.3%	0	0.0%		335
Tunbridge	165	33.9%	2	0.4%	6	1.2%	10	2.0%	302 *	62.1%	1	0.2%		486
Vershire	68	25.0%	5	1.8%	4	1.4%	10	3.6%	185 *	68.0%	0	0.0%		272
Washington	101	25.6%	8	2.0%	4	1.0%	11	2.7%	270 *	68.5%	0	0.0%		394
West Fairlee	71	29.8%	0	0.0%	2	0.8%	3	1.2%	161 *	67.6%	1	0.4%		238
Williamstown	339	32.9%	13	1.2%	11	1.0%	18	1.7%	649 *	63.0%	0	0.0%		1030
County Totals	3263	30.6%	93	0.8%	120	1.1%	177	1.6%	6989 *	65.6%	7	0.0%		10649

For Representative to Congress in Orleans County 1998 GENERAL ELECTION

Town Name	CANDON-R		DIAMONDSTONE-R		MAYNARD-M		MULLIGAN-Y		SANDERS-I		Write-Ins		Town Total
Albany	93	26.3%	7	1.9%	1	0.2%	13	3.6%	239 *	67.7%	0	0.0%	353
Barton Mem. Bldg.	187	31.4%	6	1.0%	4	0.6%	10	1.6%	385 *	64.7%	3	0.5%	595
Barton Orleans	103	27.9%	3	0.8%	3	0.8%	3	0.8%	256 *	69.5%	0	0.0%	368
Brownington	77	26.7%	2	0.6%	6	2.0%	6	2.0%	197 *	68.4%	0	0.0%	288
Charleston	92	29.6%	3	0.9%	1	0.3%	4	1.2%	210 *	67.7%	0	0.0%	310
Coventry	77	29.3%	0	0.0%	0	0.0%	5	1.9%	180 *	68.7%	0	0.0%	262
Craftsbury	86	19.5%	3	0.6%	9	2.0%	8	1.8%	333 *	75.8%	0	0.0%	439
Derby	543	32.4%	27	1.6%	13	0.7%	25	1.4%	1065 *	63.6%	0	0.0%	1673
Glover	108	27.9%	3	0.7%	2	0.5%	2	0.5%	272 *	70.2%	0	0.0%	387
Greensboro	99	30.5%	0	0.0%	0	0.0%	4	1.2%	221 *	68.2%	0	0.0%	324
Holland	61	27.7%	3	1.3%	1	0.4%	3	1.3%	152 *	69.0%	0	0.0%	220
Irasburg	119	31.5%	6	1.5%	4	1.0%	6	1.5%	242 *	64.1%	0	0.0%	377
Jay	34	28.3%	1	0.8%	2	1.6%	2	1.6%	81 *	67.5%	0	0.0%	120
Lowell	62	23.3%	3	1.1%	4	1.5%	5	1.8%	192 *	72.1%	0	0.0%	266
Morgan	103	42.9%	2	0.8%	0	0.0%	5	2.0%	130 *	54.1%	0	0.0%	240
Newport City	445	31.8%	11	0.7%	10	0.7%	20	1.4%	910 *	65.0%	2	0.1%	1398
Newport Town	158	34.3%	9	1.9%	6	1.3%	2	0.4%	285 *	61.9%	0	0.0%	460
Troy	114	27.2%	3	0.7%	4	0.9%	6	1.4%	291 *	69.6%	0	0.0%	418
Westfield	70	35.7%	4	2.0%	2	1.0%	3	1.5%	117 *	59.6%	0	0.0%	196
Westmore	59	35.1%	1	0.6%	2	1.1%	7	4.1%	99 *	58.9%	0	0.0%	168
County Totals	2690	30.3%	97	1.0%	74	0.8%	139	1.5%	5857 *	66.0%	5	0.0%	8862

For Representative to Congress in Rutland County 1998 GENERAL ELECTION

Town Name	CANDON-R		DIAMOND-R		STONE-R		MAYNARD-M		MULLIGAN-Y		SANDERS-I		Write-Ins		Town Total
Benson	96	35.6%	2	0.7%	8	2.9%	8	2.9%	155	* 57.6%	0	0.0%			269
Brandon	552	40.0%	9	0.6%	14	1.0%	17	1.2%	787	* 57.0%	0	0.0%			1379
Castleton	481	39.1%	4	0.3%	19	1.5%	81	6.5%	628	* 51.1%	16	1.3%			1229
Chittenden	246	* 49.6%	2	0.4%	10	2.0%	6	1.2%	232	46.7%	0	0.0%			496
Clarendon	454	46.9%	7	0.7%	13	1.3%	11	1.1%	481	* 49.7%	1	0.1%			967
Danby	176	42.5%	3	0.7%	8	1.9%	9	2.1%	218	* 52.6%	0	0.0%			414
Fair Haven	303	38.8%	7	0.9%	12	1.5%	57	7.3%	400	* 51.2%	2	0.2%			781
Hubbardton	77	40.9%	5	2.6%	2	1.0%	15	7.9%	89	* 47.3%	0	0.0%			188
Ira	70	* 49.3%	0	0.0%	0	0.0%	3	2.1%	69	48.5%	0	0.0%			142
Mendon	281	* 60.9%	0	0.0%	3	0.6%	3	0.6%	174	37.7%	0	0.0%			461
Middletown Springs	111	37.1%	1	0.3%	6	2.0%	6	2.0%	175	* 58.5%	0	0.0%			299
Mount Holly	189	38.7%	4	0.8%	15	3.0%	10	2.0%	270	* 55.3%	0	0.0%			488
Mount Tabor	30	37.5%	1	1.2%	1	1.2%	2	2.5%	46	* 57.5%	0	0.0%			80
Pawlet	207	42.5%	2	0.4%	16	3.2%	15	3.0%	247	* 50.7%	0	0.0%			487
Pittsfield	122	* 55.9%	0	0.0%	0	0.0%	7	3.2%	89	40.8%	0	0.0%			218
Pittsford	590	* 51.7%	5	0.4%	7	0.6%	8	0.7%	531	46.5%	0	0.0%			1141
Poultney	407	42.2%	5	0.5%	7	0.7%	42	4.3%	501	* 52.0%	1	0.1%			963
Proctor	348	* 50.4%	2	0.2%	5	0.7%	5	0.7%	330	47.8%	0	0.0%			690
Rutland City 6-1 W1	757	47.4%	4	0.2%	10	0.6%	10	0.6%	803	* 50.3%	12	0.7%			1596
Rutland City 6-2 W2	495	42.0%	2	0.1%	8	0.6%	8	0.6%	651	* 55.3%	13	1.1%			1177
Rutland City 6-3 W3B	261	37.7%	4	0.5%	3	0.4%	9	1.3%	406	* 58.7%	8	1.1%			691
Rutland City 6-3 W3A	400	40.9%	7	0.7%	16	1.6%	5	0.5%	538	* 55.1%	10	1.0%			976
Rutland City 6-4 W4	548	42.5%	3	0.2%	5	0.3%	9	0.7%	708	* 55.0%	14	1.0%			1287
Rutland Town	1077	* 57.6%	9	0.4%	16	0.8%	20	1.0%	744	39.8%	1	0.0%			1867
Sherburne	260	* 53.9%	1	0.2%	5	1.0%	7	1.4%	209	43.3%	0	0.0%			482
Shrewsbury	207	41.5%	4	0.8%	4	0.8%	5	1.0%	278	* 55.8%	0	0.0%			498
Sudbury	89	33.7%	4	1.5%	4	1.5%	9	3.4%	157	* 59.4%	1	0.3%			264
Tinmouth	77	39.9%	1	0.5%	6	3.1%	5	2.5%	104	* 53.8%	0	0.0%			193
Wallingford	430	47.1%	3	0.3%	12	1.3%	13	1.4%	455	* 49.8%	0	0.0%			913
Wells	177	* 54.8%	4	1.2%	7	2.1%	12	3.7%	123	38.0%	0	0.0%			323
West Haven	42	40.0%	1	0.9%	2	1.9%	10	9.5%	50	* 47.6%	0	0.0%			105
West Rutland	324	38.0%	4	0.4%	14	1.6%	22	2.5%	487	* 57.2%	0	0.0%			851
County Totals	9884	45.1%	110	0.5%	258	1.1%	449	2.0%	11135	* 50.8%	79	0.3%			21915

For Representative to Congress in Washington County 1998 GENERAL ELECTION

Town Name		CANDON-R		DIAMONDSTONE-R		MAYNARD-M		MULLIGAN-Y		SANDERS-I		Write-Ins	Town Total
Barre City 4-1	443	34.9%	13	1.0%	10	0.7%	16	1.2%	787 *	62.0%	0	0.0%	1269
Barre City 4-2	378	26.4%	11	0.7%	10	0.7%	18	1.2%	1011 *	70.8%	0	0.0%	1428
Barre Town	1115	37.7%	15	0.5%	18	0.6%	28	0.9%	1776 *	60.1%	1	0.0%	2953
Berlin	307	32.8%	9	0.9%	4	0.4%	5	0.5%	609 *	65.1%	1	0.1%	935
Cabot	113	26.6%	6	1.4%	3	0.7%	6	1.4%	294 *	69.3%	2	0.4%	424
Calais	152	21.0%	9	1.2%	3	0.4%	11	1.5%	547 *	75.7%	0	0.0%	722
Duxbury	82	20.8%	4	1.0%	3	0.7%	4	1.0%	300 *	76.1%	1	0.2%	394
East Montpelier	344	29.4%	10	0.8%	7	0.6%	10	0.8%	795 *	68.1%	1	0.0%	1167
Fayston	169	30.9%	2	0.3%	5	0.9%	17	3.1%	354 *	64.7%	0	0.0%	547
Marshfield	140	25.6%	7	1.2%	7	1.2%	9	1.6%	382 *	70.0%	0	0.0%	545
Middlesex	179	23.5%	8	1.0%	9	1.1%	5	0.6%	558 *	73.5%	0	0.0%	759
Montpelier W-5	831	25.1%	19	0.5%	25	0.7%	27	0.8%	2394 *	72.5%	3	0.0%	3299
Montpelier W-L-1-1	40	25.8%	2	1.2%	1	0.6%	5	3.2%	107 *	69.0%	0	0.0%	155
Moretown	182	27.3%	5	0.7%	4	0.6%	6	0.9%	468 *	70.3%	0	0.0%	665
Northfield	470	27.8%	17	1.0%	14	0.8%	17	1.0%	1169 *	69.2%	2	0.1%	1689
Plainfield	117	23.8%	12	2.4%	6	1.2%	11	2.2%	344 *	70.0%	1	0.2%	491
Roxbury	56	22.6%	4	1.6%	3	1.2%	11	4.4%	173 *	70.0%	0	0.0%	247
Waitsfield	210	27.2%	3	0.3%	6	0.7%	11	1.4%	537 *	69.7%	3	0.3%	770
Warren	204	27.0%	10	1.3%	10	1.3%	9	1.1%	522 *	69.1%	0	0.0%	755
Waterbury	470	26.3%	16	0.9%	17	0.9%	17	0.9%	1259 *	70.6%	2	0.1%	1781
Woodbury	67	21.8%	4	1.3%	2	0.6%	6	1.9%	228 *	74.2%	0	0.0%	307
Worcester	95	22.4%	7	1.6%	2	0.4%	2	0.4%	318 *	75.0%	0	0.0%	424
County Totals	6164	28.3%	193	0.8%	169	0.7%	251	1.1%	14932 *	68.7%	17	0.0%	21726

For Representative to Congress in Windham County 1998 GENERAL ELECTION

Town Name	CANDON-R		DIAMONDSTONE-R		MAYNARD-M		MULLIGAN-Y		SANDERS-I		Write-Ins		Town Total
Athens	36	43.3%	4	4.8%	0	0.0%	2	2.4%	41 *	49.4%	0	0.0%	83
Brattleboro 2-1	470	32.5%	28	1.9%	9	0.6%	13	0.9%	922 *	63.7%	4	0.2%	1446
Brattleboro 2-2	221	20.1%	33	3.0%	8	0.7%	11	1.0%	822 *	74.8%	3	0.2%	1098
Brattleboro 2-3	253	22.5%	34	3.0%	1	0.0%	11	0.9%	821 *	73.1%	2	0.1%	1122
Brookline	94	43.7%	8	3.7%	2	0.9%	1	0.4%	110 *	51.1%	0	0.0%	215
Dover	332 *	56.2%	11	1.8%	9	1.5%	11	1.8%	226	38.3%	1	0.1%	590
Dummerston	219	29.5%	24	3.2%	4	0.5%	11	1.4%	484 *	65.2%	0	0.0%	742
Grafton	108	39.5%	8	2.9%	5	1.8%	8	2.9%	144 *	52.7%	0	0.0%	273
Guilford	193	28.8%	17	2.5%	7	1.0%	8	1.2%	444 *	66.3%	0	0.0%	669
Halifax	122	40.6%	14	4.6%	9	3.0%	7	2.3%	147 *	49.0%	1	0.3%	300
Jamaica	167	43.8%	5	1.3%	3	0.7%	9	2.3%	197 *	51.7%	0	0.0%	381
Londonderry	340	46.8%	13	1.7%	8	1.1%	7	0.9%	358 *	49.3%	0	0.0%	726
Marlboro	97	22.2%	4	0.9%	1	0.2%	6	1.3%	328 *	75.2%	0	0.0%	436
Newfane	211	27.4%	19	2.4%	12	1.5%	17	2.2%	509 *	66.1%	2	0.2%	770
Putney	177	20.5%	21	2.4%	3	0.3%	14	1.6%	645 *	75.0%	0	0.0%	860
Rockingham	465	25.4%	54	2.9%	15	0.8%	38	2.0%	1250 *	68.5%	2	0.1%	1824
Stratton	63 *	70.7%	2	2.2%	1	1.1%	2	2.2%	21	23.6%	0	0.0%	89
Townshend	184	37.6%	8	1.6%	5	1.0%	11	2.2%	281 *	57.4%	0	0.0%	489
Vernon	402 *	49.0%	32	3.9%	11	1.3%	9	1.1%	365	44.5%	1	0.1%	820
Wardsboro	149 *	48.8%	8	2.6%	3	0.9%	8	2.6%	137	44.9%	0	0.0%	305
Westminster	244	24.6%	21	2.1%	9	0.9%	16	1.6%	699 *	70.6%	0	0.0%	989
Whitingham	286 *	53.5%	19	3.5%	5	0.9%	17	3.1%	207	38.7%	0	0.0%	534
Wilmington	393	44.9%	15	1.7%	22	2.5%	26	2.9%	418 *	47.8%	0	0.0%	874
Windham	70	44.5%	4	2.5%	1	0.6%	5	3.1%	77 *	49.0%	0	0.0%	157
County Totals	5296	33.5%	406	2.5%	153	0.9%	268	1.7%	9653 *	61.1%	16	0.1%	15792

For Representative to Congress in Windsor County 1998 GENERAL ELECTION

Town Name	CANDON-R		DIAMONDSTONE-R		MAYNARD-M		MULLIGAN-Y		SANDERS-I		Write-Ins		Town Total
Andover	108	45.7%	3	1.2%	2	0.8%	4	1.6%	119 *	50.4%	0	0.0%	236
Baltimore	28	37.8%	1	1.3%	4	5.4%	2	2.7%	39 *	52.7%	0	0.0%	74
Barnard	170	36.4%	6	1.2%	6	1.2%	8	1.7%	276 *	59.2%	0	0.0%	466
Bethel	207	30.3%	3	0.4%	13	1.9%	11	1.6%	447 *	65.5%	1	0.1%	682
Bridgewater	141	37.2%	2	0.5%	2	0.5%	9	2.3%	225 *	59.3%	0	0.0%	379
Cavendish	172	35.4%	10	2.0%	3	0.6%	10	2.0%	290 *	59.7%	0	0.0%	485
Chester	374	30.9%	18	1.4%	7	0.5%	28	2.3%	783 *	64.7%	0	0.0%	1210
Hartford 2-1	286	40.8%	6	0.8%	9	1.2%	5	0.7%	393 *	56.1%	1	0.1%	700
Hartford 2-2	699	29.6%	17	0.7%	15	0.6%	28	1.1%	1594 *	67.7%	1	0.0%	2354
Hartland	384	27.7%	9	0.6%	6	0.4%	32	2.3%	953 *	68.8%	1	0.0%	1385
Ludlow	485	44.3%	8	0.7%	5	0.4%	19	1.7%	576 *	52.7%	0	0.0%	1093
Norwich	361	22.0%	3	0.1%	11	0.6%	19	1.1%	1243 *	75.8%	2	0.1%	1639
Plymouth	141 *	48.4%	0	0.0%	4	1.3%	12	4.1%	134	46.0%	0	0.0%	291
Pomfret	153	32.2%	3	0.6%	4	0.8%	7	1.4%	307 *	64.7%	0	0.0%	474
Reading	104	33.7%	3	0.9%	4	1.3%	5	1.6%	192 *	62.3%	0	0.0%	308
Rochester	143	27.7%	2	0.3%	10	1.9%	3	0.5%	358 *	69.3%	0	0.0%	516
Royalton	269	29.6%	4	0.4%	8	0.8%	20	2.2%	607 *	66.8%	0	0.0%	908
Sharon	131	25.7%	6	1.1%	2	0.3%	19	3.7%	350 *	68.9%	0	0.0%	508
Springfield 1-1	181	32.1%	5	0.8%	6	1.0%	14	2.4%	357 *	63.4%	0	0.0%	563
Springfield W-6	740	27.6%	28	1.0%	19	0.7%	41	1.5%	1843 *	68.8%	5	0.1%	2676
Stockbridge	95	35.3%	0	0.0%	5	1.8%	5	1.8%	164 *	60.9%	0	0.0%	269
Weathersfield	298	30.8%	20	2.0%	9	0.9%	27	2.8%	611 *	63.3%	0	0.0%	965
Weston	156 *	51.1%	2	0.6%	1	0.3%	3	0.9%	143	46.8%	0	0.0%	305
West Windsor	188	37.9%	2	0.4%	1	0.2%	11	2.2%	293 *	59.1%	0	0.0%	495
Windsor	264	21.0%	19	1.5%	18	1.4%	18	1.4%	937 *	74.5%	1	0.0%	1257
Woodstock	590	35.9%	10	0.6%	15	0.9%	25	1.5%	1001 *	60.9%	1	0.0%	1642
County Totals	6868	31.3%	190	0.8%	189	0.8%	385	1.7%	14235 *	65.0%	13	0.0%	21880

Summary Results by County For Representative to Congress 1998 GENERAL ELECTION

County Name	CANDON-R		DIAMONDSTONE-R		MAYNARD-M		MULLIGAN-Y		SANDERS-I		Write-Ins		County Total
Addison County	4041	30.8%	103	0.7%	102	0.7%	212	1.6%	8624 *	65.8%	8	0.0%	13090
Bennington County	5153	38.5%	224	1.6%	133	0.9%	301	2.2%	7565 *	56.5%	2	0.0%	13378
Caledonia County	3521	33.9%	115	1.1%	99	0.9%	191	1.8%	6439 *	62.0%	5	0.0%	10370
Chittenden County	16173	32.2%	270	0.5%	513	1.0%	544	1.0%	32512 *	64.8%	110	0.2%	50122
Essex County	702	31.4%	59	2.6%	24	1.0%	106	4.7%	1344 *	60.1%	1	0.0%	2236
Franklin County	3766	26.9%	187	1.3%	150	1.0%	259	1.8%	9607 *	68.7%	9	0.0%	13978
Grand Isle County	867	30.5%	29	1.0%	41	1.4%	49	1.7%	1854 *	65.2%	1	0.0%	2841
Lamoille County	2352	28.3%	77	0.9%	72	0.8%	133	1.6%	5657 *	68.2%	3	0.0%	8294
Orange County	3263	30.6%	93	0.8%	120	1.1%	177	1.6%	6989 *	65.6%	7	0.0%	10649
Orleans County	2690	30.3%	97	1.0%	74	0.8%	139	1.5%	5857 *	66.0%	5	0.0%	8862
Rutland County	9884	45.1%	110	0.5%	258	1.1%	449	2.0%	11135 *	50.8%	79	0.3%	21915
Washington County	6164	28.3%	193	0.8%	169	0.7%	251	1.1%	14932 *	68.7%	17	0.0%	21726
Windham County	5296	33.5%	406	2.5%	153	0.9%	268	1.7%	9653 *	61.1%	16	0.1%	15792
Windsor County	6868	31.3%	190	0.8%	189	0.8%	385	1.7%	14235 *	65.0%	13	0.0%	21880
State Totals	70740	32.8%	2153	1.0%	2097	0.9%	3464	1.6%	136403 *	63.4%	276	0.1%	215133

For Governor in Addison County 1998 GENERAL

Town Name	BERKEY-M		DEAN-D		DWYER-R		GOTTLIEB-L		WILLIAMS-Y		Write-Ins		Town Total
Addison	4	0.7%	270 *	51.6%	245	46.8%	0	0.0%	2	0.3%	2	0.3%	523
Bridport	4	0.8%	249 *	49.5%	243	48.3%	0	0.0%	5	0.9%	2	0.4%	503
Bristol	11	0.8%	852 *	66.0%	404	31.2%	7	0.5%	15	1.1%	2	0.1%	1291
Cornwall	4	0.7%	380 *	68.2%	168	30.1%	1	0.1%	4	0.7%	0	0.0%	557
Ferrisburgh	4	0.4%	553 *	54.7%	444	43.9%	2	0.2%	7	0.6%	1	0.1%	1011
Goshen	3	3.3%	59 *	65.5%	26	28.8%	0	0.0%	2	2.2%	0	0.0%	90
Granville	0	0.0%	65 *	64.3%	34	33.6%	0	0.0%	2	1.9%	0	0.0%	101
Hancock	3	2.1%	69 *	48.5%	66	46.4%	1	0.7%	3	2.1%	0	0.0%	142
Leicester	1	0.2%	178 *	49.8%	172	48.1%	1	0.2%	4	1.1%	1	0.2%	357
Lincoln	6	1.0%	383 *	68.3%	154	27.5%	2	0.3%	13	2.3%	2	0.3%	560
Middlebury 4-1	0	0.0%	7 *	100.0%	0	0.0%	0	0.0%	0	0.0%	0	0.0%	7
Middlebury 4-2	35	1.3%	1798 *	71.0%	656	25.9%	8	0.3%	34	1.3%	0	0.0%	2531
Monkton	9	1.2%	464 *	66.5%	209	29.9%	2	0.2%	12	1.7%	1	0.1%	697
New Haven	4	0.5%	477 *	61.5%	282	36.3%	1	0.1%	10	1.2%	1	0.1%	775
Orwell	4	0.8%	261 *	56.7%	188	40.8%	4	0.8%	2	0.4%	1	0.2%	460
Panton	2	0.7%	138 *	51.4%	123	45.9%	2	0.7%	3	1.1%	0	0.0%	268
Ripton	3	1.3%	146 *	65.7%	61	27.4%	3	1.3%	7	3.1%	2	0.9%	222
Salisbury	5	1.2%	210 *	53.3%	165	41.8%	6	1.5%	7	1.7%	1	0.2%	394
Shoreham	5	1.0%	250 *	54.5%	196	42.7%	2	0.4%	2	0.4%	3	0.6%	458
Starksboro	9	1.4%	401 *	63.3%	196	30.9%	6	0.9%	17	2.6%	4	0.6%	633
Vergennes	10	1.1%	499 *	58.6%	325	38.1%	8	0.9%	8	0.9%	1	0.1%	851
Waltham	2	1.0%	123 *	62.4%	68	34.5%	0	0.0%	4	2.0%	0	0.0%	197
Weybridge	4	0.9%	306 *	69.2%	125	28.2%	3	0.6%	3	0.6%	1	0.2%	442
Whiting	1	0.7%	88 *	64.2%	47	34.3%	1	0.7%	0	0.0%	0	0.0%	137
County Totals	133	1.0%	8226 *	62.2%	4597	34.8%	60	0.4%	166	1.2%	25	0.1%	13207

For Governor in Bennington County 1998 GENERAL

Town Name	BERKEY-M			DEAN-D			DWYER-R		GOTTLIEB-L		WILLIAMS-Y		Write-Ins		Town Total
Arlington	11	1.0%	535	* 49.6%	505		46.8%	4	0.3%	23	2.1%	0	0.0%		1078
Bennington 2-1	31	1.7%	1039	* 56.9%	710		38.9%	10	0.5%	31	1.7%	2	0.1%		1823
Bennington 2-2	8	1.2%	389	* 58.9%	251		38.0%	1	0.1%	11	1.6%	0	0.0%		660
Bennington 2-3	29	1.3%	1285	* 61.6%	726		34.8%	11	0.5%	35	1.6%	0	0.0%		2086
Bennington 2-4	0	0.0%	8	* 57.1%	6		42.8%	0	0.0%	0	0.0%	0	0.0%		14
Bennington 2-1 NB	6	1.4%	301	* 71.1%	109		25.7%	1	0.2%	6	1.4%	0	0.0%		423
Dorset	17	1.7%	222	22.5%	740	*	75.2%	0	0.0%	4	0.4%	0	0.0%		983
Landgrove	1	1.0%	33	34.3%	59	*	61.4%	1	1.0%	1	1.0%	1	1.0%		96
Manchester	19	1.1%	352	20.4%	1311	*	76.2%	4	0.2%	30	1.7%	4	0.2%		1720
Peru	5	2.8%	39	22.0%	127	*	71.7%	1	0.5%	4	2.2%	1	0.5%		177
Pownal	30	2.5%	553	* 46.7%	536		45.3%	13	1.1%	50	4.2%	0	0.0%		1182
Readsboro	3	1.6%	121	* 66.8%	53		29.2%	2	1.1%	2	1.1%	0	0.0%		181
Rupert	8	2.4%	135	42.0%	168	*	52.3%	4	1.2%	6	1.8%	0	0.0%		321
Sandgate	3	2.1%	59	41.8%	74	*	52.4%	0	0.0%	5	3.5%	0	0.0%		141
Searsburg	2	5.1%	4	10.2%	33	*	84.6%	0	0.0%	0	0.0%	0	0.0%		39
Shaftsbury	14	0.8%	867	* 54.1%	686		42.8%	5	0.3%	29	1.8%	0	0.0%		1601
Stamford	2	0.7%	178	* 66.1%	77		28.6%	1	0.3%	11	4.0%	0	0.0%		269
Sunderland	5	1.5%	136	40.9%	184	*	55.4%	0	0.0%	7	2.1%	0	0.0%		332
Winhall	2	0.5%	52	13.7%	318	*	84.3%	0	0.0%	5	1.3%	0	0.0%		377
Woodford	2	1.4%	79	* 58.0%	52		38.2%	2	1.4%	1	0.7%	0	0.0%		136
County Totals	198	1.4%	6387	46.8%	6725	*	49.3%	60	0.4%	261	1.9%	8	0.0%		13639

For Governor in Caledonia County 1998 GENERAL

Town Name	BERKEY-M		DEAN-D		DWYER-R		GOTTLIEB-L		WILLIAMS-Y		Write-Ins		Town Total
Barnet	6	0.7%	336	42.6%	429 *	54.4%	6	0.7%	11	1.4%	0	0.0%	788
Burke	9	1.6%	259 *	48.1%	254	47.2%	3	0.5%	13	2.4%	0	0.0%	538
Danville	9	1.0%	436	48.3%	441 *	48.8%	1	0.1%	12	1.3%	3	0.3%	902
Groton	1	0.2%	130	35.6%	230 *	63.0%	2	0.5%	2	0.5%	0	0.0%	365
Hardwick	8	0.6%	623 *	53.7%	501	43.2%	3	0.2%	21	1.8%	3	0.2%	1159
Kirby	2	1.2%	69	41.8%	90 *	54.5%	1	0.6%	3	1.8%	0	0.0%	165
Lyndon	5	0.3%	689	45.6%	784 *	51.9%	4	0.2%	27	1.7%	1	0.0%	1510
Newark	2	1.1%	87 *	50.5%	76	44.1%	3	1.7%	4	2.3%	0	0.0%	172
Peacham	4	1.1%	212 *	59.2%	134	37.4%	0	0.0%	8	2.2%	0	0.0%	358
Ryegate	4	0.7%	266 *	49.8%	255	47.7%	3	0.5%	6	1.1%	0	0.0%	534
St. Johnsbury	19	0.8%	1073	47.1%	1133 *	49.7%	7	0.3%	42	1.8%	2	0.0%	2276
Sheffield	6	2.8%	81	38.9%	111 *	53.3%	4	1.9%	6	2.8%	0	0.0%	208
Stannard	1	1.0%	59 *	62.1%	27	28.4%	2	2.1%	5	5.2%	1	1.0%	95
Sutton	3	0.9%	117	38.2%	177 *	57.8%	0	0.0%	9	2.9%	0	0.0%	306
Walden	2	0.5%	185	46.7%	188 *	47.4%	5	1.2%	16	4.0%	0	0.0%	396
Waterford	1	0.1%	220	39.3%	329 *	58.8%	5	0.8%	3	0.5%	1	0.1%	559
Wheelock	2	0.9%	83	40.6%	110 *	53.9%	1	0.4%	7	3.4%	1	0.4%	204
County Totals	84	0.8%	4925	46.7%	5269 *	50.0%	50	0.4%	195	1.8%	12	0.1%	10535

For Governor in Chittenden County 1998 GENERAL

Town Name	BERKEY-M			DEAN-D			DWYER-R		GOTTLIEB-L		WILLIAMS-Y		Write-Ins		Town Total
Bolton	2	0.5%	228	* 62.3%	124		33.8%	3	0.8%	8	2.1%	1	0.2%		366
Burlington 7-1 W5	14	0.6%	1484	* 71.3%	510		24.5%	20	0.9%	49	2.3%	3	0.1%		2080
Burlington 7-3 W2	2	3.2%	45	* 73.7%	14		22.9%	0	0.0%	0	0.0%	0	0.0%		61
Burlington 7-4 W2	11	1.4%	559	* 74.9%	114		15.2%	9	1.2%	50	6.7%	3	0.4%		746
Burlington 7-5 W4	4	1.0%	246	* 64.7%	122		32.1%	2	0.5%	5	1.3%	1	0.2%		380
Burlington 7-6 W4	9	0.4%	1232	* 66.0%	588		31.5%	7	0.3%	21	1.1%	8	0.4%		1865
Burlington 7-7 W6	5	0.5%	594	* 70.6%	228		27.1%	1	0.1%	11	1.3%	2	0.2%		841
Burlington 7-2 W2	10	2.7%	266	* 72.6%	64		17.4%	2	0.5%	23	6.2%	1	0.2%		366
Burlington 7-3 W1	15	1.0%	1021	* 74.4%	275		20.0%	10	0.7%	47	3.4%	4	0.2%		1372
Burlington 7-1 W6	11	1.5%	553	* 79.3%	107		15.3%	3	0.4%	19	2.7%	4	0.5%		697
Burlington 7-2 W3	32	1.9%	1197	* 73.3%	265		16.2%	30	1.8%	96	5.8%	13	0.8%		1633
Burlington 7-2 W5	1	1.1%	57	* 66.2%	22		25.5%	1	1.1%	5	5.8%	0	0.0%		86
Burlington 7-3 W6	5	2.6%	137	* 73.2%	30		16.0%	2	1.0%	11	5.8%	2	1.0%		187
Burlington 7-5 W3	3	4.3%	47	* 68.1%	13		18.8%	2	2.9%	4	5.8%	0	0.0%		69
Burlington 7-5 W7	12	1.1%	655	* 63.4%	348		33.7%	2	0.1%	13	1.2%	2	0.1%		1032
Burlington 7-6 W7	9	0.9%	639	* 64.0%	334		33.4%	4	0.4%	10	1.0%	2	0.2%		998
Charlotte	9	0.5%	1061	* 62.6%	600		35.4%	18	1.0%	2	0.1%	4	0.2%		1694
Colchester 1-1	14	0.5%	1776	* 63.0%	994		35.2%	9	0.3%	23	0.8%	3	0.1%		2819
Colchester 1-2	8	0.3%	1351	* 64.2%	722		34.3%	4	0.1%	16	0.7%	2	0.1%		2103
Colchester 1-3	0	***.*%	0	***.*%	0		***.*%	0	***.*%	0	***.*%	0	***.*%		0
Essex 2-1	20	0.6%	1872	* 57.5%	1330		40.8%	5	0.1%	24	0.7%	2	0.0%		3253
Essex 2-3	1	0.3%	155	* 53.6%	126		43.6%	1	0.3%	5	1.7%	1	0.3%		289
Essex 2-4	19	0.6%	1381	46.4%	1541	*	51.7%	8	0.2%	20	0.6%	7	0.2%		2976
Hinesburg	11	0.6%	1087	* 67.7%	479		29.8%	4	0.2%	22	1.3%	1	0.0%		1604
Huntington	6	0.8%	486	* 69.0%	199		28.2%	1	0.1%	12	1.7%	0	0.0%		704
Jericho	11	0.5%	1343	* 63.7%	719		34.1%	8	0.3%	19	0.9%	6	0.2%		2106
Milton 2-2	18	0.7%	1413	* 58.4%	971		40.1%	2	0.0%	13	0.5%	0	0.0%		2417
Milton 2-3	3	0.9%	201	* 62.6%	113		35.2%	0	0.0%	3	0.9%	1	0.3%		321
Richmond	12	0.7%	1097	* 66.4%	516		31.2%	5	0.3%	21	1.2%	1	0.0%		1652
St. George	1	0.4%	133	* 59.6%	83		37.2%	0	0.0%	5	2.2%	1	0.4%		223
Shelburne 5-1	5	0.5%	500	* 59.1%	328		38.8%	3	0.3%	9	1.0%	0	0.0%		845
Shelburne 5-3	0	0.0%	111	* 56.6%	85		43.3%	0	0.0%	0	0.0%	0	0.0%		196
Shelburne 5-4	17	0.8%	1272	* 61.2%	761		36.6%	9	0.4%	11	0.5%	6	0.2%		2076
South Burlington 7-7	7	1.1%	366	* 59.0%	237		38.2%	2	0.3%	7	1.1%	1	0.1%		620
South Burlington 7-8	13	0.6%	1099	* 58.5%	733		39.0%	5	0.2%	22	1.1%	5	0.2%		1877
South Burlington 7-9	8	0.4%	975	* 55.3%	763		43.3%	2	0.1%	10	0.5%	4	0.2%		1762
South Burlington7-10	8	0.5%	815	* 51.4%	732		46.2%	2	0.1%	21	1.3%	5	0.3%		1583
Underhill	7	0.5%	861	* 64.6%	439		32.9%	4	0.3%	20	1.5%	1	0.0%		1332
Westford	9	1.2%	447	* 61.6%	254		35.0%	5	0.6%	10	1.3%	0	0.0%		725
Williston 5-1	5	0.8%	305	* 53.5%	251		44.0%	4	0.7%	3	0.5%	2	0.3%		570
Williston 5-2	18	0.7%	1162	48.7%	1176	*	49.3%	6	0.2%	19	0.8%	4	0.1%		2385
Winooski Armory	6	0.7%	574	* 68.9%	244		29.2%	0	0.0%	9	1.0%	0	0.0%		833
Winooski St. Francis	10	1.0%	656	* 66.6%	298		30.2%	2	0.2%	18	1.8%	0	0.0%		984
County Totals	391	0.7%	31459	* 62.0%	17852		35.1%	207	0.4%	716	1.4%	103	0.2%		50728

For Governor in Essex County 1998 GENERAL

Town Name	BERKEY-M		DEAN-D		DWYER-R		GOTTLIEB-L		WILLIAMS-Y		Write-Ins		Town Total
Bloomfield	1	1.5%	36	* 55.3%	28	43.0%	0	0.0%	0	0.0%	0	0.0%	65
Brighton	8	1.3%	211	35.1%	368	* 61.2%	4	0.6%	10	1.6%	0	0.0%	601
Brunswick	1	2.5%	22	* 56.4%	15	38.4%	0	0.0%	1	2.5%	0	0.0%	39
Canaan	3	0.8%	177	* 51.0%	160	46.1%	4	1.1%	3	0.8%	0	0.0%	347
Concord	8	2.2%	135	37.6%	203	* 56.5%	3	0.8%	10	2.7%	0	0.0%	359
East Haven	4	3.5%	42	37.1%	61	* 53.9%	2	1.7%	4	3.5%	0	0.0%	113
Granby	1	2.2%	6	13.3%	37	* 82.2%	0	0.0%	1	2.2%	0	0.0%	45
Guildhall	2	1.8%	30	28.3%	73	* 68.8%	1	0.9%	0	0.0%	0	0.0%	106
Lemington	0	0.0%	16	30.7%	35	* 67.3%	0	0.0%	1	1.9%	0	0.0%	52
Lunenburg Comm. Hall	4	1.4%	98	34.8%	170	* 60.5%	2	0.7%	5	1.7%	2	0.7%	281
Lunenburg Gilman	1	0.9%	40	36.7%	62	* 56.8%	3	2.7%	2	1.8%	1	0.9%	109
Maidstone	3	6.5%	8	17.3%	35	* 76.0%	0	0.0%	0	0.0%	0	0.0%	46
Norton	0	0.0%	5	6.8%	68	* 93.1%	0	0.0%	0	0.0%	0	0.0%	73
Victory	0	0.0%	8	13.3%	48	* 80.0%	1	1.6%	3	5.0%	0	0.0%	60
County Totals	36	1.5%	834	36.3%	1363	* 59.3%	20	0.8%	40	1.7%	3	0.1%	2296

For Governor in Franklin County 1998 GENERAL

Town Name	BERKEY-M			DEAN-D			DWYER-R			GOTTLIEB-L		WILLIAMS-Y		Write-Ins		Town Total
Bakersfield	13	2.7%	275 *	58.7%	167		35.6%	2	0.4%	11	2.3%	0	0.0%			468
Berkshire	9	2.0%	235 *	54.1%	184		42.4%	0	0.0%	5	1.1%	1	0.2%			434
Enosburg	20	2.0%	572 *	58.4%	361		36.8%	6	0.6%	20	2.0%	0	0.0%			979
Fairfax	10	0.9%	592 *	54.9%	456		42.3%	4	0.3%	13	1.2%	2	0.1%			1077
Fairfield	4	0.7%	339 *	60.1%	211		37.4%	3	0.5%	6	1.0%	1	0.1%			564
Fletcher	4	1.1%	216 *	59.5%	133		36.6%	2	0.5%	8	2.2%	0	0.0%			363
Franklin	1	0.2%	178	45.7%	208	*	53.4%	1	0.2%	1	0.2%	0	0.0%			389
Georgia	7	0.4%	714 *	50.4%	680		48.0%	2	0.1%	12	0.8%	0	0.0%			1415
Highgate	7	0.8%	434 *	49.5%	425		48.5%	2	0.2%	8	0.9%	0	0.0%			876
Montgomery	0	0.0%	149	43.7%	183	*	53.6%	2	0.5%	5	1.4%	2	0.5%			341
Richford	11	1.1%	522 *	55.5%	385		40.9%	6	0.6%	14	1.4%	2	0.2%			940
St. Albans City	22	1.0%	1212 *	60.0%	748		37.0%	8	0.4%	27	1.3%	2	0.1%			2019
St. Albans Town 3-1	0	0.0%	31	32.9%	61	*	64.8%	0	0.0%	2	2.1%	0	0.0%			94
St. Albans Town 3-2	24	1.3%	987 *	54.3%	769		42.3%	7	0.3%	27	1.4%	1	0.0%			1815
Sheldon	6	1.0%	319 *	54.3%	258		43.9%	0	0.0%	4	0.6%	0	0.0%			587
Swanton	17	0.9%	938 *	51.1%	853		46.5%	11	0.6%	15	0.8%	0	0.0%			1834
County Totals	155	1.0%	7713 *	54.3%	6082		42.8%	56	0.3%	178	1.2%	11	0.0%			14195

For Governor in Grand Isle County 1998 GENERAL

Town Name	BERKEY-M		DEAN-D		DWYER-R		GOTTLIEB-L		WILLIAMS-Y		Write-Ins		Town Total
Alburg	7	1.2%	291 *	51.7%	244	43.4%	6	1.0%	13	2.3%	1	0.1%	562
Grand Isle	10	1.2%	474 *	56.8%	337	40.4%	3	0.3%	9	1.0%	1	0.1%	834
Isle LaMotte	0	0.0%	49	21.3%	177 *	76.9%	1	0.4%	2	0.8%	1	0.4%	230
North Hero	3	0.8%	90	23.9%	278 *	73.9%	0	0.0%	4	1.0%	1	0.2%	376
South Hero	15	1.7%	435 *	49.6%	416	47.4%	3	0.3%	7	0.8%	0	0.0%	876
County Totals	35	1.2%	1339	46.5%	1452 *	50.4%	13	0.4%	35	1.2%	4	0.1%	2878

For Governor in Lamoille County 1998 GENERAL

Town Name	BERKEY-M		DEAN-D		DWYER-R		GOTTLIEB-L		WILLIAMS-Y		Write-Ins		Town Total
Belvidere	1	1.1%	51 *	56.0%	38	41.7%	0	0.0%	1	1.1%	0	0.0%	91
Cambridge	6	0.5%	621 *	60.1%	390	37.7%	2	0.1%	13	1.2%	0	0.0%	1032
Eden	10	2.4%	160	39.8%	218 *	54.2%	2	0.5%	12	2.9%	0	0.0%	402
Elmore	1	0.3%	187 *	67.0%	87	31.1%	0	0.0%	4	1.4%	0	0.0%	279
Hyde Park	6	0.5%	643 *	57.6%	446	39.9%	3	0.2%	17	1.5%	1	0.0%	1116
Johnson	18	1.7%	641 *	61.0%	350	33.3%	6	0.5%	35	3.3%	0	0.0%	1050
Morristown	20	1.1%	1011 *	56.2%	744	41.4%	11	0.6%	10	0.5%	1	0.0%	1797
Stowe	19	0.9%	533	27.3%	1352 *	69.4%	6	0.3%	27	1.3%	9	0.4%	1946
Waterville	0	0.0%	119 *	54.3%	95	43.3%	0	0.0%	5	2.2%	0	0.0%	219
Wolcott	4	0.8%	236 *	50.7%	216	46.4%	1	0.2%	8	1.7%	0	0.0%	465
County Totals	85	1.0%	4202 *	50.0%	3936	46.8%	31	0.3%	132	1.5%	11	0.1%	8397

For Governor in Orange County 1998 GENERAL

Town Name	BERKEY-M		DEAN-D		DWYER-R		GOTTLIEB-L		WILLIAMS-Y		Write-Ins		Town Total
Bradford	7	0.7%	466 *	50.1%	448	48.1%	2	0.2%	4	0.4%	3	0.3%	930
Braintree	9	1.9%	289 *	61.7%	164	35.0%	1	0.2%	5	1.0%	0	0.0%	468
Brookfield	25	4.3%	356 *	62.0%	182	31.7%	6	1.0%	5	0.8%	0	0.0%	574
Chelsea	7	1.3%	275 *	50.9%	251	46.4%	2	0.3%	5	0.9%	0	0.0%	540
Corinth	2	0.4%	263 *	55.7%	202	42.8%	0	0.0%	5	1.0%	0	0.0%	472
Fairlee	4	0.9%	184	43.1%	229 *	53.7%	1	0.2%	8	1.8%	0	0.0%	426
Newbury Twn Of. Bld.	3	0.7%	238 *	57.0%	170	40.7%	1	0.2%	4	0.9%	1	0.2%	417
Newbury Townhouse	1	0.5%	69	38.9%	101 *	57.0%	2	1.1%	4	2.2%	0	0.0%	177
Newbury Wells River	3	1.3%	98	42.7%	125 *	54.5%	2	0.8%	1	0.4%	0	0.0%	229
Orange	2	0.5%	116	34.2%	214 *	63.1%	1	0.3%	5	1.4%	1	0.3%	339
Randolph Chandler	46	2.7%	1025 *	61.1%	592	35.3%	1	0.0%	9	0.5%	2	0.1%	1675
Strafford	3	0.5%	353 *	68.4%	151	29.2%	2	0.3%	6	1.1%	1	0.1%	516
Thetford	5	0.3%	765 *	59.7%	502	39.2%	3	0.2%	5	0.3%	0	0.0%	1280
Topsham	1	0.2%	124	36.4%	208 *	61.1%	1	0.2%	6	1.7%	0	0.0%	340
Tunbridge	6	1.2%	263 *	53.3%	211	42.8%	4	0.8%	9	1.8%	0	0.0%	493
Vershire	6	2.1%	147 *	52.1%	120	42.5%	1	0.3%	8	2.8%	0	0.0%	282
Washington	4	0.9%	203 *	50.0%	193	47.5%	2	0.4%	3	0.7%	1	0.2%	406
West Fairlee	0	0.0%	119	48.9%	121 *	49.7%	1	0.4%	2	0.8%	0	0.0%	243
Williamstown	6	0.5%	513 *	48.9%	508	48.4%	5	0.4%	15	1.4%	1	0.1%	1048
County Totals	140	1.2%	5866 *	54.0%	4692	43.2%	38	0.3%	109	1.0%	10	0.0%	10855

For Governor in Orleans County 1998 GENERAL

Town Name	BERKEY-M		DEAN-D		DWYER-R		GOTTLIEB-L		WILLIAMS-Y		Write-Ins		Town Total
Albany	4	1.1%	159	44.7%	179 *	50.4%	1	0.2%	12	3.3%	0	0.0%	355
Barton Mem. Bldg.	2	0.3%	226	37.4%	369 *	61.0%	2	0.3%	5	0.8%	0	0.0%	604
Barton Orleans	5	1.3%	180 *	49.1%	176	48.0%	2	0.5%	3	0.8%	0	0.0%	366
Brownington	4	1.3%	129	44.1%	157 *	53.7%	1	0.3%	1	0.3%	0	0.0%	292
Charleston	2	0.6%	106	33.6%	202 *	64.1%	0	0.0%	5	1.5%	0	0.0%	315
Coventry	1	0.3%	108	41.0%	146 *	55.5%	2	0.7%	6	2.2%	0	0.0%	263
Craftsbury	1	0.2%	252 *	57.1%	175	39.6%	0	0.0%	12	2.7%	1	0.2%	441
Derby	18	1.0%	704	40.7%	979 *	56.6%	3	0.1%	23	1.3%	0	0.0%	1727
Glover	4	1.0%	176	45.0%	201 *	51.4%	2	0.5%	6	1.5%	2	0.5%	391
Greensboro	3	0.9%	125	38.7%	192 *	59.4%	1	0.3%	2	0.6%	0	0.0%	323
Holland	2	0.9%	72	32.4%	146 *	65.7%	0	0.0%	1	0.4%	1	0.4%	222
Irasburg	0	0.0%	131	34.0%	251 *	65.1%	0	0.0%	3	0.7%	0	0.0%	385
Jay	1	0.8%	42	34.1%	78 *	63.4%	0	0.0%	2	1.6%	0	0.0%	123
Lowell	5	1.8%	52	19.4%	202 *	75.6%	2	0.7%	6	2.2%	0	0.0%	267
Morgan	0	0.0%	68	28.6%	163 *	68.7%	0	0.0%	6	2.5%	0	0.0%	237
Newport City	8	0.5%	657	46.5%	727 *	51.4%	5	0.3%	15	1.0%	0	0.0%	1412
Newport Town	5	1.0%	186	39.8%	270 *	57.8%	1	0.2%	5	1.0%	0	0.0%	467
Troy	3	0.7%	154	36.3%	262 *	61.7%	1	0.2%	4	0.9%	0	0.0%	424
Westfield	2	1.0%	65	32.3%	132 *	65.6%	1	0.5%	1	0.5%	0	0.0%	201
Westmore	5	2.9%	38	22.0%	126 *	73.2%	0	0.0%	3	1.7%	0	0.0%	172
County Totals	75	0.8%	3630	40.3%	5133 *	57.1%	24	0.2%	121	1.3%	4	0.0%	8987

For Governor in Rutland County 1998 GENERAL

Town Name	BERKEY-M			DEAN-D			DWYER-R		GOTTLIEB-L		WILLIAMS-Y		Write-Ins		Town Total
Benson	2	0.7%	133	* 48.9%	130		47.7%	1	0.3%	6	2.2%	0	0.0%		272
Brandon	8	0.5%	851	* 60.5%	522		37.1%	4	0.2%	19	1.3%	1	0.0%		1405
Castleton	10	0.8%	698	* 56.6%	458		37.1%	5	0.4%	59	4.7%	3	0.2%		1233
Chittenden	3	0.6%	277	* 55.5%	210		42.0%	1	0.2%	7	1.4%	1	0.2%		499
Clarendon	12	1.2%	464	47.5%	478	*	49.0%	10	1.0%	9	0.9%	2	0.2%		975
Danby	5	1.1%	202	* 47.9%	199		47.2%	3	0.7%	11	2.6%	1	0.2%		421
Fair Haven	9	1.1%	407	* 50.6%	348		43.3%	3	0.3%	34	4.2%	2	0.2%		803
Hubbardton	2	1.0%	86	45.9%	95	*	50.8%	1	0.5%	2	1.0%	1	0.5%		187
Ira	3	2.1%	69	* 48.5%	69	*	48.5%	0	0.0%	1	0.7%	0	0.0%		142
Mendon	5	1.0%	199	42.0%	262	*	55.3%	2	0.4%	5	1.0%	0	0.0%		473
Middletown Springs	3	0.9%	186	* 60.3%	105		34.0%	3	0.9%	11	3.5%	0	0.0%		308
Mount Holly	5	1.0%	247	* 50.6%	219		44.8%	5	1.0%	9	1.8%	3	0.6%		488
Mount Tabor	2	2.5%	29	36.2%	47	*	58.7%	1	1.2%	1	1.2%	0	0.0%		80
Pawlet	6	1.2%	272	* 54.8%	204		41.1%	2	0.4%	12	2.4%	0	0.0%		496
Pittsfield	0	0.0%	61	27.9%	156	*	71.5%	1	0.4%	0	0.0%	0	0.0%		218
Pittsford	2	0.1%	628	* 54.3%	505		43.6%	2	0.1%	19	1.6%	0	0.0%		1156
Poultney	10	1.0%	506	* 51.6%	383		39.1%	3	0.3%	76	7.7%	1	0.1%		979
Proctor	3	0.4%	431	* 62.6%	248		36.0%	1	0.1%	4	0.5%	1	0.1%		688
Rutland City 6-1 W1	12	0.7%	942	* 58.5%	629		39.1%	5	0.3%	16	1.0%	4	0.2%		1608
Rutland City 6-2 W2	6	0.5%	726	* 61.5%	426		36.1%	1	0.0%	19	1.6%	2	0.1%		1180
Rutland City 6-3 W3B	7	1.0%	437	* 62.2%	234		33.3%	2	0.2%	20	2.8%	2	0.2%		702
Rutland City 6-3 W3A	10	1.0%	596	* 60.3%	366		37.0%	1	0.1%	12	1.2%	2	0.2%		987
Rutland City 6-4 W4	9	0.6%	810	* 62.3%	451		34.6%	3	0.2%	22	1.6%	5	0.3%		1300
Rutland Town	9	0.4%	695	37.1%	1148	*	61.3%	3	0.1%	14	0.7%	3	0.1%		1872
Sherburne	2	0.4%	93	19.1%	372	*	76.7%	3	0.6%	8	1.6%	7	1.4%		485
Shrewsbury	8	1.6%	287	* 57.8%	191		38.5%	2	0.4%	7	1.4%	1	0.2%		496
Sudbury	1	0.3%	171	* 64.5%	88		33.2%	2	0.7%	3	1.1%	0	0.0%		265
Tinmouth	1	0.5%	108	* 56.5%	76		39.7%	1	0.5%	4	2.0%	1	0.5%		191
Wallingford	4	0.4%	473	* 51.3%	421		45.7%	3	0.3%	15	1.6%	5	0.5%		921
Wells	1	0.3%	158	* 47.8%	155		46.9%	0	0.0%	16	4.8%	0	0.0%		330
West Haven	1	0.9%	50	* 48.0%	44		42.3%	1	0.9%	8	7.6%	0	0.0%		104
West Rutland	9	1.0%	492	* 57.0%	326		37.8%	24	2.7%	11	1.2%	0	0.0%		862
County Totals	170	0.7%	11784	* 53.2%	9565		43.2%	99	0.4%	460	2.0%	48	0.2%		22126

For Governor in Washington County 1998 GENERAL

Town Name	BERKEY-M			DEAN-D			DWYER-R		GOTTLIEB-L		WILLIAMS-Y		Write-Ins		Town Total
Barre City 4-1	15	1.1%	775 *	60.0%	487		37.7%	3	0.2%	11	0.8%	0	0.0%		1291
Barre City 4-2	25	1.7%	863 *	60.1%	515		35.8%	7	0.4%	25	1.7%	0	0.0%		1435
Barre Town	12	0.4%	1553 *	52.1%	1387		46.5%	3	0.1%	21	0.7%	1	0.0%		2977
Berlin	8	0.8%	494 *	52.2%	423		44.7%	6	0.6%	12	1.2%	2	0.2%		945
Cabot	1	0.2%	246 *	58.1%	164		38.7%	2	0.4%	9	2.1%	1	0.2%		423
Calais	8	1.1%	481 *	66.3%	205		28.2%	15	2.0%	16	2.2%	0	0.0%		725
Duxbury	6	1.5%	255 *	65.2%	117		29.9%	4	1.0%	6	1.5%	3	0.7%		391
East Montpelier	11	0.9%	728 *	61.6%	419		35.5%	6	0.5%	16	1.3%	0	0.0%		1180
Fayston	5	0.9%	213	38.7%	305	*	55.4%	17	3.0%	9	1.6%	1	0.1%		550
Marshfield	7	1.2%	299 *	53.9%	220		39.7%	9	1.6%	18	3.2%	1	0.1%		554
Middlesex	6	0.7%	525 *	68.3%	207		26.9%	8	1.0%	20	2.6%	2	0.2%		768
Montpelier W-5	41	1.2%	2287 *	68.9%	869		26.2%	28	0.8%	75	2.2%	17	0.5%		3317
Montpelier W-L-1-1	0	0.0%	107 *	69.0%	48		30.9%	0	0.0%	0	0.0%	0	0.0%		155
Moretown	8	1.1%	404 *	60.0%	244		36.2%	4	0.5%	10	1.4%	3	0.4%		673
Northfield	9	0.5%	995 *	58.5%	671		39.4%	4	0.2%	21	1.2%	1	0.0%		1701
Plainfield	8	1.6%	291 *	59.2%	162		32.9%	10	2.0%	20	4.0%	0	0.0%		491
Roxbury	11	4.4%	117 *	47.1%	112		45.1%	0	0.0%	8	3.2%	0	0.0%		248
Waitsfield	3	0.3%	391 *	50.8%	358		46.5%	2	0.2%	11	1.4%	4	0.5%		769
Warren	12	1.5%	300	38.9%	435	*	56.4%	2	0.2%	20	2.6%	1	0.1%		770
Waterbury	19	1.0%	1173 *	65.2%	572		31.8%	9	0.5%	22	1.2%	2	0.1%		1797
Woodbury	5	1.6%	190 *	62.3%	100		32.7%	2	0.6%	8	2.6%	0	0.0%		305
Worcester	6	1.4%	279 *	65.6%	126		29.6%	1	0.2%	9	2.1%	4	0.9%		425
County Totals	226	1.0%	12966 *	59.2%	8146		37.2%	142	0.6%	367	1.6%	43	0.2%		21890

For Governor in Windham County 1998 GENERAL

Town Name	BERKEY-M		DEAN-D		DWYER-R		GOTTLIEB-L		WILLIAMS-Y		Write-Ins		Town Total
Athens	1	1.1%	28	33.3%	53 *	63.1%	1	1.1%	1	1.1%	0	0.0%	84
Brattleboro 2-1	17	1.1%	1045 *	70.1%	379	25.4%	28	1.8%	17	1.1%	3	0.2%	1489
Brattleboro 2-2	13	1.1%	858 *	76.3%	210	18.6%	26	2.3%	16	1.4%	1	0.0%	1124
Brattleboro 2-3	9	0.7%	839 *	72.8%	241	20.9%	36	3.1%	19	1.6%	8	0.6%	1152
Brookline	0	0.0%	109 *	49.3%	109 *	49.3%	2	0.9%	1	0.4%	0	0.0%	221
Dover	6	0.9%	84	13.5%	516 *	83.5%	7	1.1%	5	0.8%	0	0.0%	618
Dummerston	8	1.0%	509 *	67.6%	203	26.9%	12	1.5%	19	2.5%	2	0.2%	753
Grafton	4	1.4%	101	35.8%	164 *	58.1%	6	2.1%	7	2.4%	0	0.0%	282
Guilford	11	1.6%	432 *	63.4%	200	29.3%	31	4.5%	7	1.0%	0	0.0%	681
Halifax	5	1.5%	108	34.1%	185 *	58.5%	5	1.5%	12	3.8%	1	0.3%	316
Jamaica	3	0.7%	101	25.8%	281 *	71.8%	2	0.5%	4	1.0%	0	0.0%	391
Londonderry	8	1.0%	248	33.7%	467 *	63.5%	1	0.1%	10	1.3%	1	0.1%	735
Marlboro	8	1.8%	311 *	70.8%	89	20.2%	16	3.6%	11	2.5%	4	0.9%	439
Newfane	5	0.6%	508 *	65.1%	233	29.8%	21	2.6%	11	1.4%	2	0.2%	780
Putney	5	0.5%	660 *	75.6%	155	17.7%	31	3.5%	21	2.4%	0	0.0%	872
Rockingham	38	2.0%	1306 *	70.4%	473	25.5%	8	0.4%	28	1.5%	1	0.0%	1854
Stratton	0	0.0%	8	8.6%	85 *	91.4%	0	0.0%	0	0.0%	0	0.0%	93
Townshend	4	0.8%	246 *	49.5%	236	47.4%	8	1.6%	2	0.4%	1	0.2%	497
Vernon	11	1.3%	286	33.9%	521 *	61.8%	13	1.5%	10	1.1%	1	0.1%	842
Wardsboro	3	0.9%	99	31.7%	196 *	62.8%	3	0.9%	10	3.2%	1	0.3%	312
Westminster	15	1.5%	706 *	70.8%	240	24.1%	14	1.4%	18	1.8%	3	0.3%	996
Whitingham	4	0.7%	86	15.6%	445 *	80.9%	6	1.0%	9	1.6%	0	0.0%	550
Wilmington	12	1.3%	215	23.9%	638 *	70.9%	17	1.8%	15	1.6%	2	0.2%	899
Windham	3	1.8%	60	36.3%	91 *	55.1%	4	2.4%	7	4.2%	0	0.0%	165
County Totals	193	1.2%	8953 *	55.4%	6410	39.7%	298	1.8%	260	1.6%	31	0.1%	16145

For Governor in Windsor County 1998 GENERAL

Town Name	BERKEY-M		DEAN-D		DWYER-R		GOTTLIEB-L		WILLIAMS-Y		Write-Ins		Town Total
Andover	4	1.6%	82	34.6%	144 *	60.7%	4	1.6%	3	1.2%	0	0.0%	237
Baltimore	3	4.0%	35	46.6%	37 *	49.3%	0	0.0%	0	0.0%	0	0.0%	75
Barnard	3	0.6%	223	46.3%	248 *	51.5%	1	0.2%	5	1.0%	1	0.2%	481
Bethel	12	1.7%	393 *	57.2%	275	40.0%	0	0.0%	6	0.8%	0	0.0%	686
Bridgewater	4	1.0%	152	39.9%	221 *	58.0%	2	0.5%	1	0.2%	1	0.2%	381
Cavendish	5	1.0%	243 *	48.8%	235	47.2%	2	0.4%	11	2.2%	1	0.2%	497
Chester	11	0.8%	825 *	66.3%	384	30.8%	6	0.4%	15	1.2%	3	0.2%	1244
Hartford 2-1	1	0.1%	422 *	59.2%	282	39.6%	1	0.1%	6	0.8%	0	0.0%	712
Hartford 2-2	12	0.5%	1568 *	65.4%	782	32.6%	8	0.3%	23	0.9%	3	0.1%	2396
Hartland	16	1.1%	889 *	62.6%	492	34.6%	4	0.2%	17	1.2%	2	0.1%	1420
Ludlow	17	1.5%	274	24.6%	797 *	71.6%	4	0.3%	18	1.6%	3	0.2%	1113
Norwich	7	0.4%	1375 *	82.5%	265	15.9%	1	0.0%	15	0.9%	2	0.1%	1665
Plymouth	4	1.3%	59	19.8%	231 *	77.5%	1	0.3%	3	1.0%	0	0.0%	298
Pomfret	9	1.8%	261 *	54.8%	196	41.1%	2	0.4%	6	1.2%	2	0.4%	476
Reading	5	1.5%	148	46.8%	152 *	48.1%	2	0.6%	9	2.8%	0	0.0%	316
Rochester	7	1.3%	336 *	64.6%	167	32.1%	1	0.1%	7	1.3%	2	0.3%	520
Royalton	9	0.9%	493 *	53.7%	397	43.2%	2	0.2%	14	1.5%	2	0.2%	917
Sharon	5	0.9%	311 *	60.0%	191	36.8%	6	1.1%	4	0.7%	1	0.1%	518
Springfield 1-1	4	0.7%	377 *	66.1%	180	31.5%	0	0.0%	8	1.4%	1	0.1%	570
Springfield W-6	28	1.0%	1918 *	70.9%	727	26.8%	8	0.3%	22	0.8%	2	0.0%	2705
Stockbridge	8	2.9%	146 *	53.0%	117	42.5%	2	0.7%	2	0.7%	0	0.0%	275
Weathersfield	12	1.2%	598 *	60.5%	354	35.8%	7	0.7%	15	1.5%	1	0.1%	987
Weston	2	0.6%	106	34.6%	191 *	62.4%	1	0.3%	6	1.9%	0	0.0%	306
West Windsor	4	0.7%	234	46.4%	258 *	51.1%	2	0.4%	6	1.1%	0	0.0%	504
Windsor	17	1.3%	882 *	69.2%	341	26.7%	8	0.6%	23	1.8%	3	0.2%	1274
Woodstock	11	0.6%	791	47.3%	840 *	50.3%	4	0.2%	20	1.2%	3	0.1%	1669
County Totals	220	0.9%	13141 *	59.0%	8504	38.2%	79	0.3%	265	1.1%	33	0.1%	22242

Summary Results by County For Governor 1998 GENERAL

County Name	BERKEY-M		DEAN-D		DWYER-R		GOTTLIEB-L		WILLIAMS-Y		Write-Ins		County Total
Addison County	133	1.0%	8226	* 62.2%	4597	34.8%	60	0.4%	166	1.2%	25	0.1%	13207
Bennington County	198	1.4%	6387	46.8%	6725	* 49.3%	60	0.4%	261	1.9%	8	0.0%	13639
Caledonia County	84	0.8%	4925	46.7%	5269	* 50.0%	50	0.4%	195	1.8%	12	0.1%	10535
Chittenden County	391	0.7%	31459	* 62.0%	17852	35.1%	207	0.4%	716	1.4%	103	0.2%	50728
Essex County	36	1.5%	834	36.3%	1363	* 59.3%	20	0.8%	40	1.7%	3	0.1%	2296
Franklin County	155	1.0%	7713	* 54.3%	6082	42.8%	56	0.3%	178	1.2%	11	0.0%	14195
Grand Isle County	35	1.2%	1339	46.5%	1452	* 50.4%	13	0.4%	35	1.2%	4	0.1%	2878
Lamoille County	85	1.0%	4202	* 50.0%	3936	46.8%	31	0.3%	132	1.5%	11	0.1%	8397
Orange County	140	1.2%	5866	* 54.0%	4692	43.2%	38	0.3%	109	1.0%	10	0.0%	10855
Orleans County	75	0.8%	3630	40.3%	5133	* 57.1%	24	0.2%	121	1.3%	4	0.0%	8987
Rutland County	170	0.7%	11784	* 53.2%	9565	43.2%	99	0.4%	460	2.0%	48	0.2%	22126
Washington County	226	1.0%	12966	* 59.2%	8146	37.2%	142	0.6%	367	1.6%	43	0.2%	21890
Windham County	193	1.2%	8953	* 55.4%	6410	39.7%	298	1.8%	260	1.6%	31	0.1%	16145
Windsor County	220	0.9%	13141	* 59.0%	8504	38.2%	79	0.3%	265	1.1%	33	0.1%	22242
State Totals	2141	0.9%	121425	* 55.6%	89726	41.1%	1177	0.5%	3305	1.5%	346	0.1%	218120

For Lieutenant Governor in Addison County 1998 GENERAL

Town Name	COLEMAN-Y		NEWTON-L		RACINE-D		SILVER-M		SNELLING-R		Write-Ins		Town Total
Addison	4	0.7%	0	0.0%	216	41.5%	0	0.0%	300 *	57.6%	0	0.0%	520
Bridport	3	0.6%	3	0.6%	212	42.6%	0	0.0%	279 *	56.1%	0	0.0%	497
Bristol	16	1.2%	4	0.3%	744 *	56.5%	3	0.2%	549	41.7%	0	0.0%	1316
Cornwall	7	1.2%	1	0.1%	314 *	56.7%	3	0.5%	228	41.2%	0	0.0%	553
Ferrisburgh	16	1.5%	4	0.4%	473	47.0%	5	0.5%	508 *	50.5%	0	0.0%	1006
Goshen	4	4.6%	0	0.0%	37	42.5%	1	1.1%	45 *	51.7%	0	0.0%	87
Granville	4	4.0%	0	0.0%	55 *	55.0%	0	0.0%	41	41.0%	0	0.0%	100
Hancock	5	3.5%	0	0.0%	57	40.7%	1	0.7%	77 *	55.0%	0	0.0%	140
Leicester	7	1.9%	1	0.2%	126	35.6%	2	0.5%	217 *	61.4%	0	0.0%	353
Lincoln	11	1.9%	5	0.8%	325 *	58.1%	1	0.1%	216	38.6%	1	0.1%	559
Middlebury 4-1	0	0.0%	0	0.0%	3 *	50.0%	1	16.6%	2	33.3%	0	0.0%	6
Middlebury 4-2	42	1.6%	13	0.5%	1534 *	60.9%	14	0.5%	913	36.2%	0	0.0%	2516
Monkton	12	1.7%	6	0.8%	429 *	61.5%	3	0.4%	247	35.4%	0	0.0%	697
New Haven	9	1.1%	4	0.5%	394 *	51.3%	3	0.3%	356	46.4%	1	0.1%	767
Orwell	5	1.0%	0	0.0%	223	48.3%	4	0.8%	229 *	49.6%	0	0.0%	461
Panton	1	0.3%	3	1.1%	122	45.3%	3	1.1%	140 *	52.0%	0	0.0%	269
Ripton	7	3.2%	0	0.0%	127 *	57.9%	3	1.3%	82	37.4%	0	0.0%	219
Salisbury	9	2.2%	5	1.2%	174	44.2%	5	1.2%	199 *	50.6%	1	0.2%	393
Shoreham	4	0.8%	4	0.8%	218	47.4%	2	0.4%	231 *	50.3%	0	0.0%	459
Starksboro	9	1.4%	5	0.7%	369 *	58.5%	10	1.5%	237	37.6%	0	0.0%	630
Vergennes	5	0.6%	8	0.9%	422 *	50.4%	4	0.4%	397	47.4%	0	0.0%	836
Waltham	0	0.0%	1	0.5%	103 *	53.3%	2	1.0%	87	45.0%	0	0.0%	193
Weybridge	4	0.9%	0	0.0%	253 *	57.6%	2	0.4%	180	41.0%	0	0.0%	439
Whiting	0	0.0%	0	0.0%	83 *	60.1%	2	1.4%	53	38.4%	0	0.0%	138
County Totals	184	1.4%	67	0.5%	7013 *	53.3%	74	0.5%	5813	44.1%	3	0.0%	13154

For Lieutenant Governor in Bennington County 1998 GENERAL

Town Name	COLEMAN-Y		NEWTON-L		RACINE-D		SILVER-M		SNELLING-R		Write-Ins		Town Total
Arlington	29	2.7%	19	1.7%	446	41.5%	7	0.6%	573 *	53.3%	0	0.0%	1074
Bennington 2-1	44	2.4%	30	1.6%	840	46.4%	22	1.2%	871 *	48.2%	0	0.0%	1807
Bennington 2-2	15	2.2%	11	1.6%	347 *	53.0%	2	0.3%	279	42.6%	0	0.0%	654
Bennington 2-3	44	2.1%	26	1.2%	1051 *	50.4%	15	0.7%	946	45.4%	0	0.0%	2082
Bennington 2-4	0	0.0%	0	0.0%	7 *	50.0%	0	0.0%	7 *	50.0%	0	0.0%	14
Bennington 2-1 NB	16	3.8%	6	1.4%	271 *	65.3%	4	0.9%	118	28.4%	0	0.0%	415
Dorset	10	1.0%	10	1.0%	166	16.8%	11	1.1%	788 *	80.0%	0	0.0%	985
Landgrove	1	1.0%	9	9.2%	19	19.5%	0	0.0%	68 *	70.1%	0	0.0%	97
Manchester	32	1.8%	23	1.3%	348	19.9%	9	0.5%	1330 *	76.3%	0	0.0%	1742
Peru	3	1.6%	6	3.3%	32	17.9%	1	0.5%	136 *	76.4%	0	0.0%	178
Pownal	40	3.4%	25	2.1%	490	41.8%	16	1.3%	601 *	51.2%	0	0.0%	1172
Readsboro	3	1.6%	4	2.1%	107 *	57.2%	0	0.0%	73	39.0%	0	0.0%	187
Rupert	15	4.6%	10	3.1%	98	30.6%	2	0.6%	195 *	60.9%	0	0.0%	320
Sandgate	7	5.0%	4	2.9%	57	41.3%	3	2.1%	67 *	48.5%	0	0.0%	138
Searsburg	4	10.5%	1	2.6%	5	13.1%	0	0.0%	28 *	73.6%	0	0.0%	38
Shaftsbury	46	2.9%	20	1.2%	674	42.9%	7	0.4%	821 *	52.3%	1	0.0%	1569
Stamford	14	5.4%	5	1.9%	121 *	46.7%	1	0.3%	117	45.1%	1	0.3%	259
Sunderland	7	2.1%	8	2.4%	105	31.8%	3	0.9%	207 *	62.7%	0	0.0%	330
Winhall	3	0.8%	8	2.1%	44	11.7%	0	0.0%	319 *	85.2%	0	0.0%	374
Woodford	7	5.2%	3	2.2%	55	41.3%	2	1.5%	66 *	49.6%	0	0.0%	133
County Totals	340	2.5%	228	1.6%	5283	38.9%	105	0.7%	7610 *	56.0%	2	0.0%	13568

For Lieutenant Governor in Caledonia County 1998 GENERAL

Town Name	COLEMAN-Y		NEWTON-L		RACINE-D		SILVER-M		SNELLING-R		Write-Ins		Town Total
Barnet	24	3.1%	6	0.7%	253	32.6%	4	0.5%	486 *	62.7%	1	0.1%	774
Burke	22	4.1%	8	1.4%	225	41.9%	7	1.3%	274 *	51.1%	0	0.0%	536
Danville	23	2.5%	5	0.5%	330	36.6%	7	0.7%	535 *	59.3%	1	0.1%	901
Groton	7	1.9%	1	0.2%	107	29.5%	5	1.3%	242 *	66.8%	0	0.0%	362
Hardwick	22	1.9%	2	0.1%	579 *	50.0%	7	0.6%	547	47.2%	0	0.0%	1157
Kirby	12	7.3%	0	0.0%	64	39.0%	1	0.6%	87 *	53.0%	0	0.0%	164
Lyndon	46	3.0%	6	0.4%	616	40.9%	4	0.2%	831 *	55.1%	3	0.2%	1506
Newark	17	10.0%	0	0.0%	67	39.4%	3	1.7%	83 *	48.8%	0	0.0%	170
Peacham	11	3.1%	1	0.2%	175 *	49.5%	0	0.0%	166	47.0%	0	0.0%	353
Ryegate	14	2.6%	6	1.1%	180	34.0%	4	0.7%	323 *	61.1%	1	0.1%	528
St. Johnsbury	42	1.8%	14	0.6%	929	40.9%	16	0.7%	1268 *	55.8%	0	0.0%	2269
Sheffield	8	3.8%	4	1.9%	67	32.3%	3	1.4%	125 *	60.3%	0	0.0%	207
Stannard	2	2.1%	2	2.1%	56 *	60.8%	0	0.0%	32	34.7%	0	0.0%	92
Sutton	17	5.5%	3	0.9%	93	30.4%	0	0.0%	192 *	62.9%	0	0.0%	305
Walden	14	3.5%	4	1.0%	164	41.8%	1	0.2%	209 *	53.3%	0	0.0%	392
Waterford	9	1.6%	0	0.0%	165	29.9%	2	0.3%	375 *	68.0%	0	0.0%	551
Wheelock	14	6.9%	1	0.5%	75	37.1%	1	0.5%	111 *	54.9%	0	0.0%	202
County Totals	304	2.9%	63	0.6%	4145	39.5%	65	0.6%	5886 *	56.2%	6	0.0%	10469

For Lieutenant Governor in Chittenden County 1998 GENERAL

Town Name	COLEMAN-Y		NEWTON-L		RACINE-D		SILVER-M		SNELLING-R		Write-Ins		Town Total
Bolton	5	1.3%	2	0.5%	197	* 53.5%	0	0.0%	163	44.2%	1	0.2%	368
Burlington 7-1 W5	38	1.8%	7	0.3%	1363	* 65.6%	6	0.2%	658	31.7%	3	0.1%	2075
Burlington 7-3 W2	5	8.2%	0	0.0%	39	* 63.9%	1	1.6%	15	24.5%	1	1.6%	61
Burlington 7-4 W2	63	8.4%	17	2.2%	515	* 68.7%	10	1.3%	144	19.2%	0	0.0%	749
Burlington 7-5 W4	3	0.7%	0	0.0%	229	* 60.2%	1	0.2%	147	38.6%	0	0.0%	380
Burlington 7-6 W4	12	0.6%	7	0.3%	1129	* 60.7%	7	0.3%	699	37.6%	5	0.2%	1859
Burlington 7-7 W6	11	1.3%	1	0.1%	507	* 60.2%	3	0.3%	319	37.9%	0	0.0%	841
Burlington 7-2 W2	20	5.5%	4	1.1%	242	* 67.4%	3	0.8%	89	24.7%	1	0.2%	359
Burlington 7-3 W1	55	4.0%	9	0.6%	938	* 68.7%	8	0.5%	348	25.5%	6	0.4%	1364
Burlington 7-1 W6	20	2.8%	3	0.4%	494	* 71.4%	6	0.8%	167	24.1%	1	0.1%	691
Burlington 7-2 W3	87	5.3%	13	0.8%	1105	* 68.2%	20	1.2%	390	24.0%	4	0.2%	1619
Burlington 7-2 W5	10	11.7%	0	0.0%	53	* 62.3%	0	0.0%	22	25.8%	0	0.0%	85
Burlington 7-3 W6	13	7.0%	0	0.0%	116	* 62.7%	3	1.6%	53	28.6%	0	0.0%	185
Burlington 7-5 W3	1	1.4%	1	1.4%	50	* 73.5%	1	1.4%	15	22.0%	0	0.0%	68
Burlington 7-5 W7	16	1.5%	4	0.3%	634	* 61.4%	3	0.2%	373	36.1%	1	0.1%	1031
Burlington 7-6 W7	15	1.5%	9	0.9%	611	* 61.4%	5	0.5%	351	35.3%	3	0.3%	994
Charlotte	20	1.1%	7	0.4%	890	* 52.2%	7	0.4%	778	45.7%	0	0.0%	1702
Colchester 1-1	23	0.8%	10	0.3%	1560	* 55.4%	16	0.5%	1204	42.7%	3	0.1%	2816
Colchester 1-2	12	0.5%	7	0.3%	1181	* 56.5%	4	0.1%	886	42.3%	0	0.0%	2090
Colchester 1-3	0	***.*%	0	***.*%	0	***.*%	0	***.*%	0	***.*%	0	***.*%	0
Essex 2-1	28	0.8%	8	0.2%	1557	48.0%	12	0.3%	1632	* 50.3%	5	0.1%	3242
Essex 2-3	1	0.3%	2	0.7%	137	47.7%	3	1.0%	143	* 49.8%	1	0.3%	287
Essex 2-4	24	0.8%	7	0.2%	1256	42.3%	16	0.5%	1665	* 56.1%	0	0.0%	2968
Hinesburg	17	1.0%	5	0.3%	979	* 61.5%	6	0.3%	583	36.6%	1	0.0%	1591
Huntington	9	1.2%	0	0.0%	441	* 62.5%	8	1.1%	247	35.0%	0	0.0%	705
Jericho	8	0.3%	5	0.2%	1190	* 57.2%	11	0.5%	865	41.5%	1	0.0%	2080
Milton 2-2	18	0.7%	7	0.2%	1191	* 49.7%	4	0.1%	1173	49.0%	1	0.0%	2394
Milton 2-3	6	1.9%	0	0.0%	175	* 55.3%	2	0.6%	133	42.0%	0	0.0%	316
Richmond	14	0.8%	9	0.5%	1011	* 61.4%	5	0.3%	607	36.8%	0	0.0%	1646
St. George	3	1.3%	2	0.9%	111	* 50.4%	1	0.4%	102	46.3%	1	0.4%	220
Shelburne 5-1	6	0.7%	2	0.2%	388	45.5%	2	0.2%	453	* 53.2%	0	0.0%	851
Shelburne 5-3	1	0.5%	0	0.0%	82	42.4%	1	0.5%	109	* 56.4%	0	0.0%	193
Shelburne 5-4	9	0.4%	7	0.3%	981	47.3%	9	0.4%	1068	* 51.4%	0	0.0%	2074
South Burlington 7-7	8	1.3%	0	0.0%	339	* 54.9%	0	0.0%	270	43.7%	0	0.0%	617
South Burlington 7-8	16	0.8%	8	0.4%	953	* 50.9%	6	0.3%	885	47.3%	1	0.0%	1869
South Burlington 7-9	15	0.8%	2	0.1%	883	* 50.3%	5	0.2%	844	48.1%	5	0.2%	1754
South Burlington7-10	16	1.0%	6	0.3%	780	* 49.3%	4	0.2%	764	48.3%	10	0.6%	1580
Underhill	16	1.2%	3	0.2%	795	* 59.5%	7	0.5%	515	38.5%	0	0.0%	1336
Westford	13	1.7%	2	0.2%	393	* 54.2%	3	0.4%	314	43.3%	0	0.0%	725
Williston 5-1	4	0.7%	2	0.3%	273	47.8%	2	0.3%	288	* 50.5%	1	0.1%	570
Williston 5-2	18	0.7%	7	0.2%	1043	43.8%	9	0.3%	1302	* 54.7%	1	0.0%	2380
Winooski Armory	10	1.2%	3	0.3%	546	* 66.2%	2	0.2%	263	31.9%	0	0.0%	824
Winooski St. Francis	17	1.7%	5	0.5%	625	* 63.9%	5	0.5%	325	33.2%	0	0.0%	977
County Totals	706	1.4%	193	0.3%	27982	* 55.3%	227	0.4%	21371	42.2%	57	0.1%	50536

For Lieutenant Governor in Essex County 1998 GENERAL

Town Name	COLEMAN-Y		NEWTON-L		RACINE-D		SILVER-M		SNELLING-R		Write-Ins		Town Total
Bloomfield	1	1.5%	0	0.0%	28	43.7%	2	3.1%	33 *	51.5%	0	0.0%	64
Brighton	41	6.8%	5	0.8%	205	34.4%	7	1.1%	338 *	56.7%	0	0.0%	596
Brunswick	1	2.5%	0	0.0%	12	30.0%	0	0.0%	27 *	67.5%	0	0.0%	40
Canaan	16	4.8%	6	1.8%	120	36.5%	3	0.9%	183 *	55.7%	0	0.0%	328
Concord	23	6.5%	4	1.1%	113	32.0%	5	1.4%	208 *	58.9%	0	0.0%	353
East Haven	9	7.7%	3	2.5%	43	37.0%	1	0.8%	60 *	51.7%	0	0.0%	116
Granby	1	2.2%	1	2.2%	4	9.0%	0	0.0%	38 *	86.3%	0	0.0%	44
Guildhall	1	0.9%	1	0.9%	25	23.8%	2	1.9%	76 *	72.3%	0	0.0%	105
Lemington	2	4.0%	2	4.0%	8	16.0%	0	0.0%	38 *	76.0%	0	0.0%	50
Lunenburg Comm. Hall	7	2.5%	2	0.7%	87	31.3%	0	0.0%	182 *	65.4%	0	0.0%	278
Lunenburg Gilman	5	4.6%	1	0.9%	38	35.1%	2	1.8%	62 *	57.4%	0	0.0%	108
Maidstone	0	0.0%	0	0.0%	10	22.2%	2	4.4%	33 *	73.3%	0	0.0%	45
Norton	2	2.8%	1	1.4%	9	12.6%	0	0.0%	59 *	83.1%	0	0.0%	71
Victory	6	10.1%	0	0.0%	13	22.0%	0	0.0%	40 *	67.8%	0	0.0%	59
County Totals	115	5.1%	26	1.1%	715	31.6%	24	1.0%	1377 *	61.0%	0	0.0%	2257

For Lieutenant Governor in Franklin County 1998 GENERAL

Town Name	COLEMAN-Y		NEWTON-L		RACINE-D		SILVER-M		SNELLING-R		Write-Ins		Town Total
Bakersfield	9	1.9%	1	0.2%	236 *	50.4%	11	2.3%	211	45.0%	0	0.0%	468
Berkshire	8	1.8%	3	0.6%	227 *	52.3%	1	0.2%	194	44.7%	1	0.2%	434
Enosburg	14	1.4%	4	0.4%	521 *	53.6%	7	0.7%	425	43.7%	0	0.0%	971
Fairfax	6	0.5%	8	0.7%	550 *	51.3%	5	0.4%	502	46.8%	0	0.0%	1071
Fairfield	4	0.7%	5	0.8%	339 *	60.2%	4	0.7%	211	37.4%	0	0.0%	563
Fletcher	1	0.2%	4	1.1%	196 *	55.0%	4	1.1%	150	42.1%	1	0.2%	356
Franklin	4	1.0%	0	0.0%	163	41.7%	2	0.5%	221 *	56.6%	0	0.0%	390
Georgia	12	0.8%	8	0.5%	674	48.0%	4	0.2%	704 *	50.2%	0	0.0%	1402
Highgate	11	1.2%	4	0.4%	431 *	49.3%	2	0.2%	425	48.6%	0	0.0%	873
Montgomery	9	2.6%	1	0.2%	163	47.9%	1	0.2%	166 *	48.8%	0	0.0%	340
Richford	21	2.2%	6	0.6%	471 *	50.5%	6	0.6%	426	45.7%	2	0.2%	932
St. Albans City	28	1.3%	10	0.5%	1090 *	54.0%	10	0.5%	877	43.5%	0	0.0%	2015
St. Albans Town 3-1	0	0.0%	4	4.3%	36	38.7%	0	0.0%	53 *	56.9%	0	0.0%	93
St. Albans Town 3-2	33	1.8%	9	0.5%	877	48.4%	6	0.3%	882 *	48.7%	2	0.1%	1809
Sheldon	4	0.6%	2	0.3%	312 *	53.2%	5	0.8%	263	44.8%	0	0.0%	586
Swanton	15	0.8%	11	0.6%	922 *	50.6%	7	0.3%	864	47.5%	0	0.0%	1819
County Totals	179	1.2%	80	0.5%	7208 *	51.0%	75	0.5%	6574	46.5%	6	0.0%	14122

For Lieutenant Governor in Grand Isle County 1998 GENERAL

Town Name	COLEMAN-Y		NEWTON-L		RACINE-D		SILVER-M		SNELLING-R		Write-Ins		Town Total
Alburg	24	4.3%	3	0.5%	274 *	49.1%	0	0.0%	257	46.0%	0	0.0%	558
Grand Isle	10	1.2%	4	0.4%	451 *	54.2%	4	0.4%	362	43.5%	0	0.0%	831
Isle LaMotte	3	1.3%	3	1.3%	80	35.2%	0	0.0%	141 *	62.1%	0	0.0%	227
North Hero	2	0.5%	1	0.2%	94	25.3%	2	0.5%	272 *	73.3%	0	0.0%	371
South Hero	7	0.8%	3	0.3%	395	45.1%	11	1.2%	459 *	52.4%	0	0.0%	875
County Totals	46	1.6%	14	0.4%	1294	45.2%	17	0.5%	1491 *	52.1%	0	0.0%	2862

For Lieutenant Governor in Lamoille County 1998 GENERAL

Town Name	COLEMAN-Y		NEWTON-L		RACINE-D		SILVER-M		SNELLING-R		Write-Ins		Town Total
Belvidere	0	0.0%	0	0.0%	34	37.7%	1	1.1%	55 *	61.1%	0	0.0%	90
Cambridge	17	1.6%	1	0.1%	517 *	50.3%	3	0.2%	487	47.4%	1	0.1%	1026
Eden	18	4.5%	3	0.7%	142	35.5%	3	0.7%	233 *	58.4%	0	0.0%	399
Elmore	7	2.5%	1	0.3%	150 *	55.1%	2	0.7%	111	40.8%	1	0.3%	272
Hyde Park	19	1.7%	5	0.4%	593 *	53.0%	3	0.2%	497	44.4%	0	0.0%	1117
Johnson	56	5.4%	10	0.9%	545 *	52.6%	12	1.1%	413	39.8%	0	0.0%	1036
Morristown	20	1.1%	15	0.8%	874 *	49.2%	9	0.5%	858	48.3%	0	0.0%	1776
Stowe	23	1.1%	3	0.1%	438	22.5%	10	0.5%	1465 *	75.5%	0	0.0%	1939
Waterville	7	3.2%	1	0.4%	106 *	48.8%	1	0.4%	102	47.0%	0	0.0%	217
Wolcott	15	3.2%	2	0.4%	219	47.1%	1	0.2%	228 *	49.0%	0	0.0%	465
County Totals	182	2.1%	41	0.4%	3618	43.4%	45	0.5%	4449 *	53.3%	2	0.0%	8337

For Lieutenant Governor in Orange County 1998 GENERAL

Town Name	COLEMAN-Y		NEWTON-L		RACINE-D		SILVER-M		SNELLING-R		Write-Ins		Town Total
Bradford	26	2.8%	7	0.7%	372	40.4%	6	0.6%	508 *	55.2%	1	0.1%	920
Braintree	6	1.2%	2	0.4%	224	48.2%	3	0.6%	229 *	49.3%	0	0.0%	464
Brookfield	3	0.5%	2	0.3%	296 *	52.4%	3	0.5%	260	46.1%	0	0.0%	564
Chelsea	10	1.8%	3	0.5%	214	39.9%	7	1.3%	302 *	56.3%	0	0.0%	536
Corinth	17	3.6%	3	0.6%	213	45.6%	5	1.0%	229 *	49.0%	0	0.0%	467
Fairlee	8	1.9%	2	0.4%	155	36.7%	0	0.0%	257 *	60.9%	0	0.0%	422
Newbury Twn Of. Bld.	3	0.7%	3	0.7%	190	46.2%	6	1.4%	209 *	50.8%	0	0.0%	411
Newbury Townhouse	7	4.0%	5	2.8%	48	27.4%	1	0.5%	114 *	65.1%	0	0.0%	175
Newbury Wells River	3	1.3%	2	0.8%	88	38.7%	2	0.8%	132 *	58.1%	0	0.0%	227
Orange	5	1.4%	2	0.6%	115	34.2%	4	1.1%	209 *	62.2%	1	0.3%	336
Randolph Chandler	17	1.0%	10	0.6%	829 *	49.8%	11	0.6%	796	47.8%	0	0.0%	1663
Strafford	7	1.3%	2	0.3%	321 *	62.3%	5	0.9%	180	34.9%	0	0.0%	515
Thetford	14	1.1%	7	0.5%	712 *	56.4%	5	0.4%	523	41.4%	0	0.0%	1261
Topsham	3	0.8%	4	1.1%	115	34.1%	3	0.8%	212 *	62.9%	0	0.0%	337
Tunbridge	7	1.4%	4	0.8%	216	43.6%	3	0.6%	265 *	53.5%	0	0.0%	495
Vershire	10	3.6%	4	1.4%	135 *	49.6%	3	1.1%	120	44.1%	0	0.0%	272
Washington	10	2.4%	2	0.4%	189	46.4%	7	1.7%	199 *	48.8%	0	0.0%	407
West Fairlee	8	3.3%	3	1.2%	89	37.0%	3	1.2%	137 *	57.0%	0	0.0%	240
Williamstown	15	1.4%	4	0.3%	452	43.5%	14	1.3%	552 *	53.2%	0	0.0%	1037
County Totals	179	1.6%	71	0.6%	4973	46.2%	91	0.8%	5433 *	50.5%	2	0.0%	10749

For Lieutenant Governor in Orleans County 1998 GENERAL

Town Name	COLEMAN-Y		NEWTON-L		RACINE-D		SILVER-M		SNELLING-R		Write-Ins		Town Total
Albany	16	4.5%	2	0.5%	153	43.1%	1	0.2%	183 *	51.5%	0	0.0%	355
Barton Mem. Bldg.	7	1.1%	5	0.8%	228	38.0%	3	0.5%	356 *	59.3%	1	0.1%	600
Barton Orleans	8	2.2%	1	0.2%	158	43.5%	3	0.8%	193 *	53.1%	0	0.0%	363
Brownington	8	2.7%	3	1.0%	108	37.1%	3	1.0%	169 *	58.0%	0	0.0%	291
Charleston	10	3.1%	4	1.2%	121	38.4%	2	0.6%	178 *	56.5%	0	0.0%	315
Coventry	6	2.3%	3	1.1%	109	41.7%	0	0.0%	143 *	54.7%	0	0.0%	261
Craftsbury	7	1.5%	4	0.9%	219 *	49.8%	5	1.1%	204	46.4%	0	0.0%	439
Derby	36	2.1%	7	0.4%	703	41.1%	12	0.7%	950 *	55.6%	0	0.0%	1708
Glover	17	4.3%	3	0.7%	180	46.0%	0	0.0%	191 *	48.8%	0	0.0%	391
Greensboro	7	2.1%	1	0.3%	114	34.9%	1	0.3%	203 *	62.2%	0	0.0%	326
Holland	0	0.0%	1	0.4%	84	38.7%	2	0.9%	130 *	59.9%	0	0.0%	217
Irasburg	8	2.1%	10	2.7%	136	36.7%	1	0.2%	215 *	58.1%	0	0.0%	370
Jay	1	0.8%	1	0.8%	38	31.1%	1	0.8%	80 *	65.5%	1	0.8%	122
Lowell	13	4.8%	9	3.3%	100	37.4%	2	0.7%	143 *	53.5%	0	0.0%	267
Morgan	6	2.5%	0	0.0%	72	30.9%	2	0.8%	153 *	65.6%	0	0.0%	233
Newport City	24	1.7%	8	0.5%	626	44.5%	5	0.3%	739 *	52.6%	3	0.2%	1405
Newport Town	6	1.3%	4	0.8%	210	45.6%	4	0.8%	236 *	51.3%	0	0.0%	460
Troy	7	1.6%	5	1.2%	173	41.4%	1	0.2%	231 *	55.4%	0	0.0%	417
Westfield	3	1.5%	2	1.0%	70	35.1%	2	1.0%	122 *	61.3%	0	0.0%	199
Westmore	3	1.7%	3	1.7%	44	26.1%	1	0.6%	117 *	69.6%	0	0.0%	168
County Totals	193	2.1%	76	0.8%	3646	40.9%	51	0.5%	4936 *	55.4%	5	0.0%	8907

For Lieutenant Governor in Rutland County 1998 GENERAL

Town Name	COLEMAN-Y		NEWTON-L		RACINE-D		SILVER-M		SNELLING-R		Write-Ins		Town Total
Benson	2	0.7%	4	1.4%	108	40.3%	2	0.7%	152 *	56.7%	0	0.0%	268
Brandon	17	1.2%	8	0.5%	699 *	50.1%	6	0.4%	664	47.6%	0	0.0%	1394
Castleton	28	2.2%	5	0.4%	547	44.6%	3	0.2%	640 *	52.2%	3	0.2%	1226
Chittenden	11	2.2%	4	0.8%	227	45.9%	1	0.2%	251 *	50.8%	0	0.0%	494
Clarendon	15	1.5%	10	1.0%	397	40.8%	6	0.6%	544 *	55.9%	0	0.0%	972
Danby	12	2.8%	15	3.5%	158	37.8%	3	0.7%	230 *	55.0%	0	0.0%	418
Fair Haven	19	2.3%	7	0.8%	321	39.9%	1	0.1%	455 *	56.6%	0	0.0%	803
Hubbardton	7	3.7%	1	0.5%	79	42.0%	1	0.5%	100 *	53.1%	0	0.0%	188
Ira	2	1.4%	0	0.0%	64	44.7%	1	0.7%	76 *	53.1%	0	0.0%	143
Mendon	5	1.0%	1	0.2%	157	33.8%	0	0.0%	301 *	64.8%	0	0.0%	464
Middletown Springs	6	1.9%	3	0.9%	165 *	53.9%	3	0.9%	129	42.1%	0	0.0%	306
Mount Holly	11	2.2%	7	1.4%	216	43.9%	3	0.6%	254 *	51.7%	0	0.0%	491
Mount Tabor	1	1.2%	0	0.0%	23	29.1%	1	1.2%	54 *	68.3%	0	0.0%	79
Pawlet	11	2.2%	7	1.4%	206	42.2%	5	1.0%	259 *	53.0%	0	0.0%	488
Pittsfield	1	0.4%	1	0.4%	58	26.1%	1	0.4%	161 *	72.5%	0	0.0%	222
Pittsford	16	1.3%	3	0.2%	513	44.5%	8	0.7%	611 *	53.0%	0	0.0%	1151
Poultney	24	2.5%	3	0.3%	443	46.1%	4	0.4%	485 *	50.5%	0	0.0%	959
Proctor	9	1.3%	2	0.2%	367 *	53.5%	1	0.1%	307	44.7%	0	0.0%	686
Rutland City 6-1 W1	15	0.9%	13	0.8%	736	46.3%	0	0.0%	816 *	51.4%	7	0.4%	1587
Rutland City 6-2 W2	10	0.8%	7	0.6%	632 *	53.9%	1	0.0%	512	43.6%	10	0.8%	1172
Rutland City 6-3 W3B	14	2.0%	3	0.4%	391 *	56.0%	1	0.1%	288	41.2%	1	0.1%	698
Rutland City 6-3 W3A	15	1.5%	10	1.0%	525 *	53.5%	3	0.3%	423	43.1%	4	0.4%	980
Rutland City 6-4 W4	18	1.4%	8	0.6%	694 *	53.8%	3	0.2%	560	43.4%	7	0.5%	1290
Rutland Town	9	0.4%	9	0.4%	624	33.4%	1	0.0%	1224 *	65.5%	1	0.0%	1868
Sherburne	5	1.0%	1	0.2%	80	16.3%	5	1.0%	397 *	81.3%	0	0.0%	488
Shrewsbury	6	1.2%	9	1.8%	228	45.5%	1	0.2%	257 *	51.3%	0	0.0%	501
Sudbury	4	1.5%	2	0.7%	125 *	47.7%	12	4.5%	119	45.4%	0	0.0%	262
Tinmouth	3	1.5%	2	1.0%	84	44.2%	3	1.5%	98 *	51.5%	0	0.0%	190
Wallingford	11	1.2%	9	0.9%	377	41.5%	3	0.3%	507 *	55.9%	0	0.0%	907
Wells	5	1.5%	7	2.1%	114	34.9%	0	0.0%	200 *	61.3%	0	0.0%	326
West Haven	5	4.7%	1	0.9%	34	32.3%	2	1.9%	63 *	60.0%	0	0.0%	105
West Rutland	15	1.7%	7	0.8%	486 *	57.1%	5	0.5%	338	39.7%	0	0.0%	851
County Totals	332	1.5%	169	0.7%	9878	44.9%	90	0.4%	11475 *	52.2%	33	0.1%	21977

For Lieutenant Governor in Washington County 1998 GENERAL

Town Name	COLEMAN-Y		NEWTON-L		RACINE-D		SILVER-M		SNELLING-R		Write-Ins		Town Total
Barre City 4-1	13	1.0%	8	0.6%	639	* 49.3%	7	0.5%	628	48.4%	0	0.0%	1295
Barre City 4-2	20	1.4%	12	0.8%	794	* 55.8%	6	0.4%	591	41.5%	0	0.0%	1423
Barre Town	25	0.8%	7	0.2%	1347	45.3%	12	0.4%	1579	* 53.1%	2	0.0%	2972
Berlin	12	1.2%	4	0.4%	441	46.6%	3	0.3%	486	* 51.3%	0	0.0%	946
Cabot	12	2.8%	3	0.7%	203	* 47.9%	5	1.1%	200	47.2%	0	0.0%	423
Calais	17	2.3%	2	0.2%	432	* 59.7%	14	1.9%	258	35.6%	0	0.0%	723
Duxbury	6	1.5%	2	0.5%	230	* 59.4%	1	0.2%	146	37.7%	2	0.5%	387
East Montpelier	14	1.1%	3	0.2%	620	* 52.7%	11	0.9%	526	44.7%	2	0.1%	1176
Fayston	10	1.8%	5	0.9%	196	35.9%	5	0.9%	328	* 60.1%	1	0.1%	545
Marshfield	21	3.8%	7	1.2%	283	* 51.7%	15	2.7%	221	40.4%	0	0.0%	547
Middlesex	12	1.5%	8	1.0%	461	* 60.5%	4	0.5%	277	36.3%	0	0.0%	762
Montpelier W-5	50	1.5%	14	0.4%	2066	* 62.1%	32	0.9%	1162	34.9%	0	0.0%	3324
Montpelier W-L-1-1	4	2.6%	2	1.3%	94	* 61.0%	1	0.6%	53	34.4%	0	0.0%	154
Moretown	15	2.2%	3	0.4%	351	* 52.2%	4	0.6%	299	44.4%	0	0.0%	672
Northfield	20	1.1%	6	0.3%	815	48.2%	9	0.5%	839	* 49.6%	0	0.0%	1689
Plainfield	19	3.8%	8	1.6%	271	* 55.5%	13	2.6%	177	36.2%	0	0.0%	488
Roxbury	10	4.0%	1	0.4%	110	44.3%	7	2.8%	119	* 47.9%	1	0.4%	248
Waitsfield	16	2.0%	3	0.3%	307	39.8%	5	0.6%	439	* 57.0%	0	0.0%	770
Warren	21	2.7%	9	1.1%	283	36.9%	8	1.0%	444	* 58.0%	0	0.0%	765
Waterbury	18	1.0%	5	0.2%	1016	* 56.5%	11	0.6%	746	41.4%	2	0.1%	1798
Woodbury	3	0.9%	2	0.6%	169	* 55.0%	10	3.2%	123	40.0%	0	0.0%	307
Worcester	13	3.0%	3	0.7%	233	* 55.0%	3	0.7%	170	40.1%	1	0.2%	423
County Totals	351	1.6%	117	0.5%	11361	* 52.0%	186	0.8%	9811	44.9%	11	0.0%	21837

For Lieutenant Governor in Windham County 1998 GENERAL

Town Name	COLEMAN-Y		NEWTON-L		RACINE-D		SILVER-M		SNELLING-R		Write-Ins		Town Total
Athens	2	2.3%	3	3.5%	25	29.7%	1	1.1%	53 *	63.1%	0	0.0%	84
Brattleboro 2-1	26	1.7%	15	1.0%	927 *	62.5%	4	0.2%	511	34.4%	0	0.0%	1483
Brattleboro 2-2	26	2.3%	16	1.4%	781 *	69.8%	7	0.6%	287	25.6%	1	0.0%	1118
Brattleboro 2-3	30	2.6%	21	1.8%	758 *	66.3%	9	0.7%	323	28.2%	2	0.1%	1143
Brookline	3	1.3%	10	4.6%	92	42.5%	0	0.0%	111 *	51.3%	0	0.0%	216
Dover	18	2.9%	16	2.5%	77	12.4%	5	0.8%	501 *	81.2%	0	0.0%	617
Dummerston	15	2.0%	5	0.6%	440 *	58.5%	5	0.6%	286	38.0%	0	0.0%	751
Grafton	4	1.4%	10	3.6%	85	30.6%	5	1.8%	173 *	62.4%	0	0.0%	277
Guilford	15	2.2%	10	1.4%	384 *	57.3%	8	1.1%	253	37.7%	0	0.0%	670
Halifax	15	4.7%	0	0.0%	94	29.9%	6	1.9%	199 *	63.3%	0	0.0%	314
Jamaica	17	4.4%	26	6.7%	78	20.2%	2	0.5%	263 *	68.1%	0	0.0%	386
Londonderry	9	1.2%	66	9.0%	170	23.1%	11	1.5%	477 *	65.0%	0	0.0%	733
Marlboro	20	4.6%	9	2.0%	279 *	64.2%	3	0.6%	120	27.6%	3	0.6%	434
Newfane	25	3.2%	27	3.4%	440 *	56.7%	9	1.1%	274	35.3%	0	0.0%	775
Putney	27	3.1%	18	2.0%	596 *	69.0%	5	0.5%	217	25.1%	0	0.0%	863
Rockingham	38	2.0%	37	2.0%	1051 *	57.0%	11	0.6%	702	38.1%	2	0.1%	1841
Stratton	1	1.0%	2	2.1%	6	6.4%	0	0.0%	84 *	90.3%	0	0.0%	93
Townshend	15	3.0%	17	3.4%	208	42.2%	6	1.2%	246 *	50.0%	0	0.0%	492
Vernon	19	2.2%	10	1.2%	213	25.5%	2	0.2%	590 *	70.7%	0	0.0%	834
Wardsboro	17	5.5%	6	1.9%	93	30.1%	0	0.0%	192 *	62.3%	0	0.0%	308
Westminster	22	2.2%	19	1.9%	613 *	61.5%	7	0.7%	335	33.6%	0	0.0%	996
Whitingham	17	3.1%	9	1.6%	78	14.2%	2	0.3%	439 *	80.4%	1	0.1%	546
Wilmington	38	4.2%	24	2.7%	180	20.2%	9	1.0%	639 *	71.8%	0	0.0%	890
Windham	10	6.2%	15	9.3%	49	30.4%	0	0.0%	87 *	54.0%	0	0.0%	161
County Totals	429	2.6%	391	2.4%	7717 *	48.1%	117	0.7%	7362	45.9%	9	0.0%	16025

For Lieutenant Governor in Windsor County 1998 GENERAL

Town Name	COLEMAN-Y		NEWTON-L		RACINE-D		SILVER-M		SNELLING-R		Write-Ins		Town Total
Andover	4	1.7%	8	3.4%	60	25.5%	1	0.4%	162 *	68.9%	0	0.0%	235
Baltimore	4	5.4%	3	4.0%	27	36.4%	1	1.3%	38 *	51.3%	1	1.3%	74
Barnard	6	1.2%	2	0.4%	147	31.2%	0	0.0%	316 *	67.0%	0	0.0%	471
Bethel	8	1.1%	4	0.5%	334 *	48.6%	7	1.0%	333	48.5%	0	0.0%	686
Bridgewater	7	1.8%	1	0.2%	118	30.8%	14	3.6%	243 *	63.4%	0	0.0%	383
Cavendish	14	2.8%	8	1.6%	206	41.7%	3	0.6%	262 *	53.1%	0	0.0%	493
Chester	34	2.7%	22	1.7%	676 *	54.6%	8	0.6%	496	40.1%	0	0.0%	1236
Hartford 2-1	5	0.7%	5	0.7%	327	46.0%	1	0.1%	372 *	52.3%	0	0.0%	710
Hartford 2-2	30	1.2%	9	0.3%	1320 *	55.5%	7	0.2%	1011	42.5%	1	0.0%	2378
Hartland	23	1.6%	11	0.7%	676	47.7%	5	0.3%	700 *	49.4%	0	0.0%	1415
Ludlow	23	2.0%	8	0.7%	274	24.8%	7	0.6%	793 *	71.7%	0	0.0%	1105
Norwich	13	0.7%	5	0.3%	1157 *	69.7%	14	0.8%	469	28.2%	1	0.0%	1659
Plymouth	9	3.1%	3	1.0%	39	13.5%	3	1.0%	234 *	81.2%	0	0.0%	288
Pomfret	3	0.6%	0	0.0%	183	37.9%	3	0.6%	293 *	60.7%	0	0.0%	482
Reading	7	2.2%	6	1.9%	116	36.7%	1	0.3%	186 *	58.8%	0	0.0%	316
Rochester	14	2.7%	4	0.7%	252 *	49.4%	10	1.9%	229	44.9%	1	0.2%	510
Royalton	25	2.7%	5	0.5%	405	44.4%	9	0.9%	468 *	51.3%	0	0.0%	912
Sharon	8	1.5%	4	0.7%	243	47.0%	4	0.7%	257 *	49.8%	0	0.0%	516
Springfield 1-1	11	1.9%	5	0.8%	304 *	53.6%	1	0.1%	246	43.3%	0	0.0%	567
Springfield W-6	30	1.1%	25	0.9%	1602 *	59.3%	11	0.4%	1032	38.2%	0	0.0%	2700
Stockbridge	6	2.2%	1	0.3%	122	45.0%	2	0.7%	140 *	51.6%	0	0.0%	271
Weathersfield	19	1.9%	6	0.6%	507 *	52.1%	7	0.7%	432	44.4%	1	0.1%	972
Weston	4	1.3%	18	5.8%	88	28.5%	2	0.6%	196 *	63.6%	0	0.0%	308
West Windsor	9	1.7%	1	0.2%	176	34.9%	2	0.4%	314 *	62.4%	1	0.2%	503
Windsor	35	2.7%	13	1.0%	698 *	54.8%	13	1.0%	510	40.0%	3	0.2%	1272
Woodstock	22	1.3%	8	0.4%	590	35.5%	7	0.4%	1031 *	62.1%	1	0.0%	1659
County Totals	373	1.6%	185	0.8%	10647	48.1%	143	0.6%	10763 *	48.6%	10	0.0%	22121

Summary Results by County For Lieutenant Governor 1998 GENERAL

County Name	COLEMAN-Y		NEWTON-L		RACINE-D		SILVER-M		SNELLING-R		Write-Ins		County Total
Addison County	184	1.4%	67	0.5%	7013	* 53.3%	74	0.5%	5813	44.1%	3	0.0%	13154
Bennington County	340	2.5%	228	1.6%	5283	38.9%	105	0.7%	7610	* 56.0%	2	0.0%	13568
Caledonia County	304	2.9%	63	0.6%	4145	39.5%	65	0.6%	5886	* 56.2%	6	0.0%	10469
Chittenden County	706	1.4%	193	0.3%	27982	* 55.3%	227	0.4%	21371	42.2%	57	0.1%	50536
Essex County	115	5.1%	26	1.1%	715	31.6%	24	1.0%	1377	* 61.0%	0	0.0%	2257
Franklin County	179	1.2%	80	0.5%	7208	* 51.0%	75	0.5%	6574	46.5%	6	0.0%	14122
Grand Isle County	46	1.6%	14	0.4%	1294	45.2%	17	0.5%	1491	* 52.1%	0	0.0%	2862
Lamoille County	182	2.1%	41	0.4%	3618	43.4%	45	0.5%	4449	* 53.3%	2	0.0%	8337
Orange County	179	1.6%	71	0.6%	4973	46.2%	91	0.8%	5433	* 50.5%	2	0.0%	10749
Orleans County	193	2.1%	76	0.8%	3646	40.9%	51	0.5%	4936	* 55.4%	5	0.0%	8907
Rutland County	332	1.5%	169	0.7%	9878	44.9%	90	0.4%	11475	* 52.2%	33	0.1%	21977
Washington County	351	1.6%	117	0.5%	11361	* 52.0%	186	0.8%	9811	44.9%	11	0.0%	21837
Windham County	429	2.6%	391	2.4%	7717	* 48.1%	117	0.7%	7362	45.9%	9	0.0%	16025
Windsor County	373	1.6%	185	0.8%	10647	48.1%	143	0.6%	10763	* 48.6%	10	0.0%	22121
State Totals	3913	1.8%	1721	0.7%	105480	* 48.6%	1310	0.6%	104351	48.1%	146	0.0%	216930

For State Treasurer in Addison County 1998 GENERAL

Town Name	BAKER-M		BUSHEY-Y		DOUGLAS-A		LINSKEY-L		Write-Ins		Town Total
Addison	12	2.3%	12	2.3%	484 *	93.8%	8	1.5%	0	0.0%	516
Bridport	11	2.2%	9	1.8%	462 *	93.9%	8	1.6%	2	0.4%	492
Bristol	26	2.0%	48	3.7%	1164 *	91.3%	36	2.8%	0	0.0%	1274
Cornwall	6	1.1%	8	1.4%	517 *	95.7%	9	1.6%	0	0.0%	540
Ferrisburgh	20	2.0%	24	2.4%	885 *	91.6%	37	3.8%	0	0.0%	966
Goshen	1	1.2%	7	8.4%	72 *	86.7%	3	3.6%	0	0.0%	83
Granville	2	2.0%	13	13.2%	82 *	83.6%	1	1.0%	0	0.0%	98
Hancock	5	3.6%	6	4.4%	122 *	89.7%	3	2.2%	0	0.0%	136
Leicester	7	2.0%	6	1.7%	327 *	94.2%	7	2.0%	0	0.0%	347
Lincoln	15	2.8%	44	8.2%	454 *	85.5%	18	3.3%	0	0.0%	531
Middlebury 4-1	1	20.0%	0	0.0%	4 *	80.0%	0	0.0%	0	0.0%	5
Middlebury 4-2	37	1.5%	63	2.5%	2282 *	93.4%	60	2.4%	0	0.0%	2442
Monkton	17	2.5%	29	4.3%	580 *	87.8%	33	5.0%	1	0.1%	660
New Haven	19	2.5%	20	2.6%	692 *	92.2%	19	2.5%	0	0.0%	750
Orwell	9	2.0%	13	2.9%	410 *	91.9%	14	3.1%	0	0.0%	446
Panton	6	2.2%	8	3.0%	240 *	90.5%	11	4.1%	0	0.0%	265
Ripton	6	2.8%	14	6.5%	187 *	87.3%	7	3.2%	0	0.0%	214
Salisbury	6	1.5%	16	4.1%	358 *	92.2%	7	1.8%	1	0.2%	388
Shoreham	4	0.8%	12	2.6%	428 *	95.3%	5	1.1%	0	0.0%	449
Starksboro	19	3.1%	44	7.3%	496 *	83.0%	38	6.3%	0	0.0%	597
Vergennes	16	1.9%	33	4.0%	738 *	90.2%	29	3.5%	2	0.2%	818
Waltham	4	2.1%	7	3.7%	169 *	91.3%	5	2.7%	0	0.0%	185
Weybridge	2	0.4%	5	1.1%	412 *	96.9%	6	1.4%	0	0.0%	425
Whiting	2	1.5%	0	0.0%	127 *	96.2%	3	2.2%	0	0.0%	132
County Totals	253	1.9%	441	3.4%	11692 *	91.6%	367	2.8%	6	0.0%	12759

For State Treasurer in Bennington County 1998 GENERAL

Town Name	BAKER-M		BUSHEY-Y		DOUGLAS-A		LINSKEY-L		Write-Ins		Town Total
Arlington	31	3.0%	61	5.9%	883 *	86.0%	50	4.8%	1	0.1%	1026
Bennington 2-1	66	3.9%	103	6.0%	1437 *	84.9%	85	5.0%	1	0.0%	1692
Bennington 2-2	18	2.9%	39	6.3%	522 *	84.8%	35	5.6%	1	0.1%	615
Bennington 2-3	74	3.8%	114	5.8%	1653 *	84.9%	105	5.4%	0	0.0%	1946
Bennington 2-4	0	0.0%	0	0.0%	12 *	85.7%	2	14.2%	0	0.0%	14
Bennington 2-1 NB	18	4.7%	28	7.4%	311 *	82.4%	20	5.3%	0	0.0%	377
Dorset	37	4.0%	49	5.4%	797 *	87.8%	23	2.5%	1	0.1%	907
Landgrove	1	1.1%	3	3.4%	79 *	90.8%	4	4.6%	0	0.0%	87
Manchester	87	5.3%	76	4.6%	1419 *	86.9%	49	3.0%	2	0.1%	1633
Peru	4	2.3%	8	4.7%	152 *	90.4%	4	2.3%	0	0.0%	168
Pownal	62	5.6%	101	9.2%	859 *	78.7%	69	6.3%	0	0.0%	1091
Readsboro	11	6.4%	22	12.7%	136 *	79.0%	3	1.7%	0	0.0%	172
Rupert	9	2.9%	23	7.5%	258 *	84.5%	14	4.5%	1	0.3%	305
Sandgate	9	6.6%	9	6.6%	107 *	79.2%	10	7.4%	0	0.0%	135
Searsburg	3	8.8%	3	8.8%	27 *	79.4%	1	2.9%	0	0.0%	34
Shaftsbury	44	2.9%	77	5.1%	1285 *	86.5%	78	5.2%	1	0.0%	1485
Stamford	6	2.5%	21	8.9%	198 *	84.2%	9	3.8%	1	0.4%	235
Sunderland	13	4.1%	22	7.1%	265 *	85.4%	10	3.2%	0	0.0%	310
Winhall	22	6.1%	16	4.4%	306 *	85.4%	14	3.9%	0	0.0%	358
Woodford	15	11.8%	8	6.3%	92 *	72.4%	12	9.4%	0	0.0%	127
County Totals	530	4.1%	783	6.1%	10798 *	84.9%	597	4.6%	9	0.0%	12717

For State Treasurer in Caledonia County 1998 GENERAL

Town Name		BAKER-M		BUSHEY-Y		DOUGLAS-A		LINSKEY-L		Write-Ins	Town Total
Barnet	215	28.9%	22	2.9%	484	* 65.0%	23	3.0%	0	0.0%	744
Burke	30	5.9%	33	6.5%	412	* 81.9%	28	5.5%	0	0.0%	503
Danville	65	7.5%	73	8.4%	701	* 80.9%	27	3.1%	0	0.0%	866
Groton	48	14.1%	10	2.9%	274	* 80.5%	8	2.3%	0	0.0%	340
Hardwick	41	3.8%	77	7.1%	881	* 81.7%	78	7.2%	1	0.0%	1078
Kirby	16	10.4%	7	4.5%	125	* 81.7%	5	3.2%	0	0.0%	153
Lyndon	106	7.3%	71	4.9%	1213	* 83.6%	57	3.9%	3	0.2%	1450
Newark	8	4.7%	17	10.1%	133	* 79.6%	9	5.3%	0	0.0%	167
Peacham	44	13.3%	19	5.7%	259	* 78.4%	8	2.4%	0	0.0%	330
Ryegate	94	18.6%	21	4.1%	371	* 73.7%	17	3.3%	0	0.0%	503
St. Johnsbury	181	8.4%	92	4.3%	1774	* 83.0%	85	3.9%	3	0.1%	2135
Sheffield	21	10.4%	15	7.4%	155	* 77.1%	10	4.9%	0	0.0%	201
Stannard	7	7.8%	8	8.9%	67	* 75.2%	6	6.7%	1	1.1%	89
Sutton	19	6.6%	19	6.6%	236	* 82.2%	13	4.5%	0	0.0%	287
Walden	28	7.6%	36	9.8%	273	* 75.0%	27	7.4%	0	0.0%	364
Waterford	63	11.8%	14	2.6%	444	* 83.3%	12	2.2%	0	0.0%	533
Wheelock	18	9.2%	11	5.6%	152	* 77.9%	14	7.1%	0	0.0%	195
County Totals	1004	10.1%	545	5.4%	7954	* 80.0%	427	4.3%	8	0.0%	9938

For State Treasurer in Chittenden County 1998 GENERAL

Town Name		BAKER-M		BUSHEY-Y		DOUGLAS-A		LINSKEY-L		Write-Ins		Town Total
Bolton	16	4.5%	26	7.4%	282 *	80.3%	27	7.6%	0	0.0%		351
Burlington 7-1 W5	55	2.8%	177	9.2%	1557 *	81.7%	112	5.8%	4	0.2%		1905
Burlington 7-3 W2	3	5.5%	7	12.9%	41 *	75.9%	3	5.5%	0	0.0%		54
Burlington 7-4 W2	32	4.7%	168	24.8%	407 *	60.1%	68	10.0%	2	0.3%		677
Burlington 7-5 W4	8	2.3%	6	1.7%	317 *	91.6%	14	4.0%	1	0.2%		346
Burlington 7-6 W4	36	2.0%	83	4.7%	1563 *	88.5%	78	4.4%	5	0.2%		1765
Burlington 7-7 W6	15	1.9%	43	5.5%	681 *	87.6%	37	4.7%	1	0.1%		777
Burlington 7-2 W2	19	5.9%	63	19.8%	206 *	64.7%	26	8.1%	4	1.2%		318
Burlington 7-3 W1	38	3.1%	159	13.0%	936 *	76.6%	84	6.8%	5	0.4%		1222
Burlington 7-1 W6	24	3.7%	91	14.3%	478 *	75.1%	38	5.9%	5	0.7%		636
Burlington 7-2 W3	81	5.3%	293	19.4%	986 *	65.6%	141	9.3%	2	0.1%		1503
Burlington 7-2 W5	5	6.4%	18	23.0%	46 *	58.9%	9	11.5%	0	0.0%		78
Burlington 7-3 W6	9	5.4%	23	13.9%	120 *	72.7%	13	7.8%	0	0.0%		165
Burlington 7-5 W3	5	7.8%	17	26.5%	37 *	57.8%	5	7.8%	0	0.0%		64
Burlington 7-5 W7	20	2.0%	60	6.1%	854 *	88.0%	35	3.6%	1	0.1%		970
Burlington 7-6 W7	30	3.1%	69	7.2%	778 *	82.1%	65	6.8%	5	0.5%		947
Charlotte	40	2.5%	75	4.8%	1372 *	88.0%	70	4.4%	1	0.0%		1558
Colchester 1-1	75	2.8%	157	5.8%	2288 *	85.8%	140	5.2%	4	0.1%		2664
Colchester 1-2	35	1.7%	112	5.6%	1772 *	88.7%	77	3.8%	0	0.0%		1996
Colchester 1-3	0	***.*%	0	***.*%	0	***.*%	0	***.*%	0	***.*%		0
Essex 2-1	67	2.1%	122	3.9%	2730 *	89.1%	136	4.4%	6	0.2%		3061
Essex 2-3	9	3.3%	6	2.2%	237 *	87.4%	18	6.6%	1	0.3%		271
Essex 2-4	79	2.7%	124	4.3%	2485 *	87.8%	138	4.8%	2	0.0%		2828
Hinesburg	59	4.0%	90	6.1%	1235 *	85.0%	66	4.5%	3	0.2%		1453
Huntington	21	3.2%	67	10.2%	517 *	78.8%	51	7.7%	0	0.0%		656
Jericho	72	3.6%	101	5.1%	1684 *	86.0%	95	4.8%	6	0.3%		1958
Milton 2-2	52	2.3%	157	6.9%	1893 *	83.8%	154	6.8%	2	0.0%		2258
Milton 2-3	8	2.6%	19	6.3%	238 *	79.3%	35	11.6%	0	0.0%		300
Richmond	47	3.0%	103	6.7%	1314 *	85.6%	69	4.5%	1	0.0%		1534
St. George	6	3.3%	9	5.0%	147 *	81.6%	17	9.4%	1	0.5%		180
Shelburne 5-1	15	1.8%	22	2.7%	748 *	92.8%	21	2.6%	0	0.0%		806
Shelburne 5-3	2	1.1%	4	2.2%	168 *	94.9%	3	1.6%	0	0.0%		177
Shelburne 5-4	57	2.9%	57	2.9%	1732 *	90.4%	68	3.5%	2	0.1%		1916
South Burlington 7-7	22	3.8%	17	2.9%	512 *	88.4%	28	4.8%	0	0.0%		579
South Burlington 7-8	36	2.0%	60	3.4%	1575 *	90.6%	65	3.7%	2	0.1%		1738
South Burlington 7-9	43	2.6%	63	3.8%	1489 *	90.2%	50	3.0%	5	0.3%		1650
South Burlington7-10	35	2.3%	91	6.0%	1312 *	87.4%	60	4.0%	3	0.2%		1501
Underhill	46	3.7%	82	6.6%	1029 *	83.5%	74	6.0%	0	0.0%		1231
Westford	11	1.5%	20	2.8%	464 *	66.9%	198	28.5%	0	0.0%		693
Williston 5-1	14	2.6%	22	4.0%	480 *	89.0%	22	4.0%	1	0.1%		539
Williston 5-2	58	2.6%	92	4.1%	1976 *	88.7%	99	4.4%	1	0.0%		2226
Winooski Armory	25	3.1%	170	21.5%	559 *	70.9%	34	4.3%	0	0.0%		788
Winooski St. Francis	21	2.2%	200	21.7%	660 *	71.8%	38	4.1%	0	0.0%		919
County Totals	1351	2.8%	3345	7.0%	39905 *	84.4%	2581	5.4%	76	0.1%		47258

For State Treasurer in Essex County 1998 GENERAL

Town Name	BAKER-M		BUSHEY-Y		DOUGLAS-A		LINSKEY-L		Write-Ins		Town Total
Bloomfield	2	3.2%	5	8.2%	52 *	85.2%	2	3.2%	0	0.0%	61
Brighton	41	7.3%	46	8.2%	431 *	76.9%	41	7.3%	1	0.1%	560
Brunswick	1	2.5%	4	10.2%	33 *	84.6%	1	2.5%	0	0.0%	39
Canaan	15	4.9%	29	9.4%	233 *	76.1%	29	9.4%	0	0.0%	306
Concord	43	12.6%	21	6.1%	260 *	76.7%	15	4.4%	0	0.0%	339
East Haven	7	6.5%	7	6.5%	80 *	74.7%	13	12.1%	0	0.0%	107
Granby	5	11.3%	1	2.2%	38 *	86.3%	0	0.0%	0	0.0%	44
Guildhall	6	5.9%	8	7.9%	84 *	83.1%	3	2.9%	0	0.0%	101
Lemington	2	4.4%	4	8.8%	36 *	80.0%	3	6.6%	0	0.0%	45
Lunenburg Comm. Hall	27	10.1%	20	7.5%	205 *	77.3%	13	4.9%	0	0.0%	265
Lunenburg Gilman	14	13.8%	8	7.9%	76 *	75.2%	3	2.9%	0	0.0%	101
Maidstone	3	6.8%	2	4.5%	36 *	81.8%	3	6.8%	0	0.0%	44
Norton	2	2.8%	7	10.0%	57 *	81.4%	4	5.7%	0	0.0%	70
Victory	5	8.4%	7	11.8%	43 *	72.8%	3	5.0%	1	1.6%	59
County Totals	173	8.0%	169	7.8%	1664 *	77.7%	133	6.2%	2	0.0%	2141

For State Treasurer in Franklin County 1998 GENERAL

Town Name	BAKER-M		BUSHEY-Y		DOUGLAS-A		LINSKEY-L		Write-Ins		Town Total
Bakersfield	18	4.0%	37	8.3%	351 *	79.5%	35	7.9%	0	0.0%	441
Berkshire	10	2.3%	20	4.7%	369 *	87.6%	22	5.2%	0	0.0%	421
Enosburg	33	3.5%	54	5.8%	776 *	84.1%	59	6.4%	0	0.0%	922
Fairfax	38	3.7%	47	4.6%	829 *	81.5%	102	10.0%	1	0.1%	1017
Fairfield	13	2.4%	20	3.7%	466 *	86.3%	41	7.5%	0	0.0%	540
Fletcher	11	3.2%	37	10.9%	254 *	75.3%	35	10.3%	0	0.0%	337
Franklin	13	3.4%	24	6.3%	327 *	85.8%	17	4.4%	0	0.0%	381
Georgia	28	2.0%	67	4.9%	1163 *	85.5%	101	7.4%	0	0.0%	1359
Highgate	25	2.9%	56	6.6%	716 *	85.4%	41	4.8%	0	0.0%	838
Montgomery	13	4.0%	22	6.7%	274 *	84.5%	15	4.6%	0	0.0%	324
Richford	34	3.8%	50	5.5%	744 *	83.2%	64	7.1%	2	0.2%	894
St. Albans City	66	3.3%	116	5.9%	1628 *	83.6%	133	6.8%	3	0.1%	1946
St. Albans Town 3-1	4	4.4%	6	6.7%	66 *	74.1%	13	14.6%	0	0.0%	89
St. Albans Town 3-2	58	3.3%	118	6.8%	1440 *	83.3%	110	6.3%	2	0.1%	1728
Sheldon	13	2.3%	19	3.3%	507 *	89.7%	26	4.6%	0	0.0%	565
Swanton	51	2.9%	104	5.9%	1520 *	86.3%	86	4.8%	0	0.0%	1761
County Totals	428	3.1%	797	5.8%	11430 *	84.2%	900	6.6%	8	0.0%	13563

For State Treasurer in Grand Isle County 1998 GENERAL

Town Name	BAKER-M		BUSHEY-Y		DOUGLAS-A		LINSKEY-L		Write-Ins		Town Total
Alburg	17	3.2%	50	9.4%	432 *	81.6%	30	5.6%	0	0.0%	529
Grand Isle	34	4.2%	57	7.1%	658 *	82.1%	52	6.4%	0	0.0%	801
Isle LaMotte	8	3.7%	13	6.0%	169 *	78.2%	26	12.0%	0	0.0%	216
North Hero	11	3.1%	19	5.4%	305 *	86.6%	17	4.8%	0	0.0%	352
South Hero	33	3.9%	37	4.4%	720 *	87.0%	37	4.4%	0	0.0%	827
County Totals	103	3.7%	176	6.4%	2284 *	83.8%	162	5.9%	0	0.0%	2725

For State Treasurer in Lamoille County 1998 GENERAL

Town Name	BAKER-M		BUSHEY-Y		DOUGLAS-A		LINSKEY-L		Write-Ins		Town Total
Belvidere	2	2.4%	1	1.2%	79 *	96.3%	0	0.0%	0	0.0%	82
Cambridge	26	2.6%	45	4.6%	830 *	85.0%	74	7.5%	1	0.1%	976
Eden	20	5.3%	37	9.9%	274 *	73.4%	42	11.2%	0	0.0%	373
Elmore	6	2.3%	19	7.3%	225 *	86.8%	9	3.4%	0	0.0%	259
Hyde Park	24	2.2%	65	6.1%	922 *	87.5%	42	3.9%	0	0.0%	1053
Johnson	39	4.0%	114	11.7%	758 *	78.1%	58	5.9%	1	0.1%	970
Morristown	42	2.4%	75	4.4%	1474 *	87.3%	96	5.6%	1	0.0%	1688
Stowe	58	3.1%	88	4.8%	1624 *	89.2%	48	2.6%	1	0.0%	1819
Waterville	2	0.9%	14	6.9%	175 *	86.6%	11	5.4%	0	0.0%	202
Wolcott	20	4.5%	41	9.2%	348 *	78.7%	33	7.4%	0	0.0%	442
County Totals	239	3.0%	499	6.3%	6709 *	85.3%	413	5.2%	4	0.0%	7864

For State Treasurer in Orange County 1998 GENERAL

Town Name	BAKER-M		BUSHEY-Y		DOUGLAS-A		LINSKEY-L		Write-Ins		Town Total
Bradford	79	9.0%	39	4.4%	723 *	82.7%	33	3.7%	0	0.0%	874
Braintree	19	4.0%	17	3.6%	393 *	83.6%	22	4.6%	19	4.0%	470
Brookfield	30	5.5%	36	6.6%	462 *	84.9%	15	2.7%	1	0.1%	544
Chelsea	11	2.2%	18	3.6%	445 *	90.8%	15	3.0%	1	0.2%	490
Corinth	45	10.2%	35	7.9%	340 *	77.4%	19	4.3%	0	0.0%	439
Fairlee	19	4.7%	21	5.2%	337 *	84.4%	22	5.5%	0	0.0%	399
Newbury Twn Of. Bld.	31	8.3%	20	5.3%	295 *	79.3%	26	6.9%	0	0.0%	372
Newbury Townhouse	17	10.6%	7	4.3%	123 *	76.8%	13	8.1%	0	0.0%	160
Newbury Wells River	47	21.3%	9	4.0%	156 *	70.9%	8	3.6%	0	0.0%	220
Orange	8	2.4%	14	4.3%	285 *	87.6%	18	5.5%	0	0.0%	325
Randolph Chandler	87	5.4%	60	3.7%	1371 *	86.3%	69	4.3%	0	0.0%	1587
Strafford	26	5.6%	29	6.2%	389 *	84.0%	19	4.1%	0	0.0%	463
Thetford	45	3.8%	66	5.7%	1003 *	86.6%	44	3.8%	0	0.0%	1158
Topsham	24	7.4%	10	3.1%	267 *	83.1%	20	6.2%	0	0.0%	321
Tunbridge	19	4.0%	20	4.2%	412 *	87.4%	18	3.8%	2	0.4%	471
Vershire	14	5.5%	23	9.1%	203 *	80.8%	11	4.3%	0	0.0%	251
Washington	13	3.4%	22	5.9%	321 *	86.0%	17	4.5%	0	0.0%	373
West Fairlee	9	3.9%	15	6.5%	193 *	84.2%	12	5.2%	0	0.0%	229
Williamstown	35	3.4%	47	4.6%	877 *	87.2%	45	4.4%	1	0.1%	1005
County Totals	578	5.6%	508	5.0%	8595 *	84.6%	446	4.3%	24	0.2%	10151

For State Treasurer in Orleans County 1998 GENERAL

Town Name	BAKER-M		BUSHEY-Y		DOUGLAS-A		LINSKEY-L		Write-Ins		Town Total
Albany	9	2.7%	29	8.8%	272 *	83.1%	17	5.2%	0	0.0%	327
Barton Mem. Bldg.	23	3.9%	23	3.9%	515 *	88.6%	19	3.2%	1	0.1%	581
Barton Orleans	7	1.9%	15	4.2%	321 *	90.4%	12	3.3%	0	0.0%	355
Brownington	19	7.0%	15	5.5%	219 *	81.4%	16	5.9%	0	0.0%	269
Charleston	7	2.3%	22	7.4%	254 *	85.5%	14	4.7%	0	0.0%	297
Coventry	8	3.1%	13	5.1%	219 *	86.9%	12	4.7%	0	0.0%	252
Craftsbury	11	2.6%	26	6.2%	352 *	84.6%	27	6.4%	0	0.0%	416
Derby	58	3.5%	95	5.8%	1384 *	85.2%	86	5.3%	0	0.0%	1623
Glover	12	3.2%	19	5.1%	318 *	85.4%	23	6.1%	0	0.0%	372
Greensboro	13	4.3%	23	7.6%	253 *	84.3%	11	3.6%	0	0.0%	300
Holland	6	2.9%	11	5.3%	177 *	86.3%	11	5.3%	0	0.0%	205
Irasburg	6	1.6%	41	11.2%	302 *	82.7%	16	4.3%	0	0.0%	365
Jay	2	1.7%	3	2.5%	104 *	89.6%	7	6.0%	0	0.0%	116
Lowell	14	5.5%	16	6.3%	204 *	80.3%	20	7.8%	0	0.0%	254
Morgan	6	2.6%	12	5.3%	199 *	88.4%	8	3.5%	0	0.0%	225
Newport City	42	3.1%	64	4.7%	1193 *	88.0%	56	4.1%	0	0.0%	1355
Newport Town	20	4.4%	24	5.3%	384 *	85.3%	22	4.8%	0	0.0%	450
Troy	20	4.8%	29	7.0%	335 *	81.7%	26	6.3%	0	0.0%	410
Westfield	8	4.1%	11	5.6%	160 *	82.4%	15	7.7%	0	0.0%	194
Westmore	7	4.3%	3	1.8%	145 *	89.5%	7	4.3%	0	0.0%	162
County Totals	298	3.4%	494	5.7%	7310 *	85.7%	425	4.9%	1	0.0%	8528

For State Treasurer in Rutland County 1998 GENERAL

Town Name	BAKER-M		BUSHEY-Y		DOUGLAS-A		LINSKEY-L		Write-Ins		Town Total
Benson	7	2.7%	15	5.8%	227 *	87.9%	9	3.4%	0	0.0%	258
Brandon	28	2.0%	57	4.2%	1228 *	90.6%	41	3.0%	0	0.0%	1354
Castleton	34	2.9%	78	6.6%	1016 *	87.0%	39	3.3%	0	0.0%	1167
Chittenden	8	1.7%	25	5.3%	414 *	88.8%	18	3.8%	1	0.2%	466
Clarendon	45	4.8%	38	4.1%	806 *	87.0%	37	4.0%	0	0.0%	926
Danby	11	2.7%	31	7.7%	345 *	86.0%	14	3.4%	0	0.0%	401
Fair Haven	19	2.4%	55	7.0%	678 *	86.3%	33	4.2%	0	0.0%	785
Hubbardton	7	3.8%	15	8.2%	158 *	86.3%	3	1.6%	0	0.0%	183
Ira	3	2.1%	9	6.5%	121 *	88.3%	4	2.9%	0	0.0%	137
Mendon	7	1.5%	20	4.4%	413 *	91.9%	9	2.0%	0	0.0%	449
Middletown Springs	12	4.3%	23	8.2%	234 *	83.8%	10	3.5%	0	0.0%	279
Mount Holly	16	3.4%	35	7.5%	393 *	84.3%	22	4.7%	0	0.0%	466
Mount Tabor	5	6.7%	3	4.0%	61 *	82.4%	5	6.7%	0	0.0%	74
Pawlet	22	4.7%	25	5.4%	397 *	85.7%	19	4.1%	0	0.0%	463
Pittsfield	7	3.4%	10	4.8%	180 *	87.3%	9	4.3%	0	0.0%	206
Pittsford	26	2.3%	41	3.7%	995 *	91.3%	27	2.4%	0	0.0%	1089
Poultney	37	4.0%	60	6.6%	780 *	86.0%	28	3.0%	1	0.1%	906
Proctor	25	3.7%	22	3.3%	601 *	90.3%	17	2.5%	0	0.0%	665
Rutland City 6-1 W1	27	1.7%	49	3.2%	1389 *	92.2%	36	2.3%	4	0.2%	1505
Rutland City 6-2 W2	32	2.8%	50	4.5%	990 *	89.3%	33	2.9%	3	0.2%	1108
Rutland City 6-3 W3B	27	4.1%	50	7.6%	542 *	82.8%	35	5.3%	0	0.0%	654
Rutland City 6-3 W3A	37	4.0%	58	6.3%	766 *	84.1%	47	5.1%	2	0.2%	910
Rutland City 6-4 W4	23	1.9%	54	4.5%	1075 *	89.5%	45	3.7%	3	0.2%	1200
Rutland Town	41	2.2%	56	3.0%	1657 *	91.0%	63	3.4%	2	0.1%	1819
Sherburne	13	2.9%	21	4.7%	394 *	89.5%	11	2.5%	1	0.2%	440
Shrewsbury	16	3.3%	26	5.4%	406 *	85.4%	27	5.6%	0	0.0%	475
Sudbury	8	3.1%	11	4.3%	231 *	90.9%	4	1.5%	0	0.0%	254
Tinmouth	5	2.7%	12	6.6%	154 *	85.5%	9	5.0%	0	0.0%	180
Wallingford	30	3.4%	49	5.6%	755 *	87.5%	28	3.2%	0	0.0%	862
Wells	10	3.1%	22	6.9%	272 *	86.0%	12	3.8%	0	0.0%	316
West Haven	5	4.9%	13	12.8%	79 *	78.2%	4	3.9%	0	0.0%	101
West Rutland	49	6.0%	39	4.7%	690 *	84.6%	37	4.5%	0	0.0%	815
County Totals	642	3.0%	1072	5.1%	18447 *	88.2%	735	3.5%	17	0.0%	20913

For State Treasurer in Washington County 1998 GENERAL

Town Name	BAKER-M		BUSHEY-Y		DOUGLAS-A		LINSKEY-L		Write-Ins		Town Total
Barre City 4-1	41	3.2%	36	2.8%	1128 *	90.3%	43	3.4%	0	0.0%	1248
Barre City 4-2	40	2.9%	63	4.5%	1214 *	88.4%	54	3.9%	2	0.1%	1373
Barre Town	50	1.7%	82	2.8%	2656 *	92.1%	93	3.2%	1	0.0%	2882
Berlin	20	2.2%	43	4.7%	818 *	89.7%	30	3.2%	0	0.0%	911
Cabot	17	4.3%	26	6.6%	326 *	83.1%	23	5.8%	0	0.0%	392
Calais	22	3.3%	52	7.9%	550 *	84.1%	30	4.5%	0	0.0%	654
Duxbury	7	1.9%	23	6.2%	328 *	88.8%	9	2.4%	2	0.5%	369
East Montpelier	23	2.0%	52	4.6%	997 *	89.9%	36	3.2%	0	0.0%	1108
Fayston	18	3.4%	28	5.4%	458 *	88.2%	14	2.7%	1	0.1%	519
Marshfield	22	4.3%	49	9.6%	409 *	80.5%	28	5.5%	0	0.0%	508
Middlesex	22	3.0%	52	7.2%	612 *	84.8%	35	4.8%	0	0.0%	721
Montpelier W-5	87	2.8%	256	8.3%	2593 *	84.0%	144	4.6%	5	0.1%	3085
Montpelier W-L-1-1	3	2.0%	7	4.7%	129 *	87.1%	9	6.0%	0	0.0%	148
Moretown	18	2.7%	35	5.3%	582 *	89.2%	17	2.6%	0	0.0%	652
Northfield	44	2.7%	72	4.4%	1427 *	88.2%	72	4.4%	3	0.1%	1618
Plainfield	22	4.8%	55	12.1%	336 *	74.0%	41	9.0%	0	0.0%	454
Roxbury	12	5.1%	21	8.9%	190 *	81.2%	8	3.4%	3	1.2%	234
Waitsfield	8	1.1%	45	6.3%	622 *	88.2%	29	4.1%	1	0.1%	705
Warren	26	3.6%	60	8.4%	593 *	83.6%	30	4.2%	0	0.0%	709
Waterbury	34	1.9%	80	4.6%	1518 *	88.8%	77	4.5%	0	0.0%	1709
Woodbury	10	3.4%	21	7.1%	236 *	80.5%	26	8.8%	0	0.0%	293
Worcester	15	3.7%	35	8.6%	337 *	83.2%	18	4.4%	0	0.0%	405
County Totals	561	2.7%	1193	5.7%	18059 *	87.2%	866	4.1%	18	0.0%	20697

For State Treasurer in Windham County 1998 GENERAL

Town Name	BAKER-M		BUSHEY-Y		DOUGLAS-A		LINSKEY-L		Write-Ins		Town Total
Athens	2	2.5%	3	3.7%	70 *	87.5%	5	6.2%	0	0.0%	80
Brattleboro 2-1	36	2.6%	82	5.9%	1194 *	86.4%	69	4.9%	1	0.0%	1382
Brattleboro 2-2	26	2.4%	75	7.1%	870 *	82.3%	84	7.9%	1	0.0%	1056
Brattleboro 2-3	36	3.4%	89	8.4%	849 *	80.0%	81	7.6%	5	0.4%	1060
Brookline	3	1.4%	12	5.6%	187 *	88.6%	9	4.2%	0	0.0%	211
Dover	29	5.1%	38	6.7%	476 *	83.9%	24	4.2%	0	0.0%	567
Dummerston	20	2.8%	36	5.0%	623 *	87.3%	33	4.6%	1	0.1%	713
Grafton	20	7.6%	12	4.5%	215 *	82.0%	15	5.7%	0	0.0%	262
Guilford	20	3.1%	36	5.7%	527 *	84.0%	43	6.8%	1	0.1%	627
Halifax	8	2.8%	40	14.0%	224 *	78.6%	13	4.5%	0	0.0%	285
Jamaica	10	2.8%	26	7.3%	300 *	84.9%	17	4.8%	0	0.0%	353
Londonderry	26	3.8%	29	4.2%	604 *	88.8%	20	2.9%	1	0.1%	680
Marlboro	15	3.8%	44	11.2%	300 *	76.5%	32	8.1%	1	0.2%	392
Newfane	27	3.7%	51	7.1%	599 *	83.4%	41	5.7%	0	0.0%	718
Putney	28	3.6%	71	9.1%	607 *	78.0%	71	9.1%	1	0.1%	778
Rockingham	65	3.7%	104	6.0%	1402 *	81.7%	143	8.3%	1	0.0%	1715
Stratton	2	2.4%	5	6.0%	73 *	87.9%	3	3.6%	0	0.0%	83
Townshend	14	3.0%	36	7.8%	385 *	84.0%	23	5.0%	0	0.0%	458
Vernon	23	2.8%	23	2.8%	722 *	90.7%	28	3.5%	0	0.0%	796
Wardsboro	10	3.4%	25	8.5%	247 *	84.8%	8	2.7%	1	0.3%	291
Westminster	34	3.7%	71	7.8%	725 *	80.3%	72	7.9%	0	0.0%	902
Whitingham	17	3.3%	38	7.5%	428 *	85.4%	18	3.5%	0	0.0%	501
Wilmington	38	4.5%	56	6.7%	691 *	83.4%	42	5.0%	1	0.1%	828
Windham	8	5.3%	14	9.2%	121 *	80.1%	8	5.3%	0	0.0%	151
County Totals	517	3.4%	1016	6.8%	12439 *	83.5%	902	6.0%	15	0.1%	14889

For State Treasurer in Windsor County 1998 GENERAL

Town Name	BAKER-M		BUSHEY-Y		DOUGLAS-A		LINSKEY-L		Write-Ins		Town Total
Andover	5	2.2%	17	7.5%	197 *	87.5%	6	2.6%	0	0.0%	225
Baltimore	1	1.3%	2	2.7%	63 *	87.5%	6	8.3%	0	0.0%	72
Barnard	16	3.5%	19	4.2%	388 *	86.8%	24	5.3%	0	0.0%	447
Bethel	33	5.0%	46	7.0%	537 *	82.7%	32	4.9%	1	0.1%	649
Bridgewater	15	4.2%	24	6.7%	296 *	83.6%	19	5.3%	0	0.0%	354
Cavendish	23	4.9%	30	6.4%	392 *	84.4%	19	4.0%	0	0.0%	464
Chester	48	4.1%	67	5.7%	997 *	85.8%	48	4.1%	1	0.0%	1161
Hartford 2-1	23	3.5%	35	5.3%	573 *	87.2%	26	3.9%	0	0.0%	657
Hartford 2-2	88	3.9%	147	6.5%	1900 *	85.0%	96	4.3%	2	0.0%	2233
Hartland	52	4.0%	90	6.9%	1098 *	84.4%	60	4.6%	0	0.0%	1300
Ludlow	43	4.1%	71	6.9%	864 *	84.0%	50	4.8%	0	0.0%	1028
Norwich	43	2.9%	76	5.1%	1313 *	89.3%	33	2.2%	4	0.2%	1469
Plymouth	11	3.9%	28	10.1%	229 *	82.9%	8	2.9%	0	0.0%	276
Pomfret	17	3.7%	20	4.3%	407 *	89.2%	11	2.4%	1	0.2%	456
Reading	11	3.6%	17	5.6%	260 *	86.9%	11	3.6%	0	0.0%	299
Rochester	31	6.2%	33	6.6%	409 *	82.7%	21	4.2%	0	0.0%	494
Royalton	40	4.6%	72	8.4%	713 *	83.2%	31	3.6%	1	0.1%	857
Sharon	27	5.6%	33	6.8%	390 *	81.4%	28	5.8%	1	0.2%	479
Springfield 1-1	19	3.5%	35	6.4%	461 *	85.2%	23	4.2%	3	0.5%	541
Springfield W-6	80	3.1%	145	5.6%	2212 *	86.0%	130	5.0%	4	0.1%	2571
Stockbridge	10	3.8%	19	7.3%	223 *	85.7%	7	2.6%	1	0.3%	260
Weathersfield	41	4.4%	56	6.1%	782 *	85.1%	39	4.2%	0	0.0%	918
Weston	9	3.0%	16	5.5%	259 *	89.0%	7	2.4%	0	0.0%	291
West Windsor	15	3.1%	31	6.5%	415 *	88.1%	10	2.1%	0	0.0%	471
Windsor	60	4.9%	70	5.8%	1014 *	84.0%	61	5.0%	1	0.0%	1206
Woodstock	63	4.1%	75	4.8%	1348 *	87.7%	50	3.2%	0	0.0%	1536
County Totals	824	3.9%	1274	6.1%	17740 *	85.6%	856	4.1%	20	0.1%	20714

Summary Results by County For State Treasurer 1998 GENERAL

County Name	BAKER-M		BUSHEY-Y		DOUGLAS-A		LINSKEY-L		Write-Ins		County Total
Addison County	253	1.9%	441	3.4%	11692	* 91.6%	367	2.8%	6	0.0%	12759
Bennington County	530	4.1%	783	6.1%	10798	* 84.9%	597	4.6%	9	0.0%	12717
Caledonia County	1004	10.1%	545	5.4%	7954	* 80.0%	427	4.3%	8	0.0%	9938
Chittenden County	1351	2.8%	3345	7.0%	39905	* 84.4%	2581	5.4%	76	0.1%	47258
Essex County	173	8.0%	169	7.8%	1664	* 77.7%	133	6.2%	2	0.0%	2141
Franklin County	428	3.1%	797	5.8%	11430	* 84.2%	900	6.6%	8	0.0%	13563
Grand Isle County	103	3.7%	176	6.4%	2284	* 83.8%	162	5.9%	0	0.0%	2725
Lamoille County	239	3.0%	499	6.3%	6709	* 85.3%	413	5.2%	4	0.0%	7864
Orange County	578	5.6%	508	5.0%	8595	* 84.6%	446	4.3%	24	0.2%	10151
Orleans County	298	3.4%	494	5.7%	7310	* 85.7%	425	4.9%	1	0.0%	8528
Rutland County	642	3.0%	1072	5.1%	18447	* 88.2%	735	3.5%	17	0.0%	20913
Washington County	561	2.7%	1193	5.7%	18059	* 87.2%	866	4.1%	18	0.0%	20697
Windham County	517	3.4%	1016	6.8%	12439	* 83.5%	902	6.0%	15	0.1%	14889
Windsor County	824	3.9%	1274	6.1%	17740	* 85.6%	856	4.1%	20	0.1%	20714
State Totals	7501	3.6%	12312	6.0%	175026	* 85.4%	9810	4.7%	208	0.1%	204857

For Secretary of State in Addison County 1998 GENERAL

Town Name		LANE-Y		MARKOWITZ-D		MILNE-R		RICHMOND-M		Write-Ins		Town Total
Addison	15	2.9%	212	41.7%	272	* 53.5%	9	1.7%	0	0.0%		508
Bridport	21	4.3%	179	37.3%	270	* 56.3%	9	1.8%	0	0.0%		479
Bristol	52	4.1%	671	* 53.6%	496	39.6%	31	2.4%	0	0.0%		1250
Cornwall	16	2.9%	301	* 56.0%	207	38.5%	13	2.4%	0	0.0%		537
Ferrisburgh	27	2.7%	434	44.3%	492	* 50.3%	25	2.5%	0	0.0%		978
Goshen	7	8.5%	36	* 43.9%	35	42.6%	3	3.6%	1	1.2%		82
Granville	8	8.2%	50	* 51.5%	36	37.1%	3	3.0%	0	0.0%		97
Hancock	7	5.4%	56	43.4%	61	* 47.2%	5	3.8%	0	0.0%		129
Leicester	12	3.5%	142	42.5%	165	* 49.4%	14	4.1%	1	0.3%		334
Lincoln	42	7.8%	296	* 55.1%	188	35.0%	11	2.0%	0	0.0%		537
Middlebury 4-1	1	20.0%	3	* 60.0%	1	20.0%	0	0.0%	0	0.0%		5
Middlebury 4-2	84	3.4%	1351	* 55.8%	941	38.9%	43	1.7%	0	0.0%		2419
Monkton	34	5.0%	387	* 57.7%	230	34.3%	18	2.6%	1	0.1%		670
New Haven	36	4.9%	365	* 49.9%	311	42.5%	19	2.6%	0	0.0%		731
Orwell	15	3.4%	193	43.8%	221	* 50.2%	11	2.5%	0	0.0%		440
Panton	10	3.7%	111	41.8%	135	* 50.9%	9	3.4%	0	0.0%		265
Ripton	13	6.2%	119	* 57.2%	70	33.6%	6	2.8%	0	0.0%		208
Salisbury	15	4.0%	165	44.4%	177	* 47.7%	13	3.5%	1	0.2%		371
Shoreham	21	4.8%	205	* 47.6%	195	45.3%	9	2.0%	0	0.0%		430
Starksboro	36	6.0%	326	* 54.4%	209	34.8%	28	4.6%	0	0.0%		599
Vergennes	32	3.9%	403	* 49.4%	346	42.4%	32	3.9%	2	0.2%		815
Waltham	6	3.2%	87	* 47.2%	87	* 47.2%	4	2.1%	0	0.0%		184
Weybridge	10	2.4%	206	* 50.0%	189	45.8%	7	1.7%	0	0.0%		412
Whiting	2	1.5%	66	* 50.3%	57	43.5%	6	4.5%	0	0.0%		131
County Totals	522	4.1%	6364	* 50.4%	5391	42.7%	328	2.6%	6	0.0%		12611

For Secretary of State in Bennington County 1998 GENERAL

Town Name		LANE-Y		MARKOWITZ-D		MILNE-R		RICHMOND-M		Write-Ins		Town Total
Arlington	51	4.9%	438	42.4%	512 *	49.5%	32	3.1%	0	0.0%		1033
Bennington 2-1	93	5.3%	931 *	53.6%	656	37.7%	56	3.2%	0	0.0%		1736
Bennington 2-2	28	4.4%	360 *	57.3%	219	34.8%	21	3.3%	0	0.0%		628
Bennington 2-3	89	4.4%	1150 *	57.2%	705	35.0%	66	3.2%	0	0.0%		2010
Bennington 2-4	2	14.2%	7 *	50.0%	4	28.5%	1	7.1%	0	0.0%		14
Bennington 2-1 NB	18	4.4%	275 *	68.4%	96	23.8%	13	3.2%	0	0.0%		402
Dorset	29	3.0%	246	26.0%	647 *	68.3%	24	2.5%	0	0.0%		946
Landgrove	1	1.2%	27	32.9%	51 *	62.2%	3	3.6%	0	0.0%		82
Manchester	65	3.8%	475	28.0%	1110 *	65.5%	44	2.6%	0	0.0%		1694
Peru	6	3.4%	62	36.0%	99 *	57.5%	5	2.9%	0	0.0%		172
Pownal	109	9.8%	495 *	44.8%	445	40.3%	54	4.9%	0	0.0%		1103
Readsboro	12	6.7%	106 *	59.2%	59	32.9%	2	1.1%	0	0.0%		179
Rupert	22	7.1%	105	33.9%	170 *	55.0%	12	3.8%	0	0.0%		309
Sandgate	11	7.9%	64 *	46.3%	57	41.3%	6	4.3%	0	0.0%		138
Searsburg	3	8.8%	5	14.7%	24 *	70.5%	2	5.8%	0	0.0%		34
Shaftsbury	84	5.5%	761 *	50.0%	640	42.0%	36	2.3%	1	0.0%		1522
Stamford	16	6.5%	123 *	50.2%	99	40.4%	6	2.4%	1	0.4%		245
Sunderland	15	4.8%	118	38.0%	169 *	54.5%	8	2.5%	0	0.0%		310
Winhall	10	2.7%	79	21.7%	262 *	72.1%	12	3.3%	0	0.0%		363
Woodford	17	13.2%	77 *	60.1%	30	23.4%	4	3.1%	0	0.0%		128
County Totals	681	5.2%	5904	45.2%	6054 *	46.4%	407	3.1%	2	0.0%		13048

For Secretary of State in Caledonia County 1998 GENERAL

Town Name		LANE-Y		MARKOWITZ-D		MILNE-R		RICHMOND-M		Write-Ins	Town Total
Barnet	29	3.9%	292	39.3%	398 *	53.5%	24	3.2%	0	0.0%	743
Burke	21	4.1%	201	39.4%	265 *	51.9%	23	4.5%	0	0.0%	510
Danville	30	3.4%	309	35.4%	512 *	58.6%	22	2.5%	0	0.0%	873
Groton	9	2.5%	114	32.8%	219 *	63.1%	5	1.4%	0	0.0%	347
Hardwick	25	2.2%	524	47.3%	530 *	47.9%	27	2.4%	0	0.0%	1106
Kirby	13	8.4%	55	35.7%	80 *	51.9%	6	3.9%	0	0.0%	154
Lyndon	65	4.4%	503	34.7%	848 *	58.5%	33	2.2%	0	0.0%	1449
Newark	11	6.5%	76 *	44.9%	73	43.2%	9	5.3%	0	0.0%	169
Peacham	13	3.7%	167 *	48.5%	158	45.9%	6	1.7%	0	0.0%	344
Ryegate	25	4.9%	165	32.6%	296 *	58.5%	20	3.9%	0	0.0%	506
St. Johnsbury	100	4.5%	761	34.8%	1249 *	57.2%	72	3.3%	0	0.0%	2182
Sheffield	16	8.2%	67	34.7%	100 *	51.8%	10	5.1%	0	0.0%	193
Stannard	3	3.4%	54 *	61.3%	27	30.6%	4	4.5%	0	0.0%	88
Sutton	18	6.1%	94	32.3%	168 *	57.7%	11	3.7%	0	0.0%	291
Walden	21	5.5%	195 *	51.3%	152	40.0%	12	3.1%	0	0.0%	380
Waterford	17	3.1%	158	29.5%	342 *	63.9%	18	3.3%	0	0.0%	535
Wheelock	12	6.2%	67	35.0%	105 *	54.9%	7	3.6%	0	0.0%	191
County Totals	428	4.2%	3802	37.7%	5522 *	54.8%	309	3.0%	0	0.0%	10061

For Secretary of State in Chittenden County 1998 GENERAL

Town Name		LANE-Y		MARKOWITZ-D		MILNE-R		RICHMOND-M		Write-Ins		Town Total
Bolton	16	4.4%	186 *	51.3%	128	35.3%	32	8.8%	0	0.0%		362
Burlington 7-1 W5	86	4.2%	1307 *	64.8%	575	28.5%	45	2.2%	2	0.1%		2015
Burlington 7-3 W2	3	5.1%	39 *	67.2%	15	25.8%	1	1.7%	0	0.0%		58
Burlington 7-4 W2	102	14.3%	466 *	65.5%	116	16.3%	26	3.6%	1	0.1%		711
Burlington 7-5 W4	8	2.1%	202 *	55.1%	153	41.8%	3	0.8%	0	0.0%		366
Burlington 7-6 W4	59	3.2%	1042 *	57.5%	682	37.6%	26	1.4%	3	0.1%		1812
Burlington 7-7 W6	20	2.4%	475 *	58.2%	317	38.8%	4	0.4%	0	0.0%		816
Burlington 7-2 W2	30	8.9%	215 *	64.1%	72	21.4%	16	4.7%	2	0.6%		335
Burlington 7-3 W1	82	6.3%	825 *	63.9%	347	26.9%	35	2.7%	1	0.0%		1290
Burlington 7-1 W6	35	5.2%	463 *	69.6%	149	22.4%	18	2.7%	0	0.0%		665
Burlington 7-2 W3	160	10.2%	1038 *	66.5%	285	18.2%	74	4.7%	2	0.1%		1559
Burlington 7-2 W5	10	12.2%	53 *	64.6%	12	14.6%	6	7.3%	1	1.2%		82
Burlington 7-3 W6	17	10.0%	99 *	58.2%	49	28.8%	5	2.9%	0	0.0%		170
Burlington 7-5 W3	3	4.5%	54 *	81.8%	8	12.1%	1	1.5%	0	0.0%		66
Burlington 7-5 W7	25	2.4%	591 *	58.6%	372	36.9%	18	1.7%	1	0.1%		1007
Burlington 7-6 W7	46	4.7%	573 *	59.0%	330	33.9%	19	1.9%	3	0.3%		971
Charlotte	63	3.9%	863 *	53.4%	658	40.7%	31	1.9%	1	0.0%		1616
Colchester 1-1	76	2.8%	1472 *	54.5%	1057	39.1%	95	3.5%	1	0.0%		2701
Colchester 1-2	48	2.3%	1113 *	54.9%	810	40.0%	53	2.6%	0	0.0%		2024
Colchester 1-3	0	***.*%	0	***.*%	0	***.*%	0	***.*%	0	***.*%		0
Essex 2-1	72	2.3%	1459	46.7%	1498 *	48.0%	80	2.5%	9	0.2%		3118
Essex 2-3	7	2.5%	135 *	48.2%	127	45.3%	9	3.2%	2	0.7%		280
Essex 2-4	82	2.8%	1303	45.1%	1419 *	49.1%	78	2.7%	3	0.1%		2885
Hinesburg	70	4.6%	889 *	58.4%	509	33.4%	54	3.5%	0	0.0%		1522
Huntington	35	5.1%	402 *	59.1%	208	30.5%	35	5.1%	0	0.0%		680
Jericho	34	1.6%	1008 *	50.2%	792	39.4%	168	8.3%	6	0.3%		2008
Milton 2-2	121	5.2%	1072 *	46.7%	1039	45.2%	63	2.7%	0	0.0%		2295
Milton 2-3	14	4.6%	155 *	51.6%	119	39.6%	12	4.0%	0	0.0%		300
Richmond	43	2.7%	881 *	55.2%	596	37.3%	75	4.7%	0	0.0%		1595
St. George	9	4.1%	110 *	51.1%	89	41.4%	7	3.2%	0	0.0%		215
Shelburne 5-1	17	2.0%	366	44.2%	434 *	52.4%	10	1.2%	0	0.0%		827
Shelburne 5-3	2	1.1%	72	39.5%	105 *	57.6%	3	1.6%	0	0.0%		182
Shelburne 5-4	38	1.9%	999 *	49.9%	928	46.4%	35	1.7%	0	0.0%		2000
South Burlington 7-7	14	2.3%	332 *	54.9%	247	40.8%	11	1.8%	0	0.0%		604
South Burlington 7-8	26	1.4%	989 *	54.5%	772	42.5%	26	1.4%	1	0.0%		1814
South Burlington 7-9	25	1.4%	859 *	50.5%	784	46.0%	28	1.6%	5	0.2%		1701
South Burlington7-10	45	2.9%	784 *	50.9%	677	43.9%	33	2.1%	0	0.0%		1539
Underhill	23	1.7%	625 *	48.4%	421	32.6%	222	17.2%	0	0.0%		1291
Westford	27	3.8%	357 *	51.4%	274	39.4%	36	5.1%	0	0.0%		694
Williston 5-1	12	2.1%	274 *	49.4%	253	45.6%	14	2.5%	1	0.1%		554
Williston 5-2	54	2.3%	1050	45.9%	1120 *	49.0%	60	2.6%	0	0.0%		2284
Winooski Armory	39	4.8%	520 *	64.9%	222	27.7%	20	2.5%	0	0.0%		801
Winooski St. Francis	46	4.8%	608 *	63.5%	280	29.2%	23	2.4%	0	0.0%		957
County Totals	1744	3.5%	26325 *	53.9%	19048	39.0%	1610	3.3%	45	0.0%		48772

For Secretary of State in Essex County 1998 GENERAL

Town Name	LANE-Y		MARKOWITZ-D		MILNE-R		RICHMOND-M		Write-Ins		Town Total
Bloomfield	5	8.0%	29 *	46.7%	24	38.7%	4	6.4%	0	0.0%	62
Brighton	44	7.7%	217	38.0%	269 *	47.1%	41	7.1%	0	0.0%	571
Brunswick	3	8.3%	15	41.6%	17 *	47.2%	1	2.7%	0	0.0%	36
Canaan	23	7.3%	142 *	45.2%	136	43.3%	13	4.1%	0	0.0%	314
Concord	28	8.2%	108	31.6%	192 *	56.3%	12	3.5%	1	0.2%	341
East Haven	15	13.5%	30	27.0%	54 *	48.6%	11	9.9%	1	0.9%	111
Granby	5	11.6%	4	9.3%	33 *	76.7%	1	2.3%	0	0.0%	43
Guildhall	6	5.9%	23	22.7%	68 *	67.3%	4	3.9%	0	0.0%	101
Lemington	4	8.8%	7	15.5%	31 *	68.8%	3	6.6%	0	0.0%	45
Lunenburg Comm. Hall	14	5.3%	81	30.6%	150 *	56.8%	19	7.2%	0	0.0%	264
Lunenburg Gilman	7	7.0%	34	34.3%	52 *	52.5%	6	6.0%	0	0.0%	99
Maidstone	4	9.0%	15	34.0%	24 *	54.5%	1	2.2%	0	0.0%	44
Norton	4	5.8%	21	30.4%	40 *	57.9%	4	5.8%	0	0.0%	69
Victory	1	1.7%	27	48.2%	28 *	50.0%	0	0.0%	0	0.0%	56
County Totals	163	7.5%	753	34.9%	1118 *	51.8%	120	5.5%	2	0.0%	2156

For Secretary of State in Franklin County 1998 GENERAL

Town Name		LANE-Y		MARKOWITZ-D		MILNE-R		RICHMOND-M		Write-Ins	Town Total
Bakersfield	13	2.9%	230 *	51.6%	180	40.4%	22	4.9%	0	0.0%	445
Berkshire	16	3.8%	191 *	45.3%	187	44.4%	27	6.4%	0	0.0%	421
Enosburg	42	4.5%	432 *	46.8%	407	44.1%	42	4.5%	0	0.0%	923
Fairfax	30	2.8%	491 *	47.3%	475	45.8%	40	3.8%	1	0.1%	1037
Fairfield	11	2.0%	331 *	61.4%	174	32.2%	23	4.2%	0	0.0%	539
Fletcher	15	4.3%	181 *	52.1%	134	38.6%	17	4.9%	0	0.0%	347
Franklin	15	3.9%	150	39.4%	198 *	52.1%	17	4.4%	0	0.0%	380
Georgia	36	2.6%	677 *	49.4%	611	44.6%	45	3.2%	0	0.0%	1369
Highgate	30	3.5%	468 *	55.5%	319	37.8%	25	2.9%	0	0.0%	842
Montgomery	18	5.4%	157 *	47.7%	144	43.7%	10	3.0%	0	0.0%	329
Richford	49	5.4%	440 *	48.6%	365	40.3%	48	5.3%	2	0.2%	904
St. Albans City	77	3.9%	1171 *	59.8%	650	33.2%	57	2.9%	1	0.0%	1956
St. Albans Town 3-1	5	5.6%	44 *	50.0%	35	39.7%	4	4.5%	0	0.0%	88
St. Albans Town 3-2	105	6.0%	943 *	54.5%	621	35.9%	57	3.3%	2	0.1%	1728
Sheldon	18	3.2%	324 *	57.9%	192	34.3%	25	4.4%	0	0.0%	559
Swanton	62	3.4%	1037 *	57.8%	637	35.5%	56	3.1%	0	0.0%	1792
County Totals	542	3.9%	7267 *	53.2%	5329	39.0%	515	3.7%	6	0.0%	13659

For Secretary of State in Grand Isle County 1998 GENERAL

Town Name	LANE-Y		MARKOWITZ-D		MILNE-R		RICHMOND-M		Write-Ins		Town Total
Alburg	32	6.0%	271 *	51.3%	203	38.4%	22	4.1%	0	0.0%	528
Grand Isle	22	2.7%	433 *	53.6%	320	39.6%	32	3.9%	0	0.0%	807
Isle LaMotte	10	4.7%	102 *	48.5%	93	44.2%	5	2.3%	0	0.0%	210
North Hero	6	1.6%	144	40.5%	196 *	55.2%	9	2.5%	0	0.0%	355
South Hero	25	2.9%	435 *	51.7%	353	42.0%	27	3.2%	0	0.0%	840
County Totals	95	3.4%	1385 *	50.5%	1165	42.5%	95	3.4%	0	0.0%	2740

For Secretary of State in Lamoille County 1998 GENERAL

Town Name		LANE-Y		MARKOWITZ-D		MILNE-R		RICHMOND-M		Write-Ins	Town Total
Belvidere	2	2.4%	28	34.1%	48 *	58.5%	4	4.8%	0	0.0%	82
Cambridge	24	2.4%	434	43.6%	472 *	47.4%	65	6.5%	0	0.0%	995
Eden	36	9.6%	142	38.1%	169 *	45.4%	25	6.7%	0	0.0%	372
Elmore	10	3.7%	147 *	55.6%	100	37.8%	7	2.6%	0	0.0%	264
Hyde Park	49	4.6%	496 *	46.6%	485	45.6%	33	3.1%	0	0.0%	1063
Johnson	85	8.5%	483 *	48.5%	392	39.4%	35	3.5%	0	0.0%	995
Morristown	43	2.4%	801	46.3%	840 *	48.6%	44	2.5%	0	0.0%	1728
Stowe	48	2.5%	580	30.5%	1230 *	64.8%	40	2.1%	0	0.0%	1898
Waterville	10	4.9%	89	43.6%	102 *	50.0%	3	1.4%	0	0.0%	204
Wolcott	31	6.8%	206 *	45.6%	202	44.7%	12	2.6%	0	0.0%	451
County Totals	338	4.2%	3406	42.3%	4040 *	50.1%	268	3.3%	0	0.0%	8052

For Secretary of State in Orange County 1998 GENERAL

Town Name		LANE-Y		MARKOWITZ-D		MILNE-R		RICHMOND-M		Write-Ins		Town Total
Bradford	37	4.1%	320	35.6%	506 *	56.4%	34	3.7%	0	0.0%		897
Braintree	18	3.9%	191	41.9%	238 *	52.3%	8	1.7%	0	0.0%		455
Brookfield	16	2.8%	273 *	48.9%	252	45.1%	17	3.0%	0	0.0%		558
Chelsea	16	3.0%	192	36.2%	312 *	58.9%	9	1.7%	0	0.0%		529
Corinth	17	3.8%	196	44.0%	218 *	48.9%	14	3.1%	0	0.0%		445
Fairlee	24	5.9%	146	36.0%	223 *	55.0%	12	2.9%	0	0.0%		405
Newbury Twn Of. Bld.	17	4.3%	182 *	46.9%	172	44.3%	17	4.3%	0	0.0%		388
Newbury Townhouse	7	4.2%	50	30.3%	98 *	59.3%	10	6.0%	0	0.0%		165
Newbury Wells River	12	5.3%	82	36.7%	120 *	53.8%	9	4.0%	0	0.0%		223
Orange	7	2.1%	83	24.9%	237 *	71.1%	6	1.8%	0	0.0%		333
Randolph Chandler	46	2.8%	673	41.6%	853 *	52.8%	43	2.6%	0	0.0%		1615
Strafford	11	2.2%	308 *	62.4%	157	31.8%	15	3.0%	2	0.4%		493
Thetford	32	2.6%	703 *	58.6%	441	36.7%	23	1.9%	0	0.0%		1199
Topsham	8	2.4%	98	29.7%	213 *	64.5%	11	3.3%	0	0.0%		330
Tunbridge	10	2.0%	199	41.2%	260 *	53.9%	13	2.7%	0	0.0%		482
Vershire	13	4.9%	132 *	50.0%	106	40.1%	13	4.9%	0	0.0%		264
Washington	14	3.5%	133	33.4%	247 *	62.0%	4	1.0%	0	0.0%		398
West Fairlee	9	3.9%	90	39.4%	119 *	52.1%	10	4.3%	0	0.0%		228
Williamstown	23	2.2%	391	37.9%	592 *	57.4%	24	2.3%	0	0.0%		1030
County Totals	337	3.2%	4442	42.5%	5364 *	51.3%	292	2.8%	2	0.0%		10437

For Secretary of State in Orleans County 1998 GENERAL

Town Name		LANE-Y		MARKOWITZ-D		MILNE-R		RICHMOND-M		Write-Ins		Town Total
Albany	21	6.1%	136	40.1%	168 *	49.5%	14	4.1%	0	0.0%		339
Barton Mem. Bldg.	24	4.0%	206	35.0%	340 *	57.8%	17	2.8%	1	0.1%		588
Barton Orleans	13	3.6%	113	31.7%	219 *	61.5%	11	3.0%	0	0.0%		356
Brownington	14	5.1%	111	41.1%	130 *	48.1%	15	5.5%	0	0.0%		270
Charleston	22	7.2%	118	38.8%	159 *	52.3%	5	1.6%	0	0.0%		304
Coventry	13	5.1%	92	36.2%	139 *	54.7%	10	3.9%	0	0.0%		254
Craftsbury	13	3.1%	222 *	53.1%	174	41.6%	9	2.1%	0	0.0%		418
Derby	88	5.4%	633	38.9%	859 *	52.8%	45	2.7%	0	0.0%		1625
Glover	11	2.9%	165	43.5%	195 *	51.4%	8	2.1%	0	0.0%		379
Greensboro	12	3.8%	141	45.4%	152 *	49.0%	5	1.6%	0	0.0%		310
Holland	9	4.2%	86	40.5%	110 *	51.8%	7	3.3%	0	0.0%		212
Irasburg	24	6.5%	131	35.7%	198 *	54.1%	13	3.5%	0	0.0%		366
Jay	1	0.8%	60 *	50.8%	50	42.3%	7	5.9%	0	0.0%		118
Lowell	14	5.5%	107	42.1%	118 *	46.4%	15	5.9%	0	0.0%		254
Morgan	5	2.1%	74	32.4%	141 *	61.8%	8	3.5%	0	0.0%		228
Newport City	52	3.8%	537	39.3%	738 *	54.0%	39	2.8%	0	0.0%		1366
Newport Town	14	3.0%	193	42.5%	232 *	51.1%	15	3.3%	0	0.0%		454
Troy	25	6.0%	190 *	46.0%	183	44.3%	15	3.6%	0	0.0%		413
Westfield	10	5.0%	64	32.3%	112 *	56.5%	12	6.0%	0	0.0%		198
Westmore	6	3.6%	60	36.3%	93 *	56.3%	6	3.6%	0	0.0%		165
County Totals	391	4.5%	3439	39.9%	4510 *	52.3%	276	3.2%	1	0.0%		8617

For Secretary of State in Rutland County 1998 GENERAL

Town Name	LANE-Y		MARKOWITZ-D		MILNE-R		RICHMOND-M		Write-Ins		Town Total
Benson	11	4.1%	103	39.1%	138 *	52.4%	11	4.1%	0	0.0%	263
Brandon	73	5.4%	618	45.9%	632 *	47.0%	21	1.5%	0	0.0%	1344
Castleton	63	5.2%	519	43.3%	572 *	47.8%	42	3.5%	0	0.0%	1196
Chittenden	20	4.2%	188	39.9%	253 *	53.7%	10	2.1%	0	0.0%	471
Clarendon	43	4.5%	354	37.7%	503 *	53.6%	38	4.0%	0	0.0%	938
Danby	20	4.9%	162	40.1%	206 *	50.9%	16	3.9%	0	0.0%	404
Fair Haven	38	4.8%	305	39.2%	412 *	52.9%	23	2.9%	0	0.0%	778
Hubbardton	10	5.4%	77	41.6%	89 *	48.1%	9	4.8%	0	0.0%	185
Ira	5	3.6%	54	39.1%	76 *	55.0%	3	2.1%	0	0.0%	138
Mendon	8	1.7%	165	35.8%	279 *	60.6%	8	1.7%	0	0.0%	460
Middletown Springs	12	4.1%	139 *	47.7%	126	43.3%	13	4.4%	1	0.3%	291
Mount Holly	22	4.5%	208	43.4%	233 *	48.6%	16	3.3%	0	0.0%	479
Mount Tabor	3	3.9%	24	31.1%	47 *	61.0%	3	3.9%	0	0.0%	77
Pawlet	19	4.0%	160	33.9%	267 *	56.5%	26	5.5%	0	0.0%	472
Pittsfield	5	2.3%	71	33.8%	128 *	60.9%	6	2.8%	0	0.0%	210
Pittsford	30	2.7%	503	46.0%	531 *	48.6%	28	2.5%	0	0.0%	1092
Poultney	45	4.8%	403	43.4%	442 *	47.6%	37	3.9%	0	0.0%	927
Proctor	22	3.3%	330 *	49.7%	296	44.6%	15	2.2%	0	0.0%	663
Rutland City 6-1 W1	40	2.6%	676	44.4%	775 *	50.9%	29	1.9%	1	0.0%	1521
Rutland City 6-2 W2	29	2.5%	544 *	47.9%	533	47.0%	27	2.3%	1	0.0%	1134
Rutland City 6-3 W3B	36	5.3%	340 *	50.5%	275	40.8%	21	3.1%	1	0.1%	673
Rutland City 6-3 W3A	36	3.8%	499 *	53.2%	361	38.5%	39	4.1%	2	0.2%	937
Rutland City 6-4 W4	44	3.5%	581 *	47.3%	573	46.6%	28	2.2%	2	0.1%	1228
Rutland Town	38	2.0%	684	37.1%	1092 *	59.3%	27	1.4%	0	0.0%	1841
Sherburne	15	3.2%	111	24.1%	325 *	70.8%	8	1.7%	0	0.0%	459
Shrewsbury	15	3.1%	224	46.8%	225 *	47.0%	14	2.9%	0	0.0%	478
Sudbury	11	4.3%	124 *	49.0%	113	44.6%	5	1.9%	0	0.0%	253
Tinmouth	11	6.0%	72	39.7%	94 *	51.9%	4	2.2%	0	0.0%	181
Wallingford	31	3.5%	356	40.5%	471 *	53.5%	20	2.2%	1	0.1%	879
Wells	16	5.0%	115	35.9%	183 *	57.1%	6	1.8%	0	0.0%	320
West Haven	11	10.7%	38	37.2%	51 *	50.0%	2	1.9%	0	0.0%	102
West Rutland	39	4.8%	418 *	51.6%	331	40.9%	21	2.6%	0	0.0%	809
County Totals	821	3.8%	9165	43.2%	10632 *	50.1%	576	2.7%	9	0.0%	21203

For Secretary of State in Washington County 1998 GENERAL

Town Name		LANE-Y		MARKOWITZ-D		MILNE-R		RICHMOND-M		Write-Ins		Town Total
Barre City 4-1	11	0.8%	365	28.4%	901	* 70.1%	8	0.6%	0	0.0%		1285
Barre City 4-2	23	1.6%	459	32.1%	925	* 64.8%	20	1.4%	0	0.0%		1427
Barre Town	35	1.1%	884	29.9%	2019	* 68.3%	17	0.5%	0	0.0%		2955
Berlin	23	2.4%	400	43.0%	495	* 53.2%	12	1.2%	0	0.0%		930
Cabot	18	4.4%	182	44.5%	202	* 49.3%	7	1.7%	0	0.0%		409
Calais	13	1.8%	400	* 56.3%	285	40.1%	12	1.6%	0	0.0%		710
Duxbury	16	4.2%	207	* 54.7%	146	38.6%	8	2.1%	1	0.2%		378
East Montpelier	29	2.5%	574	* 49.7%	545	47.1%	7	0.6%	0	0.0%		1155
Fayston	45	8.4%	239	44.7%	243	* 45.5%	6	1.1%	1	0.1%		534
Marshfield	13	2.4%	256	47.3%	265	* 48.9%	7	1.2%	0	0.0%		541
Middlesex	16	2.1%	447	* 59.7%	274	36.6%	11	1.4%	0	0.0%		748
Montpelier W-5	53	1.6%	1892	* 57.6%	1301	39.6%	31	0.9%	3	0.0%		3280
Montpelier W-L-1-1	4	2.6%	89	* 57.7%	60	38.9%	1	0.6%	0	0.0%		154
Moretown	39	5.9%	317	* 48.4%	284	43.4%	14	2.1%	0	0.0%		654
Northfield	39	2.3%	733	44.2%	855	* 51.6%	29	1.7%	0	0.0%		1656
Plainfield	17	3.5%	232	* 48.0%	223	46.1%	11	2.2%	0	0.0%		483
Roxbury	16	6.7%	113	* 47.6%	99	41.7%	8	3.3%	1	0.4%		237
Waitsfield	71	9.6%	343	* 46.7%	312	42.5%	6	0.8%	1	0.1%		733
Warren	117	15.8%	326	* 44.0%	282	38.1%	15	2.0%	0	0.0%		740
Waterbury	64	3.6%	829	* 47.4%	824	47.1%	29	1.6%	1	0.0%		1747
Woodbury	13	4.2%	140	46.0%	145	* 47.7%	6	1.9%	0	0.0%		304
Worcester	15	3.6%	244	* 58.9%	153	36.9%	2	0.4%	0	0.0%		414
County Totals	690	3.2%	9671	45.0%	10838	* 50.4%	267	1.2%	8	0.0%		21474

For Secretary of State in Windham County 1998 GENERAL

Town Name		LANE-Y		MARKOWITZ-D		MILNE-R		RICHMOND-M		Write-Ins		Town Total
Athens	2	2.4%	29	35.8%	46	* 56.7%	4	4.9%	0	0.0%		81
Brattleboro 2-1	38	2.6%	878	* 61.2%	494	34.4%	22	1.5%	2	0.1%		1434
Brattleboro 2-2	49	4.4%	744	* 67.8%	283	25.8%	18	1.6%	2	0.1%		1096
Brattleboro 2-3	43	3.8%	760	* 68.2%	285	25.6%	24	2.1%	1	0.0%		1113
Brookline	4	1.9%	92	44.6%	104	* 50.4%	6	2.9%	0	0.0%		206
Dover	23	3.9%	147	25.0%	395	* 67.4%	21	3.5%	0	0.0%		586
Dummerston	33	4.5%	395	* 54.7%	280	38.7%	14	1.9%	0	0.0%		722
Grafton	11	4.0%	107	39.3%	137	* 50.3%	17	6.2%	0	0.0%		272
Guilford	15	2.3%	390	* 60.0%	223	34.3%	21	3.2%	0	0.0%		649
Halifax	20	6.8%	142	* 48.6%	122	41.7%	8	2.7%	0	0.0%		292
Jamaica	24	6.6%	121	33.3%	200	* 55.1%	18	4.9%	0	0.0%		363
Londonderry	27	3.8%	209	29.9%	439	* 62.9%	22	3.1%	0	0.0%		697
Marlboro	24	5.8%	281	* 67.8%	102	24.6%	6	1.4%	1	0.2%		414
Newfane	40	5.3%	412	* 55.5%	268	36.1%	22	2.9%	0	0.0%		742
Putney	32	3.9%	559	* 69.1%	209	25.8%	9	1.1%	0	0.0%		809
Rockingham	97	5.4%	1071	* 60.5%	532	30.0%	67	3.7%	1	0.0%		1768
Stratton	1	1.1%	18	20.6%	68	* 78.1%	0	0.0%	0	0.0%		87
Townshend	30	6.3%	219	* 46.6%	201	42.7%	20	4.2%	0	0.0%		470
Vernon	30	3.7%	282	35.4%	470	* 59.0%	14	1.7%	0	0.0%		796
Wardsboro	17	5.7%	100	33.7%	164	* 55.4%	15	5.0%	0	0.0%		296
Westminster	41	4.3%	577	* 60.8%	296	31.1%	35	3.6%	0	0.0%		949
Whitingham	25	4.8%	131	25.5%	334	* 65.1%	23	4.4%	0	0.0%		513
Wilmington	52	6.2%	235	28.1%	510	* 61.0%	39	4.6%	0	0.0%		836
Windham	8	5.2%	62	40.7%	78	* 51.3%	4	2.6%	0	0.0%		152
County Totals	686	4.4%	7961	* 51.8%	6240	40.6%	449	2.9%	7	0.0%		15343

For Secretary of State in Windsor County 1998 GENERAL

Town Name		LANE-Y		MARKOWITZ-D		MILNE-R		RICHMOND-M		Write-Ins	Town Total
Andover	11	4.8%	75	33.1%	130 *	57.5%	10	4.4%	0	0.0%	226
Baltimore	1	1.3%	33	45.2%	37 *	50.6%	2	2.7%	0	0.0%	73
Barnard	11	2.4%	183	40.6%	241 *	53.5%	15	3.3%	0	0.0%	450
Bethel	23	3.4%	291	43.9%	321 *	48.4%	27	4.0%	0	0.0%	662
Bridgewater	15	4.0%	122	33.1%	214 *	58.1%	17	4.6%	0	0.0%	368
Cavendish	30	6.3%	215 *	45.7%	208	44.2%	17	3.6%	0	0.0%	470
Chester	61	5.2%	593 *	50.6%	477	40.7%	40	3.4%	0	0.0%	1171
Hartford 2-1	14	2.0%	350 *	51.6%	301	44.4%	13	1.9%	0	0.0%	678
Hartford 2-2	73	3.2%	1288 *	56.4%	876	38.4%	43	1.8%	1	0.0%	2281
Hartland	69	5.2%	653 *	49.3%	551	41.6%	49	3.7%	0	0.0%	1322
Ludlow	52	4.9%	353	33.3%	623 *	58.8%	30	2.8%	0	0.0%	1058
Norwich	35	2.2%	1098 *	70.7%	393	25.3%	24	1.5%	2	0.1%	1552
Plymouth	15	5.4%	61	22.1%	187 *	67.7%	13	4.7%	0	0.0%	276
Pomfret	10	2.1%	185	40.4%	256 *	56.0%	6	1.3%	0	0.0%	457
Reading	18	5.9%	128	42.3%	151 *	50.0%	5	1.6%	0	0.0%	302
Rochester	45	9.1%	215	43.6%	220 *	44.6%	13	2.6%	0	0.0%	493
Royalton	44	4.9%	404	45.8%	409 *	46.3%	25	2.8%	0	0.0%	882
Sharon	25	5.0%	242 *	49.2%	206	41.9%	18	3.6%	0	0.0%	491
Springfield 1-1	21	3.8%	282 *	51.3%	226	41.1%	20	3.6%	0	0.0%	549
Springfield W-6	122	4.6%	1432 *	54.2%	999	37.8%	85	3.2%	0	0.0%	2638
Stockbridge	19	7.2%	112	42.7%	123 *	46.9%	8	3.0%	0	0.0%	262
Weathersfield	44	4.7%	456 *	48.8%	398	42.6%	36	3.8%	0	0.0%	934
Weston	14	4.7%	98	33.1%	180 *	60.8%	4	1.3%	0	0.0%	296
West Windsor	11	2.2%	184	38.1%	275 *	56.9%	13	2.6%	0	0.0%	483
Windsor	77	6.2%	642 *	52.2%	461	37.5%	48	3.9%	1	0.0%	1229
Woodstock	49	3.1%	573	36.3%	921 *	58.4%	32	2.0%	1	0.0%	1576
County Totals	909	4.2%	10268 *	48.4%	9384	44.3%	613	2.8%	5	0.0%	21179

Summary Results by County For Secretary of State 1998 GENERAL

County Name		LANE-Y		MARKOWITZ-D		MILNE-R		RICHMOND-M		Write-Ins	County Total
Addison County	522	4.1%	6364	* 50.4%	5391	42.7%	328	2.6%	6	0.0%	12611
Bennington County	681	5.2%	5904	45.2%	6054	* 46.4%	407	3.1%	2	0.0%	13048
Caledonia County	428	4.2%	3802	37.7%	5522	* 54.8%	309	3.0%	0	0.0%	10061
Chittenden County	1744	3.5%	26325	* 53.9%	19048	39.0%	1610	3.3%	45	0.0%	48772
Essex County	163	7.5%	753	34.9%	1118	* 51.8%	120	5.5%	2	0.0%	2156
Franklin County	542	3.9%	7267	* 53.2%	5329	39.0%	515	3.7%	6	0.0%	13659
Grand Isle County	95	3.4%	1385	* 50.5%	1165	42.5%	95	3.4%	0	0.0%	2740
Lamoille County	338	4.2%	3406	42.3%	4040	* 50.1%	268	3.3%	0	0.0%	8052
Orange County	337	3.2%	4442	42.5%	5364	* 51.3%	292	2.8%	2	0.0%	10437
Orleans County	391	4.5%	3439	39.9%	4510	* 52.3%	276	3.2%	1	0.0%	8617
Rutland County	821	3.8%	9165	43.2%	10632	* 50.1%	576	2.7%	9	0.0%	21203
Washington County	690	3.2%	9671	45.0%	10838	* 50.4%	267	1.2%	8	0.0%	21474
Windham County	686	4.4%	7961	* 51.8%	6240	40.6%	449	2.9%	7	0.0%	15343
Windsor County	909	4.2%	10268	* 48.4%	9384	44.3%	613	2.8%	5	0.0%	21179
State Totals	8347	3.9%	100152	* 47.8%	94635	45.2%	6125	2.9%	93	0.0%	209352

For Auditor of Accounts in Addison County 1998 GENERAL

Town Name		BAKER-M		DWINELL-R		FLANAGAN-D		JACKOWSKI-L		SAETTA-Y		Write-Ins	Town Total
Addison	8	1.5%	237	46.4%	253 *	49.6%	5	0.9%	7	1.3%	0	0.0%	510
Bridport	15	3.1%	194	40.2%	247 *	51.2%	11	2.2%	15	3.1%	0	0.0%	482
Bristol	52	4.1%	425	33.5%	718 *	56.7%	27	2.1%	44	3.4%	0	0.0%	1266
Cornwall	19	3.6%	192	36.5%	298 *	56.7%	4	0.7%	12	2.2%	0	0.0%	525
Ferrisburgh	26	2.7%	380	39.5%	517 *	53.8%	16	1.6%	21	2.1%	0	0.0%	960
Goshen	6	7.4%	27	33.3%	36 *	44.4%	3	3.7%	8	9.8%	1	1.2%	81
Granville	1	1.0%	31	32.2%	60 *	62.5%	0	0.0%	4	4.1%	0	0.0%	96
Hancock	9	6.7%	45	33.8%	71 *	53.3%	2	1.5%	6	4.5%	0	0.0%	133
Leicester	15	4.5%	152 *	45.9%	150	45.3%	3	0.9%	11	3.3%	0	0.0%	331
Lincoln	25	4.7%	174	32.8%	307 *	58.0%	9	1.7%	14	2.6%	0	0.0%	529
Middlebury 4-1	1	25.0%	0	0.0%	3 *	75.0%	0	0.0%	0	0.0%	0	0.0%	4
Middlebury 4-2	62	2.6%	726	30.4%	1490 *	62.4%	42	1.7%	68	2.8%	0	0.0%	2388
Monkton	19	2.9%	179	27.4%	403 *	61.8%	14	2.1%	36	5.5%	1	0.1%	652
New Haven	31	4.2%	248	34.3%	409 *	56.6%	13	1.8%	21	2.9%	0	0.0%	722
Orwell	13	2.9%	180	40.7%	227 *	51.3%	4	0.9%	18	4.0%	0	0.0%	442
Panton	4	1.5%	118	45.2%	129 *	49.4%	4	1.5%	6	2.3%	0	0.0%	261
Ripton	10	4.9%	62	30.3%	114 *	55.8%	5	2.4%	13	6.3%	0	0.0%	204
Salisbury	15	4.0%	154	41.0%	181 *	48.2%	9	2.4%	15	4.0%	1	0.2%	375
Shoreham	16	3.7%	179	42.1%	211 *	49.6%	8	1.8%	10	2.3%	1	0.2%	425
Starksboro	26	4.3%	176	29.6%	352 *	59.2%	13	2.1%	27	4.5%	0	0.0%	594
Vergennes	20	2.4%	261	32.3%	487 *	60.2%	19	2.3%	21	2.6%	0	0.0%	808
Waltham	3	1.6%	70	37.6%	105 *	56.4%	3	1.6%	5	2.6%	0	0.0%	186
Weybridge	3	0.7%	141	34.4%	246 *	60.1%	9	2.2%	10	2.4%	0	0.0%	409
Whiting	1	0.7%	51	39.8%	73 *	57.0%	0	0.0%	3	2.3%	0	0.0%	128
County Totals	400	3.2%	4402	35.1%	7087 *	56.6%	223	1.7%	395	3.1%	4	0.0%	12511

For Auditor of Accounts in Bennington County 1998 GENERAL

Town Name		BAKER-M		DWINELL-R		FLANAGAN-D		JACKOWSKI-L		SAETTA-Y		Write-Ins	Town Total
Arlington	25	2.4%	425	42.2%	428 *	42.5%	84	8.3%	44	4.3%	0	0.0%	1006
Bennington 2-1	38	2.2%	515	30.2%	803 *	47.2%	291	17.1%	54	3.1%	0	0.0%	1701
Bennington 2-2	13	2.1%	142	22.9%	330 *	53.4%	122	19.7%	11	1.7%	0	0.0%	618
Bennington 2-3	40	2.0%	537	27.3%	1009 *	51.3%	328	16.6%	53	2.6%	0	0.0%	1967
Bennington 2-4	0	0.0%	3	21.4%	6 *	42.8%	5	35.7%	0	0.0%	0	0.0%	14
Bennington 2-1 NB	6	1.5%	77	19.5%	246 *	62.4%	47	11.9%	18	4.5%	0	0.0%	394
Dorset	18	1.9%	618 *	67.6%	223	24.4%	32	3.5%	23	2.5%	0	0.0%	914
Landgrove	0	0.0%	58 *	66.6%	26	29.8%	2	2.3%	1	1.1%	0	0.0%	87
Manchester	33	2.0%	1030 *	63.8%	428	26.5%	84	5.2%	39	2.4%	0	0.0%	1614
Peru	4	2.4%	113 *	67.6%	37	22.1%	8	4.7%	5	2.9%	0	0.0%	167
Pownal	50	4.6%	310	28.8%	440 *	40.9%	216	20.1%	56	5.2%	2	0.1%	1074
Readsboro	5	2.8%	54	31.2%	94 *	54.3%	11	6.3%	9	5.2%	0	0.0%	173
Rupert	9	2.9%	149 *	48.6%	102	33.3%	25	8.1%	21	6.8%	0	0.0%	306
Sandgate	2	1.4%	52	38.2%	62 *	45.5%	15	11.0%	5	3.6%	0	0.0%	136
Searsburg	2	5.8%	19 *	55.8%	5	14.7%	6	17.6%	2	5.8%	0	0.0%	34
Shaftsbury	31	2.0%	525	35.3%	676 *	45.5%	207	13.9%	45	3.0%	1	0.0%	1485
Stamford	3	1.2%	82	35.1%	107 *	45.9%	26	11.1%	15	6.4%	0	0.0%	233
Sunderland	12	3.8%	151 *	48.2%	113	36.1%	23	7.3%	14	4.4%	0	0.0%	313
Winhall	10	2.7%	259 *	72.1%	67	18.6%	8	2.2%	15	4.1%	0	0.0%	359
Woodford	4	3.1%	25	19.8%	65 *	51.5%	25	19.8%	6	4.7%	1	0.7%	126
County Totals	305	2.4%	5144	40.4%	5267 *	41.4%	1565	12.3%	436	3.4%	4	0.0%	12721

For Auditor of Accounts in Caledonia County 1998 GENERAL

Town Name	BAKER-M		DWINELL-R		FLANAGAN-D		JACKOWSKI-L		SAETTA-Y		Write-Ins		Town Total
Barnet	27	3.6%	351 *	47.8%	311	42.4%	13	1.7%	31	4.2%	0	0.0%	733
Burke	15	2.9%	221	43.6%	235 *	46.4%	15	2.9%	20	3.9%	0	0.0%	506
Danville	20	2.3%	422 *	49.5%	362	42.5%	19	2.2%	28	3.2%	0	0.0%	851
Groton	9	2.7%	182 *	55.3%	122	37.0%	5	1.5%	11	3.3%	0	0.0%	329
Hardwick	33	3.0%	404	36.8%	597 *	54.4%	30	2.7%	31	2.8%	1	0.0%	1096
Kirby	4	2.5%	77 *	49.6%	67	43.2%	3	1.9%	4	2.5%	0	0.0%	155
Lyndon	48	3.3%	681 *	47.1%	638	44.1%	30	2.0%	48	3.3%	1	0.0%	1446
Newark	8	4.7%	54	32.3%	84 *	50.3%	10	5.9%	11	6.5%	0	0.0%	167
Peacham	9	2.7%	121	36.4%	175 *	52.7%	9	2.7%	18	5.4%	0	0.0%	332
Ryegate	35	7.1%	217 *	44.3%	203	41.5%	16	3.2%	18	3.6%	0	0.0%	489
St. Johnsbury	89	4.1%	1016 *	47.1%	919	42.6%	59	2.7%	73	3.3%	0	0.0%	2156
Sheffield	8	4.1%	83	42.5%	84 *	43.0%	4	2.0%	16	8.2%	0	0.0%	195
Stannard	1	1.1%	21	23.8%	61 *	69.3%	3	3.4%	2	2.2%	0	0.0%	88
Sutton	5	1.6%	153 *	51.5%	114	38.3%	7	2.3%	18	6.0%	0	0.0%	297
Walden	15	4.0%	147	39.9%	171 *	46.4%	15	4.0%	20	5.4%	0	0.0%	368
Waterford	19	3.6%	290 *	54.9%	196	37.1%	12	2.2%	11	2.0%	0	0.0%	528
Wheelock	7	3.6%	72	37.8%	90 *	47.3%	14	7.3%	7	3.6%	0	0.0%	190
County Totals	352	3.5%	4512 *	45.4%	4429	44.6%	264	2.6%	367	3.7%	2	0.0%	9926

For Auditor of Accounts in Chittenden County 1998 GENERAL

Town Name		BAKER-M		DWINELL-R		FLANAGAN-D		JACKOWSKI-L		SAETTA-Y		Write-Ins	Town Total
Bolton	12	3.3%	111	31.3%	216 *	61.0%	8	2.2%	7	1.9%	0	0.0%	354
Burlington 7-1 W5	32	1.6%	523	26.5%	1323 *	67.0%	31	1.5%	61	3.0%	2	0.1%	1972
Burlington 7-3 W2	2	3.4%	19	32.7%	32 *	55.1%	1	1.7%	4	6.9%	0	0.0%	58
Burlington 7-4 W2	16	2.2%	107	15.1%	489 *	69.0%	21	2.9%	73	10.3%	2	0.2%	708
Burlington 7-5 W4	3	0.8%	149	41.2%	202 *	55.9%	3	0.8%	3	0.8%	1	0.2%	361
Burlington 7-6 W4	19	1.0%	631	35.0%	1109 *	61.6%	20	1.1%	19	1.0%	2	0.1%	1800
Burlington 7-7 W6	7	0.8%	314	39.6%	445 *	56.1%	9	1.1%	18	2.2%	0	0.0%	793
Burlington 7-2 W2	6	1.8%	64	19.5%	210 *	64.2%	16	4.8%	30	9.1%	1	0.3%	327
Burlington 7-3 W1	33	2.6%	300	23.9%	835 *	66.5%	14	1.1%	69	5.5%	3	0.2%	1254
Burlington 7-1 W6	10	1.5%	136	20.8%	463 *	71.0%	11	1.6%	30	4.6%	2	0.3%	652
Burlington 7-2 W3	36	2.3%	246	15.8%	1068 *	68.9%	66	4.2%	133	8.5%	1	0.0%	1550
Burlington 7-2 W5	1	1.1%	15	17.8%	51 *	60.7%	6	7.1%	11	13.1%	0	0.0%	84
Burlington 7-3 W6	2	1.2%	40	24.1%	108 *	65.0%	4	2.4%	12	7.2%	0	0.0%	166
Burlington 7-5 W3	2	2.9%	9	13.4%	54 *	80.6%	0	0.0%	2	2.9%	0	0.0%	67
Burlington 7-5 W7	7	0.7%	340	34.3%	605 *	61.0%	15	1.5%	24	2.4%	0	0.0%	991
Burlington 7-6 W7	14	1.4%	264	27.2%	652 *	67.2%	16	1.6%	20	2.0%	4	0.4%	970
Charlotte	34	2.1%	569	36.0%	914 *	57.8%	24	1.5%	38	2.4%	0	0.0%	1579
Colchester 1-1	53	1.9%	910	33.6%	1642 *	60.7%	52	1.9%	42	1.5%	3	0.1%	2702
Colchester 1-2	22	1.1%	705	35.7%	1197 *	60.7%	31	1.5%	15	0.7%	2	0.1%	1972
Colchester 1-3	0	***.*%	0	***.*%	0	***.*%	0	***.*%	0	***.*%	0	***.*%	0
Essex 2-1	51	1.6%	1348	43.5%	1621 *	52.3%	36	1.1%	40	1.2%	1	0.0%	3097
Essex 2-3	2	0.7%	118	42.6%	147 *	53.0%	4	1.4%	5	1.8%	1	0.3%	277
Essex 2-4	37	1.2%	1265	44.1%	1479 *	51.6%	36	1.2%	47	1.6%	0	0.0%	2864
Hinesburg	42	2.8%	439	29.7%	927 *	62.7%	20	1.3%	48	3.2%	2	0.1%	1478
Huntington	24	3.6%	172	26.1%	430 *	65.4%	9	1.3%	22	3.3%	0	0.0%	657
Jericho	43	2.1%	767	38.8%	1096 *	55.4%	29	1.4%	40	2.0%	2	0.1%	1977
Milton 2-2	55	2.4%	854	37.7%	1278 *	56.4%	34	1.5%	44	1.9%	0	0.0%	2265
Milton 2-3	4	1.3%	99	33.1%	184 *	61.5%	4	1.3%	8	2.6%	0	0.0%	299
Richmond	29	1.8%	528	33.7%	943 *	60.2%	25	1.6%	40	2.5%	0	0.0%	1565
St. George	4	1.8%	76	35.8%	115 *	54.2%	12	5.6%	5	2.3%	0	0.0%	212
Shelburne 5-1	11	1.3%	371	45.6%	404 *	49.7%	18	2.2%	8	0.9%	0	0.0%	812
Shelburne 5-3	2	1.1%	93 *	51.6%	80	44.4%	1	0.5%	4	2.2%	0	0.0%	180
Shelburne 5-4	31	1.5%	854	43.8%	997 *	51.2%	33	1.7%	30	1.5%	1	0.0%	1946
South Burlington 7-7	11	1.8%	221	37.3%	351 *	59.2%	4	0.6%	5	0.8%	0	0.0%	592
South Burlington 7-8	26	1.4%	740	41.6%	965 *	54.2%	26	1.4%	22	1.2%	0	0.0%	1779
South Burlington 7-9	17	1.0%	686	40.7%	939 *	55.7%	21	1.2%	18	1.0%	3	0.1%	1684
South Burlington7-10	18	1.1%	589	38.4%	862 *	56.2%	27	1.7%	35	2.2%	2	0.1%	1533
Underhill	34	2.7%	439	35.2%	717 *	57.5%	18	1.4%	38	3.0%	1	0.0%	1247
Westford	11	1.6%	227	33.4%	399 *	58.7%	23	3.3%	19	2.8%	0	0.0%	679
Williston 5-1	7	1.2%	236	43.4%	286 *	52.6%	7	1.2%	6	1.1%	1	0.1%	543
Williston 5-2	39	1.7%	1010	44.7%	1153 *	51.0%	25	1.1%	31	1.3%	0	0.0%	2258
Winooski Armory	18	2.2%	202	25.1%	555 *	69.2%	14	1.7%	13	1.6%	0	0.0%	802
Winooski St. Francis	20	2.0%	244	25.5%	649 *	67.9%	13	1.3%	28	2.9%	1	0.1%	955
County Totals	847	1.7%	17030	35.4%	28192 *	58.6%	787	1.6%	1167	2.4%	38	0.0%	48061

For Auditor of Accounts in Essex County 1998 GENERAL

Town Name	BAKER-M		DWINELL-R		FLANAGAN-D		JACKOWSKI-L		SAETTA-Y		Write-Ins		Town Total
Bloomfield	2	3.2%	26	42.6%	31 *	50.8%	0	0.0%	2	3.2%	0	0.0%	61
Brighton	20	3.5%	233	40.9%	250 *	43.9%	17	2.9%	49	8.6%	0	0.0%	569
Brunswick	1	2.7%	14	38.8%	16 *	44.4%	1	2.7%	4	11.1%	0	0.0%	36
Canaan	8	2.5%	144 *	45.2%	137	43.0%	10	3.1%	19	5.9%	0	0.0%	318
Concord	18	5.3%	156 *	46.2%	130	38.5%	11	3.2%	20	5.9%	2	0.5%	337
East Haven	4	3.7%	35	33.0%	55 *	51.8%	6	5.6%	6	5.6%	0	0.0%	106
Granby	3	6.8%	32 *	72.7%	6	13.6%	0	0.0%	3	6.8%	0	0.0%	44
Guildhall	5	5.1%	62 *	63.2%	22	22.4%	2	2.0%	7	7.1%	0	0.0%	98
Lemington	0	0.0%	32 *	72.7%	11	25.0%	0	0.0%	1	2.2%	0	0.0%	44
Lunenburg Comm. Hall	11	4.1%	140 *	52.6%	93	34.9%	7	2.6%	15	5.6%	0	0.0%	266
Lunenburg Gilman	9	9.0%	31	31.0%	47 *	47.0%	6	6.0%	7	7.0%	0	0.0%	100
Maidstone	4	9.0%	20 *	45.4%	15	34.0%	1	2.2%	4	9.0%	0	0.0%	44
Norton	3	4.3%	46 *	66.6%	19	27.5%	0	0.0%	1	1.4%	0	0.0%	69
Victory	1	1.7%	36 *	64.2%	19	33.9%	0	0.0%	0	0.0%	0	0.0%	56
County Totals	89	4.1%	1007 *	46.8%	851	39.6%	61	2.8%	138	6.4%	2	0.0%	2148

For Auditor of Accounts in Franklin County 1998 GENERAL

Town Name		BAKER-M		DWINELL-R		FLANAGAN-D		JACKOWSKI-L		SAETTA-Y		Write-Ins	Town Total
Bakersfield	148	33.0%	68	15.1%	221	* 49.3%	4	0.8%	7	1.5%	0	0.0%	448
Berkshire	52	12.4%	108	25.8%	248	* 59.3%	7	1.6%	3	0.7%	0	0.0%	418
Enosburg	163	17.4%	190	20.3%	540	* 57.8%	22	2.3%	19	2.0%	0	0.0%	934
Fairfax	38	3.6%	367	35.2%	606	* 58.2%	13	1.2%	14	1.3%	2	0.1%	1040
Fairfield	56	10.2%	119	21.7%	362	* 66.1%	5	0.9%	5	0.9%	0	0.0%	547
Fletcher	22	6.4%	98	28.8%	201	* 59.1%	6	1.7%	13	3.8%	0	0.0%	340
Franklin	25	6.6%	140	37.2%	199	* 52.9%	9	2.3%	3	0.8%	0	0.0%	376
Georgia	59	4.3%	557	40.6%	713	* 52.0%	26	1.9%	16	1.1%	0	0.0%	1371
Highgate	48	5.6%	252	29.8%	516	* 61.0%	14	1.6%	15	1.7%	0	0.0%	845
Montgomery	24	7.3%	107	32.6%	175	* 53.3%	11	3.3%	11	3.3%	0	0.0%	328
Richford	104	11.5%	197	21.7%	566	* 62.6%	19	2.1%	18	1.9%	0	0.0%	904
St. Albans City	100	5.0%	582	29.4%	1240	* 62.6%	27	1.3%	28	1.4%	2	0.1%	1979
St. Albans Town 3-1	9	9.8%	26	28.5%	51	* 56.0%	2	2.2%	3	3.3%	0	0.0%	91
St. Albans Town 3-2	117	6.6%	506	28.7%	1054	* 59.9%	39	2.2%	42	2.3%	1	0.0%	1759
Sheldon	50	8.8%	118	20.8%	383	* 67.6%	9	1.5%	6	1.0%	0	0.0%	566
Swanton	89	4.9%	470	26.3%	1180	* 66.1%	26	1.4%	18	1.0%	0	0.0%	1783
County Totals	1104	8.0%	3905	28.4%	8255	* 60.1%	239	1.7%	221	1.6%	5	0.0%	13729

For Auditor of Accounts in Grand Isle County 1998 GENERAL

Town Name	BAKER-M		DWINELL-R		FLANAGAN-D		JACKOWSKI-L		SAETTA-Y		Write-Ins		Town Total
Alburg	23	4.3%	137	25.8%	331 *	62.4%	14	2.6%	25	4.7%	0	0.0%	530
Grand Isle	34	4.2%	265	32.8%	476 *	58.9%	14	1.7%	18	2.2%	0	0.0%	807
Isle LaMotte	6	2.7%	81	37.5%	119 *	55.0%	5	2.3%	5	2.3%	0	0.0%	216
North Hero	4	1.1%	177 *	50.2%	160	45.4%	7	1.9%	4	1.1%	0	0.0%	352
South Hero	19	2.2%	313	37.7%	476 *	57.3%	14	1.6%	8	0.9%	0	0.0%	830
County Totals	86	3.1%	973	35.5%	1562 *	57.1%	54	1.9%	60	2.1%	0	0.0%	2735

For Auditor of Accounts in Lamoille County 1998 GENERAL

Town Name	BAKER-M		DWINELL-R		FLANAGAN-D		JACKOWSKI-L		SAETTA-Y		Write-Ins		Town Total
Belvidere	4	4.7%	30	35.7%	49 *	58.3%	0	0.0%	1	1.1%	0	0.0%	84
Cambridge	46	4.7%	356	36.4%	539 *	55.1%	11	1.1%	25	2.5%	0	0.0%	977
Eden	24	6.5%	125	34.1%	179 *	48.9%	11	3.0%	27	7.3%	0	0.0%	366
Elmore	8	3.0%	79	29.9%	164 *	62.1%	4	1.5%	9	3.4%	0	0.0%	264
Hyde Park	30	2.8%	394	37.2%	580 *	54.7%	22	2.0%	33	3.1%	0	0.0%	1059
Johnson	38	3.8%	286	29.1%	567 *	57.8%	23	2.3%	67	6.8%	0	0.0%	981
Morristown	52	3.0%	659	38.3%	941 *	54.8%	41	2.3%	24	1.4%	0	0.0%	1717
Stowe	22	1.1%	1188 *	63.2%	609	32.4%	23	1.2%	35	1.8%	0	0.0%	1877
Waterville	10	4.9%	84	41.5%	96 *	47.5%	6	2.9%	6	2.9%	0	0.0%	202
Wolcott	24	5.3%	170	37.8%	229 *	51.0%	9	2.0%	17	3.7%	0	0.0%	449
County Totals	258	3.2%	3371	42.2%	3953 *	49.5%	150	1.8%	244	3.0%	0	0.0%	7976

For Auditor of Accounts in Orange County 1998 GENERAL

Town Name		BAKER-M		DWINELL-R		FLANAGAN-D		JACKOWSKI-L		SAETTA-Y		Write-Ins	Town Total
Bradford	25	2.8%	455 *	51.2%	365	41.1%	17	1.9%	26	2.9%	0	0.0%	888
Braintree	17	3.8%	209 *	46.7%	202	45.1%	4	0.8%	15	3.3%	0	0.0%	447
Brookfield	33	6.0%	216	39.4%	271 *	49.5%	7	1.2%	20	3.6%	0	0.0%	547
Chelsea	13	2.5%	256 *	50.5%	215	42.4%	9	1.7%	13	2.5%	0	0.0%	506
Corinth	14	3.2%	177	40.7%	216 *	49.7%	12	2.7%	15	3.4%	0	0.0%	434
Fairlee	6	1.5%	223 *	55.8%	141	35.3%	12	3.0%	17	4.2%	0	0.0%	399
Newbury Twn Of. Bld.	16	4.3%	162	43.7%	168 *	45.4%	13	3.5%	10	2.7%	1	0.2%	370
Newbury Townhouse	8	4.9%	92 *	57.1%	50	31.0%	5	3.1%	6	3.7%	0	0.0%	161
Newbury Wells River	17	7.6%	104 *	47.0%	86	38.9%	8	3.6%	6	2.7%	0	0.0%	221
Orange	9	2.7%	165 *	50.6%	135	41.4%	8	2.4%	9	2.7%	0	0.0%	326
Randolph Chandler	64	3.9%	745	46.1%	750 *	46.4%	25	1.5%	30	1.8%	0	0.0%	1614
Strafford	14	3.0%	163	34.9%	263 *	56.4%	10	2.1%	16	3.4%	0	0.0%	466
Thetford	35	2.9%	411	35.0%	641 *	54.6%	46	3.9%	39	3.3%	0	0.0%	1172
Topsham	10	3.0%	160 *	49.0%	139	42.6%	8	2.4%	9	2.7%	0	0.0%	326
Tunbridge	13	2.7%	202	43.3%	228 *	48.9%	9	1.9%	14	3.0%	0	0.0%	466
Vershire	12	4.7%	90	35.4%	135 *	53.1%	6	2.3%	11	4.3%	0	0.0%	254
Washington	7	1.8%	140	36.3%	218 *	56.6%	4	1.0%	16	4.1%	0	0.0%	385
West Fairlee	6	2.6%	108 *	48.4%	87	39.0%	15	6.7%	7	3.1%	0	0.0%	223
Williamstown	37	3.6%	427	42.0%	507 *	49.9%	23	2.2%	21	2.0%	0	0.0%	1015
County Totals	356	3.4%	4505	44.0%	4817 *	47.1%	241	2.3%	300	2.9%	1	0.0%	10220

For Auditor of Accounts in Orleans County 1998 GENERAL

Town Name	BAKER-M		DWINELL-R		FLANAGAN-D		JACKOWSKI-L		SAETTA-Y		Write-Ins		Town Total
Albany	6	1.8%	137	41.1%	161 *	48.3%	9	2.7%	20	6.0%	0	0.0%	333
Barton Mem. Bldg.	16	2.7%	257	44.0%	284 *	48.6%	11	1.8%	16	2.7%	0	0.0%	584
Barton Orleans	9	2.5%	159	44.9%	175 *	49.4%	4	1.1%	7	1.9%	0	0.0%	354
Brownington	8	2.9%	117	42.8%	135 *	49.4%	3	1.1%	10	3.6%	0	0.0%	273
Charleston	4	1.3%	129	43.8%	135 *	45.9%	9	3.0%	17	5.7%	0	0.0%	294
Coventry	4	1.5%	111	43.3%	125 *	48.8%	6	2.3%	10	3.9%	0	0.0%	256
Craftsbury	13	3.1%	159	38.5%	215 *	52.1%	14	3.4%	11	2.6%	0	0.0%	412
Derby	40	2.4%	671	41.1%	841 *	51.6%	29	1.7%	48	2.9%	0	0.0%	1629
Glover	8	2.1%	149	40.2%	192 *	51.8%	8	2.1%	13	3.5%	0	0.0%	370
Greensboro	7	2.3%	139 *	46.6%	126	42.2%	8	2.6%	18	6.0%	0	0.0%	298
Holland	12	5.6%	90	42.6%	98 *	46.4%	8	3.7%	3	1.4%	0	0.0%	211
Irasburg	10	2.7%	161	44.1%	171 *	46.8%	7	1.9%	16	4.3%	0	0.0%	365
Jay	6	5.1%	46	39.3%	59 *	50.4%	3	2.5%	3	2.5%	0	0.0%	117
Lowell	13	5.0%	94	36.7%	127 *	49.6%	13	5.0%	9	3.5%	0	0.0%	256
Morgan	4	1.7%	128 *	55.9%	87	37.9%	2	0.8%	8	3.4%	0	0.0%	229
Newport City	30	2.1%	561	40.8%	728 *	52.9%	26	1.8%	29	2.1%	1	0.0%	1375
Newport Town	11	2.4%	192	42.2%	230 *	50.6%	10	2.2%	11	2.4%	0	0.0%	454
Troy	19	4.5%	151	36.4%	223 *	53.8%	8	1.9%	13	3.1%	0	0.0%	414
Westfield	11	5.6%	92 *	47.1%	79	40.5%	4	2.0%	9	4.6%	0	0.0%	195
Westmore	3	1.8%	82 *	50.0%	68	41.4%	5	3.0%	6	3.6%	0	0.0%	164
County Totals	234	2.7%	3625	42.2%	4259 *	49.6%	187	2.1%	277	3.2%	1	0.0%	8583

For Auditor of Accounts in Rutland County 1998 GENERAL

Town Name		BAKER-M		DWINELL-R		FLANAGAN-D		JACKOWSKI-L		SAETTA-Y		Write-Ins		Town Total
Benson	7	2.7%	94	36.5%	122 *	47.4%	5	1.9%	29	11.2%	0	0.0%		257
Brandon	39	2.9%	512	38.8%	695 *	52.6%	39	2.9%	34	2.5%	0	0.0%		1319
Castleton	24	2.0%	452	38.3%	573 *	48.6%	14	1.1%	116	9.8%	0	0.0%		1179
Chittenden	8	1.7%	224 *	48.9%	195	42.5%	11	2.4%	20	4.3%	0	0.0%		458
Clarendon	36	3.8%	426 *	45.5%	407	43.5%	36	3.8%	30	3.2%	0	0.0%		935
Danby	16	4.0%	175 *	43.7%	172	43.0%	19	4.7%	18	4.5%	0	0.0%		400
Fair Haven	9	1.1%	303	39.2%	339 *	43.8%	23	2.9%	99	12.8%	0	0.0%		773
Hubbardton	4	2.2%	75 *	41.6%	73	40.5%	4	2.2%	24	13.3%	0	0.0%		180
Ira	2	1.4%	63	45.0%	67 *	47.8%	4	2.8%	4	2.8%	0	0.0%		140
Mendon	10	2.2%	268 *	59.6%	155	34.5%	10	2.2%	6	1.3%	0	0.0%		449
Middletown Springs	11	3.9%	99	35.8%	136 *	49.2%	5	1.8%	25	9.0%	0	0.0%		276
Mount Holly	14	3.0%	197	42.1%	220 *	47.1%	17	3.6%	19	4.0%	0	0.0%		467
Mount Tabor	4	5.4%	29	39.7%	33 *	45.2%	4	5.4%	3	4.1%	0	0.0%		73
Pawlet	14	3.0%	219 *	47.5%	182	39.4%	19	4.1%	27	5.8%	0	0.0%		461
Pittsfield	2	0.9%	121 *	59.3%	71	34.8%	4	1.9%	6	2.9%	0	0.0%		204
Pittsford	20	1.8%	467	43.7%	495 *	46.3%	33	3.0%	52	4.8%	0	0.0%		1067
Poultney	18	1.9%	381	41.4%	425 *	46.2%	25	2.7%	70	7.6%	0	0.0%		919
Proctor	31	4.7%	262	39.8%	334 *	50.8%	19	2.8%	11	1.6%	0	0.0%		657
Rutland City 6-1 W1	28	1.8%	672	44.7%	741 *	49.3%	30	2.0%	29	1.9%	1	0.0%		1501
Rutland City 6-2 W2	32	2.8%	385	34.8%	628 *	56.7%	30	2.7%	30	2.7%	1	0.0%		1106
Rutland City 6-3 W3B	22	3.3%	199	29.9%	381 *	57.2%	27	4.0%	35	5.2%	1	0.1%		665
Rutland City 6-3 W3A	32	3.4%	276	29.7%	543 *	58.5%	33	3.5%	43	4.6%	1	0.1%		928
Rutland City 6-4 W4	21	1.7%	457	37.4%	673 *	55.1%	29	2.3%	40	3.2%	1	0.0%		1221
Rutland Town	29	1.6%	988 *	54.4%	710	39.1%	45	2.4%	42	2.3%	1	0.0%		1815
Sherburne	8	1.7%	313 *	69.7%	110	24.5%	6	1.3%	12	2.6%	0	0.0%		449
Shrewsbury	7	1.4%	201	42.7%	228 *	48.5%	13	2.7%	21	4.4%	0	0.0%		470
Sudbury	7	2.8%	89	35.6%	135 *	54.0%	9	3.6%	10	4.0%	0	0.0%		250
Tinmouth	6	3.3%	69	38.5%	90 *	50.2%	6	3.3%	8	4.4%	0	0.0%		179
Wallingford	22	2.5%	369	42.7%	417 *	48.3%	19	2.2%	36	4.1%	0	0.0%		863
Wells	7	2.2%	170 *	53.8%	118	37.3%	8	2.5%	13	4.1%	0	0.0%		316
West Haven	0	0.0%	45 *	44.5%	29	28.7%	2	1.9%	25	24.7%	0	0.0%		101
West Rutland	47	5.7%	265	32.4%	408 *	49.9%	60	7.3%	37	4.5%	0	0.0%		817
County Totals	537	2.5%	8865	42.4%	9905 *	47.4%	608	2.9%	974	4.6%	6	0.0%		20895

For Auditor of Accounts in Washington County 1998 GENERAL

Town Name	BAKER-M		DWINELL-R		FLANAGAN-D		JACKOWSKI-L		SAETTA-Y		Write-Ins		Town Total
Barre City 4-1	26	2.1%	528	42.9%	647 *	52.6%	15	1.2%	14	1.1%	0	0.0%	1230
Barre City 4-2	33	2.4%	509	37.1%	778 *	56.7%	26	1.9%	25	1.8%	0	0.0%	1371
Barre Town	43	1.4%	1379	47.3%	1407 *	48.3%	53	1.8%	28	0.9%	1	0.0%	2911
Berlin	16	1.7%	404	44.3%	460 *	50.4%	13	1.4%	18	1.9%	1	0.1%	912
Cabot	7	1.7%	156	39.2%	209 *	52.6%	8	2.0%	17	4.2%	0	0.0%	397
Calais	15	2.2%	243	35.7%	388 *	57.0%	12	1.7%	22	3.2%	0	0.0%	680
Duxbury	5	1.3%	117	31.8%	227 *	61.8%	8	2.1%	9	2.4%	1	0.2%	367
East Montpelier	18	1.6%	458	40.9%	605 *	54.0%	12	1.0%	26	2.3%	0	0.0%	1119
Fayston	10	1.9%	237 *	46.2%	236	46.0%	9	1.7%	20	3.9%	1	0.1%	513
Marshfield	15	2.8%	190	36.1%	283 *	53.9%	17	3.2%	20	3.8%	0	0.0%	525
Middlesex	28	3.8%	258	35.3%	402 *	55.1%	18	2.4%	23	3.1%	0	0.0%	729
Montpelier W-5	36	1.1%	1114	35.0%	1882 *	59.2%	52	1.6%	92	2.9%	1	0.0%	3177
Montpelier W-L-1-1	2	1.3%	61	40.1%	79 *	51.9%	6	3.9%	4	2.6%	0	0.0%	152
Moretown	16	2.5%	238	37.1%	361 *	56.3%	7	1.0%	19	2.9%	0	0.0%	641
Northfield	36	2.2%	581	35.6%	931 *	57.1%	48	2.9%	31	1.9%	1	0.0%	1628
Plainfield	16	3.5%	155	33.9%	244 *	53.5%	19	4.1%	22	4.8%	0	0.0%	456
Roxbury	9	3.8%	80	33.7%	128 *	54.0%	9	3.8%	10	4.2%	1	0.4%	237
Waitsfield	14	2.0%	298	42.8%	352 *	50.5%	11	1.5%	20	2.8%	1	0.1%	696
Warren	12	1.6%	315	44.4%	329 *	46.4%	21	2.9%	31	4.3%	0	0.0%	708
Waterbury	39	2.2%	626	36.3%	978 *	56.7%	40	2.3%	40	2.3%	1	0.0%	1724
Woodbury	7	2.4%	103	35.4%	160 *	54.9%	10	3.4%	11	3.7%	0	0.0%	291
Worcester	11	2.7%	131	33.1%	221 *	55.9%	14	3.5%	18	4.5%	0	0.0%	395
County Totals	414	1.9%	8181	39.2%	11307 *	54.2%	428	2.0%	520	2.4%	9	0.0%	20859

For Auditor of Accounts in Windham County 1998 GENERAL

Town Name	BAKER-M		DWINELL-R		FLANAGAN-D		JACKOWSKI-L		SAETTA-Y		Write-Ins		Town Total
Athens	1	1.2%	44 *	55.0%	28	35.0%	4	5.0%	3	3.7%	0	0.0%	80
Brattleboro 2-1	24	1.7%	461	32.7%	835 *	59.3%	46	3.2%	40	2.8%	0	0.0%	1406
Brattleboro 2-2	18	1.6%	221	20.4%	763 *	70.6%	49	4.5%	29	2.6%	0	0.0%	1080
Brattleboro 2-3	19	1.7%	254	23.4%	711 *	65.7%	54	4.9%	39	3.6%	5	0.4%	1082
Brookline	1	0.4%	101 *	49.7%	87	42.8%	9	4.4%	5	2.4%	0	0.0%	203
Dover	14	2.4%	378 *	66.3%	122	21.4%	29	5.0%	27	4.7%	0	0.0%	570
Dummerston	16	2.2%	226	31.7%	417 *	58.6%	24	3.3%	27	3.8%	1	0.1%	711
Grafton	12	4.4%	136 *	50.1%	98	36.1%	13	4.8%	12	4.4%	0	0.0%	271
Guilford	12	1.9%	206	32.7%	369 *	58.6%	25	3.9%	17	2.7%	0	0.0%	629
Halifax	12	4.1%	138 *	47.9%	111	38.5%	10	3.4%	17	5.9%	0	0.0%	288
Jamaica	11	3.1%	188 *	53.4%	118	33.5%	13	3.6%	22	6.2%	0	0.0%	352
Londonderry	13	1.8%	428 *	62.0%	213	30.8%	18	2.6%	18	2.6%	0	0.0%	690
Marlboro	11	2.7%	96	24.1%	253 *	63.5%	18	4.5%	20	5.0%	0	0.0%	398
Newfane	19	2.6%	246	33.7%	411 *	56.3%	24	3.2%	29	3.9%	0	0.0%	729
Putney	16	2.0%	190	23.7%	517 *	64.7%	43	5.3%	33	4.1%	0	0.0%	799
Rockingham	55	3.1%	495	28.3%	1033 *	59.0%	104	5.9%	62	3.5%	0	0.0%	1749
Stratton	1	1.1%	72 *	81.8%	12	13.6%	2	2.2%	1	1.1%	0	0.0%	88
Townshend	12	2.6%	206	44.8%	207 *	45.1%	12	2.6%	22	4.7%	0	0.0%	459
Vernon	23	2.9%	435 *	55.7%	285	36.4%	18	2.3%	20	2.5%	0	0.0%	781
Wardsboro	6	2.0%	157 *	53.4%	106	36.0%	11	3.7%	14	4.7%	0	0.0%	294
Westminster	25	2.6%	270	29.0%	553 *	59.4%	42	4.5%	40	4.3%	0	0.0%	930
Whitingham	6	1.2%	320 *	64.2%	121	24.3%	32	6.4%	19	3.8%	0	0.0%	498
Wilmington	25	3.0%	460 *	56.8%	228	28.1%	53	6.5%	42	5.1%	1	0.1%	809
Windham	8	5.4%	76 *	52.0%	49	33.5%	5	3.4%	8	5.4%	0	0.0%	146
County Totals	360	2.3%	5804	38.5%	7647 *	50.8%	658	4.3%	566	3.7%	7	0.0%	15042

For Auditor of Accounts in Windsor County 1998 GENERAL

Town Name	BAKER-M		DWINELL-R		FLANAGAN-D		JACKOWSKI-L		SAETTA-Y		Write-Ins		Town Total
Andover	4	1.7%	141 *	63.2%	64	28.7%	5	2.2%	9	4.0%	0	0.0%	223
Baltimore	6	8.3%	38 *	52.7%	23	31.9%	2	2.7%	3	4.1%	0	0.0%	72
Barnard	9	2.0%	218 *	48.9%	196	44.0%	9	2.0%	13	2.9%	0	0.0%	445
Bethel	38	5.8%	268	40.9%	304 *	46.4%	23	3.5%	21	3.2%	1	0.1%	655
Bridgewater	17	4.7%	175 *	48.8%	140	39.1%	8	2.2%	18	5.0%	0	0.0%	358
Cavendish	21	4.5%	201	43.6%	205 *	44.4%	13	2.8%	21	4.5%	0	0.0%	461
Chester	27	2.3%	481	41.3%	583 *	50.0%	30	2.5%	42	3.6%	1	0.0%	1164
Hartford 2-1	8	1.1%	341 *	50.4%	301	44.5%	11	1.6%	15	2.2%	0	0.0%	676
Hartford 2-2	37	1.6%	898	39.6%	1238 *	54.7%	41	1.8%	47	2.0%	2	0.0%	2263
Hartland	33	2.5%	518	40.0%	664 *	51.3%	27	2.0%	51	3.9%	0	0.0%	1293
Ludlow	31	3.0%	554 *	53.6%	382	36.9%	31	3.0%	35	3.3%	0	0.0%	1033
Norwich	24	1.5%	446	29.5%	990 *	65.6%	16	1.0%	31	2.0%	1	0.0%	1508
Plymouth	9	3.2%	173 *	63.1%	63	22.9%	7	2.5%	22	8.0%	0	0.0%	274
Pomfret	7	1.5%	216 *	47.8%	211	46.7%	8	1.7%	9	2.0%	0	0.0%	451
Reading	5	1.6%	151 *	50.5%	123	41.1%	12	4.0%	8	2.6%	0	0.0%	299
Rochester	31	6.3%	182	37.5%	242 *	49.9%	11	2.2%	18	3.7%	1	0.2%	485
Royalton	28	3.2%	354	41.4%	410 *	47.9%	16	1.8%	47	5.5%	0	0.0%	855
Sharon	15	3.1%	184	38.5%	246 *	51.5%	12	2.5%	20	4.1%	0	0.0%	477
Springfield 1-1	14	2.5%	226	41.0%	273 *	49.6%	17	3.0%	20	3.6%	0	0.0%	550
Springfield W-6	58	2.2%	998	38.2%	1362 *	52.2%	106	4.0%	82	3.1%	1	0.0%	2607
Stockbridge	17	6.7%	107	42.2%	113 *	44.6%	5	1.9%	11	4.3%	0	0.0%	253
Weathersfield	25	2.7%	389	42.2%	451 *	48.9%	22	2.3%	34	3.6%	0	0.0%	921
Weston	3	1.0%	174 *	60.6%	90	31.3%	5	1.7%	15	5.2%	0	0.0%	287
West Windsor	4	0.8%	275 *	57.6%	177	37.1%	8	1.6%	12	2.5%	1	0.2%	477
Windsor	45	3.6%	408	33.4%	693 *	56.7%	29	2.3%	46	3.7%	0	0.0%	1221
Woodstock	35	2.2%	809 *	52.2%	640	41.3%	34	2.2%	30	1.9%	1	0.0%	1549
County Totals	551	2.6%	8925	42.7%	10184 *	48.8%	508	2.4%	680	3.2%	9	0.0%	20857

Summary Results by County For Auditor of Accounts 1998 GENERAL

County Name	BAKER-M		DWINELL-R		FLANAGAN-D		JACKOWSKI-L		SAETTA-Y		Write-Ins		County Total
Addison County	400	3.2%	4402	35.1%	7087 *	56.6%	223	1.7%	395	3.1%	4	0.0%	12511
Bennington County	305	2.4%	5144	40.4%	5267 *	41.4%	1565	12.3%	436	3.4%	4	0.0%	12721
Caledonia County	352	3.5%	4512 *	45.4%	4429	44.6%	264	2.6%	367	3.7%	2	0.0%	9926
Chittenden County	847	1.7%	17030	35.4%	28192 *	58.6%	787	1.6%	1167	2.4%	38	0.0%	48061
Essex County	89	4.1%	1007 *	46.8%	851	39.6%	61	2.8%	138	6.4%	2	0.0%	2148
Franklin County	1104	8.0%	3905	28.4%	8255 *	60.1%	239	1.7%	221	1.6%	5	0.0%	13729
Grand Isle County	86	3.1%	973	35.5%	1562 *	57.1%	54	1.9%	60	2.1%	0	0.0%	2735
Lamoille County	258	3.2%	3371	42.2%	3953 *	49.5%	150	1.8%	244	3.0%	0	0.0%	7976
Orange County	356	3.4%	4505	44.0%	4817 *	47.1%	241	2.3%	300	2.9%	1	0.0%	10220
Orleans County	234	2.7%	3625	42.2%	4259 *	49.6%	187	2.1%	277	3.2%	1	0.0%	8583
Rutland County	537	2.5%	8865	42.4%	9905 *	47.4%	608	2.9%	974	4.6%	6	0.0%	20895
Washington County	414	1.9%	8181	39.2%	11307 *	54.2%	428	2.0%	520	2.4%	9	0.0%	20859
Windham County	360	2.3%	5804	38.5%	7647 *	50.8%	658	4.3%	566	3.7%	7	0.0%	15042
Windsor County	551	2.6%	8925	42.7%	10184 *	48.8%	508	2.4%	680	3.2%	9	0.0%	20857
State Totals	5893	2.8%	80249	38.9%	107715 *	52.2%	5973	2.9%	6345	3.0%	88	0.0%	206263

For Attorney General in Addison County 1998 GENERAL

Town Name	COSTANZO-M		FISHER-L		SORRELL-B		WARD-Y		Write-Ins		Town Total
Addison	18	3.6%	6	1.2%	454 *	90.9%	18	3.6%	3	0.6%	499
Bridport	20	4.2%	11	2.3%	407 *	86.4%	31	6.5%	2	0.4%	471
Bristol	37	2.9%	36	2.8%	1072 *	85.4%	109	8.6%	0	0.0%	1254
Cornwall	20	3.8%	8	1.5%	459 *	89.1%	25	4.8%	3	0.5%	515
Ferrisburgh	37	3.9%	20	2.1%	840 *	88.5%	48	5.0%	4	0.4%	949
Goshen	2	2.5%	3	3.8%	60 *	75.9%	13	16.4%	1	1.2%	79
Granville	5	5.3%	2	2.1%	73 *	77.6%	14	14.8%	0	0.0%	94
Hancock	11	8.4%	4	3.0%	108 *	82.4%	8	6.1%	0	0.0%	131
Leicester	12	3.7%	7	2.1%	274 *	85.3%	26	8.1%	2	0.6%	321
Lincoln	17	3.2%	19	3.6%	425 *	81.5%	58	11.1%	2	0.3%	521
Middlebury 4-1	1	20.0%	0	0.0%	4 *	80.0%	0	0.0%	0	0.0%	5
Middlebury 4-2	77	3.3%	62	2.6%	2013 *	86.1%	176	7.5%	8	0.3%	2336
Monkton	25	3.8%	31	4.7%	531 *	82.0%	60	9.2%	0	0.0%	647
New Haven	33	4.6%	7	0.9%	626 *	87.6%	48	6.7%	0	0.0%	714
Orwell	24	5.5%	11	2.5%	364 *	84.2%	30	6.9%	3	0.6%	432
Panton	13	5.0%	5	1.9%	222 *	85.3%	20	7.6%	0	0.0%	260
Ripton	6	2.9%	10	4.8%	166 *	80.5%	22	10.6%	2	0.9%	206
Salisbury	17	4.6%	11	2.9%	312 *	84.7%	27	7.3%	1	0.2%	368
Shoreham	27	6.3%	11	2.5%	364 *	85.0%	25	5.8%	1	0.2%	428
Starksboro	18	3.1%	34	5.8%	453 *	78.1%	73	12.5%	2	0.3%	580
Vergennes	27	3.3%	26	3.2%	689 *	86.2%	54	6.7%	3	0.3%	799
Waltham	7	3.7%	3	1.6%	167 *	89.7%	9	4.8%	0	0.0%	186
Weybridge	10	2.4%	13	3.2%	359 *	89.5%	18	4.4%	1	0.2%	401
Whiting	6	4.6%	4	3.1%	112 *	87.5%	5	3.9%	1	0.7%	128
County Totals	470	3.8%	344	2.7%	10554 *	85.6%	917	7.4%	39	0.3%	12324

For Attorney General in Bennington County 1998 GENERAL

Town Name	COSTANZO-M		FISHER-L		SORRELL-B		WARD-Y		Write-Ins		Town Total
Arlington	45	4.2%	43	4.0%	813 *	77.3%	148	14.0%	2	0.1%	1051
Bennington 2-1	87	5.2%	42	2.5%	1353 *	81.3%	181	10.8%	1	0.0%	1664
Bennington 2-2	36	5.9%	16	2.6%	491 *	80.7%	65	10.6%	0	0.0%	608
Bennington 2-3	90	4.6%	50	2.5%	1593 *	82.2%	204	10.5%	0	0.0%	1937
Bennington 2-4	1	7.6%	1	7.6%	9 *	69.2%	2	15.3%	0	0.0%	13
Bennington 2-1 NB	18	4.8%	11	2.9%	300 *	80.0%	46	12.2%	0	0.0%	375
Dorset	49	5.4%	12	1.3%	784 *	87.0%	56	6.2%	0	0.0%	901
Landgrove	2	2.4%	1	1.2%	76 *	92.6%	3	3.6%	0	0.0%	82
Manchester	93	5.7%	24	1.4%	1380 *	85.0%	124	7.6%	1	0.0%	1622
Peru	6	3.7%	4	2.4%	134 *	82.7%	18	11.1%	0	0.0%	162
Pownal	72	6.8%	38	3.6%	793 *	75.0%	153	14.4%	0	0.0%	1056
Readsboro	5	2.9%	3	1.7%	139 *	81.7%	23	13.5%	0	0.0%	170
Rupert	12	4.0%	12	4.0%	225 *	75.2%	50	16.7%	0	0.0%	299
Sandgate	12	9.1%	2	1.5%	95 *	72.5%	22	16.7%	0	0.0%	131
Searsburg	4	11.7%	0	0.0%	22 *	64.7%	8	23.5%	0	0.0%	34
Shaftsbury	67	4.6%	33	2.3%	1195 *	83.1%	142	9.8%	0	0.0%	1437
Stamford	7	3.0%	3	1.3%	197 *	86.0%	21	9.1%	1	0.4%	229
Sunderland	11	3.5%	11	3.5%	257 *	82.3%	33	10.5%	0	0.0%	312
Winhall	29	8.2%	2	0.5%	294 *	83.7%	26	7.4%	0	0.0%	351
Woodford	7	5.8%	12	10.0%	85 *	70.8%	16	13.3%	0	0.0%	120
County Totals	653	5.2%	320	2.5%	10235 *	81.5%	1341	10.6%	5	0.0%	12554

For Attorney General in Caledonia County 1998 GENERAL

Town Name	COSTANZO-M		FISHER-L		SORRELL-B		WARD-Y		Write-Ins		Town Total
Barnet	36	4.9%	16	2.2%	595 *	82.4%	75	10.3%	0	0.0%	722
Burke	19	3.8%	11	2.2%	403 *	81.5%	61	12.3%	0	0.0%	494
Danville	35	4.1%	19	2.2%	725 *	86.3%	61	7.2%	0	0.0%	840
Groton	19	5.8%	7	2.1%	265 *	81.7%	33	10.1%	0	0.0%	324
Hardwick	45	4.2%	42	3.9%	866 *	81.0%	116	10.8%	0	0.0%	1069
Kirby	10	6.4%	3	1.9%	128 *	83.1%	13	8.4%	0	0.0%	154
Lyndon	47	3.2%	34	2.3%	1222 *	85.2%	127	8.8%	3	0.2%	1433
Newark	9	5.5%	0	0.0%	130 *	80.2%	23	14.2%	0	0.0%	162
Peacham	14	4.2%	5	1.5%	276 *	84.4%	32	9.7%	0	0.0%	327
Ryegate	29	6.0%	21	4.3%	375 *	77.9%	56	11.6%	0	0.0%	481
St. Johnsbury	70	3.3%	47	2.2%	1792 *	85.5%	186	8.8%	1	0.0%	2096
Sheffield	16	8.3%	9	4.6%	149 *	77.6%	18	9.3%	0	0.0%	192
Stannard	5	5.8%	1	1.1%	67 *	77.9%	13	15.1%	0	0.0%	86
Sutton	7	2.4%	7	2.4%	236 *	81.9%	38	13.1%	0	0.0%	288
Walden	12	3.3%	10	2.7%	273 *	76.0%	61	16.9%	3	0.8%	359
Waterford	24	4.6%	11	2.1%	456 *	87.5%	30	5.7%	0	0.0%	521
Wheelock	10	5.2%	8	4.2%	151 *	79.8%	20	10.5%	0	0.0%	189
County Totals	407	4.1%	251	2.5%	8109 *	83.2%	963	9.8%	7	0.0%	9737

For Attorney General in Chittenden County 1998 GENERAL

Town Name	COSTANZO-M		FISHER-L		SORRELL-B		WARD-Y		Write-Ins		Town Total
Bolton	7	2.0%	6	1.7%	285 *	81.4%	52	14.8%	0	0.0%	350
Burlington 7-1 W5	59	3.0%	25	1.2%	1665 *	86.2%	173	8.9%	9	0.4%	1931
Burlington 7-3 W2	3	5.3%	2	3.5%	38 *	67.8%	13	23.2%	0	0.0%	56
Burlington 7-4 W2	40	5.8%	20	2.9%	460 *	66.8%	160	23.2%	8	1.1%	688
Burlington 7-5 W4	10	2.8%	2	0.5%	331 *	93.2%	12	3.3%	0	0.0%	355
Burlington 7-6 W4	38	2.1%	13	0.7%	1627 *	92.1%	82	4.6%	5	0.2%	1765
Burlington 7-7 W6	21	2.7%	5	0.6%	702 *	90.8%	44	5.6%	1	0.1%	773
Burlington 7-2 W2	17	5.4%	6	1.9%	216 *	69.0%	70	22.3%	4	1.2%	313
Burlington 7-3 W1	41	3.3%	23	1.8%	1017 *	82.6%	145	11.7%	4	0.3%	1230
Burlington 7-1 W6	29	4.5%	14	2.1%	512 *	80.1%	83	12.9%	1	0.1%	639
Burlington 7-2 W3	81	5.3%	36	2.3%	1092 *	71.9%	300	19.7%	9	0.5%	1518
Burlington 7-2 W5	4	5.0%	1	1.2%	55 *	68.7%	20	25.0%	0	0.0%	80
Burlington 7-3 W6	8	5.1%	5	3.2%	109 *	69.8%	34	21.7%	0	0.0%	156
Burlington 7-5 W3	3	4.6%	2	3.1%	43 *	67.1%	15	23.4%	1	1.5%	64
Burlington 7-5 W7	36	3.7%	16	1.6%	853 *	87.8%	64	6.5%	2	0.2%	971
Burlington 7-6 W7	32	3.3%	16	1.6%	844 *	88.6%	52	5.4%	8	0.8%	952
Charlotte	49	3.1%	27	1.7%	1388 *	88.3%	105	6.6%	2	0.1%	1571
Colchester 1-1	84	3.1%	29	1.0%	2414 *	89.3%	172	6.3%	4	0.1%	2703
Colchester 1-2	48	2.4%	28	1.4%	1792 *	90.1%	119	5.9%	0	0.0%	1987
Colchester 1-3	0	***.*%	0	***.*%	0	***.*%	0	***.*%	0	***.*%	0
Essex 2-1	89	2.9%	21	0.6%	2770 *	90.4%	176	5.7%	5	0.1%	3061
Essex 2-3	11	4.1%	5	1.8%	230 *	85.8%	20	7.4%	2	0.7%	268
Essex 2-4	109	3.8%	35	1.2%	2490 *	88.2%	178	6.3%	10	0.3%	2822
Hinesburg	66	4.5%	15	1.0%	1247 *	85.0%	136	9.2%	3	0.2%	1467
Huntington	25	3.8%	7	1.0%	535 *	82.3%	82	12.6%	1	0.1%	650
Jericho	73	3.7%	17	0.8%	1632 *	83.4%	224	11.4%	9	0.4%	1955
Milton 2-2	68	3.0%	19	0.8%	1993 *	88.4%	170	7.5%	3	0.1%	2253
Milton 2-3	10	3.4%	4	1.3%	263 *	89.4%	17	5.7%	0	0.0%	294
Richmond	54	3.4%	21	1.3%	1327 *	85.7%	143	9.2%	2	0.1%	1547
St. George	7	3.2%	0	0.0%	190 *	88.7%	17	7.9%	0	0.0%	214
Shelburne 5-1	16	1.9%	12	1.4%	746 *	92.9%	29	3.6%	0	0.0%	803
Shelburne 5-3	4	2.2%	1	0.5%	172 *	94.5%	5	2.7%	0	0.0%	182
Shelburne 5-4	61	3.1%	19	0.9%	1776 *	91.2%	81	4.1%	9	0.4%	1946
South Burlington 7-7	22	3.7%	8	1.3%	518 *	89.0%	31	5.3%	3	0.5%	582
South Burlington 7-8	45	2.5%	26	1.4%	1613 *	90.8%	87	4.9%	4	0.2%	1775
South Burlington 7-9	51	3.0%	17	1.0%	1519 *	91.6%	62	3.7%	8	0.4%	1657
South Burlington7-10	43	2.8%	16	1.0%	1351 *	89.0%	102	6.7%	6	0.4%	1518
Underhill	49	3.9%	13	1.0%	947 *	76.8%	222	18.0%	1	0.0%	1232
Westford	23	3.4%	16	2.3%	556 *	82.9%	75	11.1%	0	0.0%	670
Williston 5-1	12	2.2%	7	1.3%	490 *	91.4%	26	4.8%	1	0.1%	536
Williston 5-2	72	3.2%	20	0.9%	2009 *	90.3%	121	5.4%	1	0.0%	2223
Winooski Armory	24	3.0%	10	1.2%	712 *	89.9%	46	5.8%	0	0.0%	792
Winooski St. Francis	25	2.7%	20	2.1%	796 *	86.1%	80	8.6%	3	0.3%	924
County Totals	1569	3.3%	605	1.2%	41325 *	87.0%	3845	8.1%	129	0.2%	47473

For Attorney General in Essex County 1998 GENERAL

Town Name	COSTANZO-M		FISHER-L		SORRELL-B		WARD-Y		Write-Ins		Town Total
Bloomfield	2	3.3%	1	1.6%	53 *	88.3%	4	6.6%	0	0.0%	60
Brighton	21	3.7%	30	5.3%	428 *	76.7%	78	13.9%	1	0.1%	558
Brunswick	2	5.7%	0	0.0%	28 *	80.0%	5	14.2%	0	0.0%	35
Canaan	21	6.8%	10	3.2%	237 *	76.9%	40	12.9%	0	0.0%	308
Concord	10	2.9%	14	4.1%	273 *	81.0%	40	11.8%	0	0.0%	337
East Haven	3	2.8%	7	6.7%	81 *	77.8%	13	12.5%	0	0.0%	104
Granby	1	2.2%	2	4.5%	36 *	81.8%	5	11.3%	0	0.0%	44
Guildhall	10	10.1%	4	4.0%	81 *	81.8%	4	4.0%	0	0.0%	99
Lemington	3	6.6%	1	2.2%	38 *	84.4%	3	6.6%	0	0.0%	45
Lunenburg Comm. Hall	12	4.6%	13	4.9%	203 *	77.7%	32	12.2%	1	0.3%	261
Lunenburg Gilman	3	3.0%	11	11.1%	73 *	73.7%	12	12.1%	0	0.0%	99
Maidstone	3	6.9%	2	4.6%	36 *	83.7%	2	4.6%	0	0.0%	43
Norton	4	5.8%	6	8.8%	55 *	80.8%	3	4.4%	0	0.0%	68
Victory	5	8.7%	1	1.7%	43 *	75.4%	8	14.0%	0	0.0%	57
County Totals	100	4.7%	102	4.8%	1665 *	78.6%	249	11.7%	2	0.0%	2118

For Attorney General in Franklin County 1998 GENERAL

Town Name	COSTANZO-M		FISHER-L		SORRELL-B		WARD-Y		Write-Ins		Town Total
Bakersfield	24	5.5%	9	2.0%	349 *	80.2%	53	12.1%	0	0.0%	435
Berkshire	19	4.5%	15	3.5%	342 *	81.8%	42	10.0%	0	0.0%	418
Enosburg	36	3.9%	35	3.8%	739 *	80.9%	101	11.0%	2	0.2%	913
Fairfax	45	4.4%	21	2.0%	867 *	86.1%	70	6.9%	3	0.3%	1006
Fairfield	14	2.6%	16	3.0%	467 *	87.6%	36	6.7%	0	0.0%	533
Fletcher	20	6.0%	4	1.2%	260 *	79.0%	45	13.6%	0	0.0%	329
Franklin	21	5.6%	13	3.4%	312 *	83.6%	26	6.9%	1	0.2%	373
Georgia	49	3.6%	20	1.4%	1195 *	88.1%	91	6.7%	0	0.0%	1355
Highgate	34	4.0%	19	2.2%	717 *	85.8%	62	7.4%	3	0.3%	835
Montgomery	8	2.4%	6	1.8%	269 *	83.2%	40	12.3%	0	0.0%	323
Richford	48	5.4%	15	1.6%	729 *	82.2%	94	10.6%	0	0.0%	886
St. Albans City	73	3.7%	35	1.7%	1697 *	86.8%	147	7.5%	2	0.1%	1954
St. Albans Town 3-1	9	10.1%	4	4.4%	69 *	77.5%	7	7.8%	0	0.0%	89
St. Albans Town 3-2	66	3.8%	30	1.7%	1448 *	84.4%	170	9.9%	1	0.0%	1715
Sheldon	19	3.3%	9	1.6%	488 *	86.8%	46	8.1%	0	0.0%	562
Swanton	66	3.7%	38	2.1%	1521 *	86.2%	138	7.8%	0	0.0%	1763
County Totals	551	4.0%	289	2.1%	11469 *	85.0%	1168	8.6%	12	0.0%	13489

For Attorney General in Grand Isle County 1998 GENERAL

Town Name	COSTANZO-M		FISHER-L		SORRELL-B		WARD-Y		Write-Ins		Town Total
Alburg	26	4.8%	13	2.4%	443 *	82.3%	56	10.4%	0	0.0%	538
Grand Isle	43	5.3%	10	1.2%	688 *	85.7%	60	7.4%	1	0.1%	802
Isle LaMotte	13	5.8%	3	1.3%	186 *	84.1%	19	8.6%	0	0.0%	221
North Hero	21	5.9%	5	1.4%	303 *	85.5%	25	7.0%	0	0.0%	354
South Hero	44	5.3%	12	1.4%	720 *	87.5%	46	5.6%	0	0.0%	822
County Totals	147	5.3%	43	1.5%	2340 *	85.5%	206	7.5%	1	0.0%	2737

For Attorney General in Lamoille County 1998 GENERAL

Town Name	COSTANZO-M		FISHER-L		SORRELL-B		WARD-Y		Write-Ins		Town Total
Belvidere	2	2.4%	1	1.2%	76 *	91.5%	4	4.8%	0	0.0%	83
Cambridge	28	2.8%	14	1.4%	805 *	83.0%	121	12.4%	1	0.1%	969
Eden	14	3.7%	16	4.3%	258 *	69.7%	82	22.1%	0	0.0%	370
Elmore	5	1.9%	11	4.2%	216 *	83.4%	27	10.4%	0	0.0%	259
Hyde Park	30	2.8%	22	2.1%	881 *	84.7%	103	9.9%	3	0.2%	1039
Johnson	42	4.3%	23	2.3%	738 *	76.4%	163	16.8%	0	0.0%	966
Morristown	50	2.9%	33	1.9%	1441 *	85.4%	161	9.5%	1	0.0%	1686
Stowe	63	3.4%	26	1.4%	1586 *	87.3%	137	7.5%	3	0.1%	1815
Waterville	3	1.5%	1	0.5%	168 *	84.0%	28	14.0%	0	0.0%	200
Wolcott	17	3.9%	19	4.4%	327 *	75.6%	69	15.9%	0	0.0%	432
County Totals	254	3.2%	166	2.1%	6496 *	83.0%	895	11.4%	8	0.1%	7819

For Attorney General in Orange County 1998 GENERAL

Town Name	COSTANZO-M		FISHER-L		SORRELL-B		WARD-Y		Write-Ins		Town Total
Bradford	89	10.3%	32	3.7%	667 *	77.2%	74	8.5%	2	0.2%	864
Braintree	57	12.9%	6	1.3%	353 *	79.8%	26	5.8%	0	0.0%	442
Brookfield	53	9.8%	9	1.6%	439 *	81.4%	37	6.8%	1	0.1%	539
Chelsea	45	9.1%	11	2.2%	394 *	80.2%	39	7.9%	2	0.4%	491
Corinth	63	14.7%	16	3.7%	307 *	71.7%	42	9.8%	0	0.0%	428
Fairlee	23	5.8%	16	4.0%	318 *	80.3%	39	9.8%	0	0.0%	396
Newbury Twn Of. Bld.	30	8.1%	10	2.7%	290 *	78.8%	38	10.3%	0	0.0%	368
Newbury Townhouse	8	5.1%	7	4.4%	124 *	78.9%	18	11.4%	0	0.0%	157
Newbury Wells River	11	5.0%	10	4.5%	175 *	80.2%	22	10.0%	0	0.0%	218
Orange	11	3.4%	10	3.1%	266 *	84.1%	29	9.1%	0	0.0%	316
Randolph Chandler	151	9.7%	29	1.8%	1271 *	82.1%	94	6.0%	2	0.1%	1547
Strafford	33	7.3%	8	1.7%	368 *	82.1%	38	8.4%	1	0.2%	448
Thetford	68	6.0%	21	1.8%	912 *	80.9%	122	10.8%	3	0.2%	1126
Topsham	17	5.5%	17	5.5%	247 *	79.9%	27	8.7%	1	0.3%	309
Tunbridge	44	9.6%	8	1.7%	370 *	81.1%	32	7.0%	2	0.4%	456
Vershire	31	12.6%	9	3.6%	181 *	73.5%	25	10.1%	0	0.0%	246
Washington	21	5.6%	17	4.5%	301 *	80.7%	34	9.1%	0	0.0%	373
West Fairlee	11	4.9%	10	4.4%	172 *	76.7%	31	13.8%	0	0.0%	224
Williamstown	63	6.3%	55	5.5%	792 *	80.3%	76	7.7%	0	0.0%	986
County Totals	829	8.3%	301	3.0%	7947 *	80.0%	843	8.4%	14	0.1%	9934

For Attorney General in Orleans County 1998 GENERAL

Town Name	COSTANZO-M		FISHER-L		SORRELL-B		WARD-Y		Write-Ins		Town Total
Albany	15	4.5%	10	3.0%	263 *	79.9%	41	12.4%	0	0.0%	329
Barton Mem. Bldg.	23	4.0%	16	2.7%	490 *	85.5%	43	7.5%	1	0.1%	573
Barton Orleans	9	2.5%	12	3.3%	308 *	87.0%	25	7.0%	0	0.0%	354
Brownington	20	7.6%	17	6.4%	203 *	77.4%	22	8.4%	0	0.0%	262
Charleston	15	5.1%	13	4.4%	230 *	78.5%	35	11.9%	0	0.0%	293
Coventry	13	5.2%	11	4.4%	200 *	80.0%	26	10.4%	0	0.0%	250
Craftsbury	15	3.8%	5	1.2%	331 *	84.2%	41	10.4%	1	0.2%	393
Derby	54	3.3%	44	2.7%	1358 *	85.1%	138	8.6%	1	0.0%	1595
Glover	15	4.0%	11	3.0%	305 *	83.1%	36	9.8%	0	0.0%	367
Greensboro	8	2.7%	8	2.7%	237 *	81.7%	36	12.4%	1	0.3%	290
Holland	11	5.3%	10	4.8%	168 *	81.1%	18	8.7%	0	0.0%	207
Irasburg	11	3.0%	17	4.7%	296 *	83.1%	32	8.9%	0	0.0%	356
Jay	3	2.6%	1	0.8%	100 *	86.9%	11	9.5%	0	0.0%	115
Lowell	8	3.1%	11	4.3%	201 *	79.4%	33	13.0%	0	0.0%	253
Morgan	8	3.5%	13	5.8%	188 *	83.9%	15	6.7%	0	0.0%	224
Newport City	39	2.9%	37	2.7%	1151 *	85.7%	115	8.5%	1	0.0%	1343
Newport Town	21	4.8%	14	3.2%	363 *	83.0%	39	8.9%	0	0.0%	437
Troy	16	4.0%	10	2.5%	324 *	81.0%	50	12.5%	0	0.0%	400
Westfield	9	4.6%	5	2.5%	154 *	79.3%	26	13.4%	0	0.0%	194
Westmore	6	3.7%	10	6.2%	134 *	83.7%	10	6.2%	0	0.0%	160
County Totals	319	3.8%	275	3.2%	7004 *	83.4%	792	9.4%	5	0.0%	8395

For Attorney General in Rutland County 1998 GENERAL

Town Name	COSTANZO-M		FISHER-L		SORRELL-B		WARD-Y		Write-Ins		Town Total
Benson	10	4.0%	5	2.0%	204 *	81.6%	31	12.4%	0	0.0%	250
Brandon	46	3.5%	30	2.3%	1116 *	86.2%	102	7.8%	0	0.0%	1294
Castleton	57	4.9%	25	2.1%	936 *	80.6%	139	11.9%	3	0.2%	1160
Chittenden	13	2.9%	9	2.0%	387 *	86.5%	36	8.0%	2	0.4%	447
Clarendon	59	6.4%	19	2.0%	760 *	83.4%	70	7.6%	3	0.3%	911
Danby	24	6.1%	9	2.2%	314 *	79.9%	46	11.7%	0	0.0%	393
Fair Haven	26	3.3%	22	2.8%	636 *	82.6%	86	11.1%	0	0.0%	770
Hubbardton	13	7.3%	3	1.6%	140 *	78.6%	22	12.3%	0	0.0%	178
Ira	6	4.3%	2	1.4%	121 *	87.6%	9	6.5%	0	0.0%	138
Mendon	19	15.4%	3	2.4%	73 *	59.3%	28	22.7%	0	0.0%	123
Middletown Springs	15	5.4%	7	2.5%	217 *	78.9%	35	12.7%	1	0.3%	275
Mount Holly	22	4.8%	12	2.6%	369 *	81.6%	49	10.8%	0	0.0%	452
Mount Tabor	7	9.5%	1	1.3%	60 *	82.1%	5	6.8%	0	0.0%	73
Pawlet	28	6.1%	11	2.4%	365 *	80.4%	50	11.0%	0	0.0%	454
Pittsfield	23	11.5%	3	1.5%	161 *	80.5%	13	6.5%	0	0.0%	200
Pittsford	52	4.9%	24	2.3%	907 *	86.7%	62	5.9%	0	0.0%	1045
Poultney	37	4.0%	22	2.4%	749 *	82.8%	93	10.2%	3	0.3%	904
Proctor	26	4.0%	15	2.3%	562 *	87.2%	41	6.3%	0	0.0%	644
Rutland City 6-1 W1	62	4.2%	17	1.1%	1281 *	87.9%	91	6.2%	6	0.4%	1457
Rutland City 6-2 W2	54	4.8%	23	2.0%	940 *	85.1%	78	7.0%	9	0.8%	1104
Rutland City 6-3 W3B	34	5.2%	18	2.7%	520 *	80.3%	74	11.4%	1	0.1%	647
Rutland City 6-3 W3A	69	7.5%	25	2.7%	735 *	80.4%	83	9.0%	2	0.2%	914
Rutland City 6-4 W4	48	4.0%	20	1.6%	1015 *	85.4%	98	8.2%	7	0.5%	1188
Rutland Town	82	4.5%	27	1.5%	1587 *	88.8%	90	5.0%	1	0.0%	1787
Sherburne	25	5.7%	2	0.4%	377 *	86.4%	32	7.3%	0	0.0%	436
Shrewsbury	26	7.2%	8	2.2%	282 *	78.3%	43	11.9%	1	0.2%	360
Sudbury	10	4.0%	7	2.8%	204 *	81.9%	28	11.2%	0	0.0%	249
Tinmouth	6	3.3%	7	3.9%	144 *	81.3%	20	11.3%	0	0.0%	177
Wallingford	37	4.4%	15	1.7%	714 *	85.2%	70	8.3%	2	0.2%	838
Wells	15	4.8%	11	3.5%	252 *	81.0%	33	10.6%	0	0.0%	311
West Haven	8	7.8%	3	2.9%	75 *	73.5%	16	15.6%	0	0.0%	102
West Rutland	48	6.0%	29	3.6%	605 *	76.5%	103	13.0%	5	0.6%	790
County Totals	1007	5.0%	434	2.1%	16808 *	83.7%	1776	8.8%	46	0.2%	20071

For Attorney General in Washington County 1998 GENERAL

Town Name	COSTANZO-M		FISHER-L		SORRELL-B		WARD-Y		Write-Ins		Town Total
Barre City 4-1	47	3.9%	57	4.7%	1040 *	86.3%	60	4.9%	0	0.0%	1204
Barre City 4-2	46	3.4%	92	6.8%	1129 *	83.5%	84	6.2%	1	0.0%	1352
Barre Town	84	2.9%	109	3.8%	2491 *	88.0%	143	5.0%	1	0.0%	2828
Berlin	31	3.5%	43	4.8%	759 *	85.9%	48	5.4%	2	0.2%	883
Cabot	17	4.4%	17	4.4%	302 *	79.4%	44	11.5%	0	0.0%	380
Calais	22	3.4%	49	7.6%	509 *	78.9%	65	10.0%	0	0.0%	645
Duxbury	6	1.6%	18	4.9%	305 *	83.5%	35	9.5%	1	0.2%	365
East Montpelier	34	3.1%	49	4.5%	934 *	85.8%	69	6.3%	2	0.1%	1088
Fayston	26	5.2%	18	3.6%	403 *	80.6%	50	10.0%	3	0.6%	500
Marshfield	27	5.4%	32	6.4%	371 *	74.5%	67	13.4%	1	0.2%	498
Middlesex	25	3.4%	124	17.1%	527 *	72.9%	46	6.3%	0	0.0%	722
Montpelier W-5	117	3.8%	135	4.4%	2537 *	83.1%	257	8.4%	6	0.2%	3052
Montpelier W-L-1-1	2	1.3%	10	6.8%	119 *	81.5%	15	10.2%	0	0.0%	146
Moretown	15	2.4%	47	7.5%	515 *	82.4%	48	7.6%	0	0.0%	625
Northfield	67	4.2%	71	4.5%	1333 *	84.4%	107	6.7%	1	0.0%	1579
Plainfield	25	5.6%	36	8.0%	310 *	69.5%	75	16.8%	0	0.0%	446
Roxbury	20	8.8%	7	3.1%	168 *	74.3%	30	13.2%	1	0.4%	226
Waitsfield	19	2.7%	34	4.9%	577 *	83.2%	61	8.8%	2	0.2%	693
Warren	41	5.9%	28	4.0%	535 *	77.0%	90	12.9%	0	0.0%	694
Waterbury	52	3.0%	72	4.2%	1430 *	84.6%	135	7.9%	1	0.0%	1690
Woodbury	12	4.1%	22	7.6%	219 *	75.7%	35	12.1%	1	0.3%	289
Worcester	21	5.3%	40	10.2%	291 *	74.2%	40	10.2%	0	0.0%	392
County Totals	756	3.7%	1110	5.4%	16804 *	82.7%	1604	7.9%	23	0.1%	20297

For Attorney General in Windham County 1998 GENERAL

Town Name	COSTANZO-M		FISHER-L		SORRELL-B		WARD-Y		Write-Ins		Town Total
Athens	5	6.5%	4	5.2%	59 *	77.6%	8	10.5%	0	0.0%	76
Brattleboro 2-1	46	3.3%	31	2.2%	1160 *	84.8%	130	9.5%	1	0.0%	1368
Brattleboro 2-2	35	3.3%	53	5.0%	847 *	81.3%	103	9.8%	3	0.2%	1041
Brattleboro 2-3	38	3.6%	53	5.0%	838 *	79.7%	113	10.7%	9	0.8%	1051
Brookline	12	5.9%	3	1.4%	173 *	85.2%	15	7.3%	0	0.0%	203
Dover	35	6.2%	18	3.2%	446 *	79.5%	62	11.0%	0	0.0%	561
Dummerston	18	2.6%	27	3.9%	585 *	84.6%	61	8.8%	0	0.0%	691
Grafton	21	8.0%	16	6.1%	208 *	80.0%	15	5.7%	0	0.0%	260
Guilford	16	2.6%	31	5.0%	506 *	82.8%	58	9.4%	0	0.0%	611
Halifax	10	3.5%	12	4.3%	225 *	80.6%	31	11.1%	1	0.3%	279
Jamaica	11	3.1%	6	1.7%	282 *	80.5%	51	14.5%	0	0.0%	350
Londonderry	26	3.8%	20	2.9%	578 *	85.5%	52	7.6%	0	0.0%	676
Marlboro	20	5.2%	24	6.3%	277 *	73.2%	54	14.2%	3	0.7%	378
Newfane	34	4.8%	31	4.3%	579 *	82.0%	61	8.6%	1	0.1%	706
Putney	39	5.0%	46	5.9%	593 *	76.6%	95	12.2%	1	0.1%	774
Rockingham	93	5.5%	61	3.6%	1325 *	79.5%	186	11.1%	1	0.0%	1666
Stratton	8	9.6%	1	1.2%	68 *	81.9%	6	7.2%	0	0.0%	83
Townshend	30	6.7%	10	2.2%	354 *	79.3%	51	11.4%	1	0.2%	446
Vernon	28	3.6%	10	1.2%	678 *	87.7%	57	7.3%	0	0.0%	773
Wardsboro	15	5.1%	6	2.0%	241 *	82.5%	29	9.9%	1	0.3%	292
Westminster	51	5.6%	39	4.3%	703 *	78.3%	104	11.5%	0	0.0%	897
Whitingham	22	4.4%	18	3.6%	390 *	79.5%	60	12.2%	0	0.0%	490
Wilmington	57	6.9%	40	4.9%	629 *	77.0%	89	10.9%	1	0.1%	816
Windham	11	7.4%	5	3.3%	111 *	75.0%	21	14.1%	0	0.0%	148
County Totals	681	4.6%	565	3.8%	11855 *	81.0%	1512	10.3%	23	0.1%	14636

For Attorney General in Windsor County 1998 GENERAL

Town Name	COSTANZO-M		FISHER-L		SORRELL-B		WARD-Y		Write-Ins		Town Total
Andover	9	4.0%	2	0.9%	185 *	82.9%	27	12.1%	0	0.0%	223
Baltimore	3	4.2%	5	7.1%	51 *	72.8%	11	15.7%	0	0.0%	70
Barnard	55	12.5%	5	1.1%	355 *	80.8%	24	5.4%	0	0.0%	439
Bethel	143	21.9%	11	1.6%	450 *	69.0%	48	7.3%	0	0.0%	652
Bridgewater	32	9.2%	7	2.0%	270 *	78.2%	36	10.4%	0	0.0%	345
Cavendish	24	5.2%	11	2.4%	367 *	80.6%	53	11.6%	0	0.0%	455
Chester	57	5.0%	17	1.5%	924 *	82.2%	123	10.9%	3	0.2%	1124
Hartford 2-1	38	5.9%	9	1.4%	552 *	85.9%	43	6.7%	0	0.0%	642
Hartford 2-2	112	5.1%	38	1.7%	1868 *	85.3%	170	7.7%	1	0.0%	2189
Hartland	75	5.9%	35	2.7%	1023 *	81.3%	121	9.6%	4	0.3%	1258
Ludlow	53	5.2%	13	1.3%	837 *	83.4%	94	9.3%	6	0.6%	1003
Norwich	64	4.4%	15	1.0%	1266 *	87.8%	95	6.5%	1	0.0%	1441
Plymouth	32	11.8%	4	1.4%	205 *	75.9%	28	10.3%	1	0.3%	270
Pomfret	24	5.4%	6	1.3%	373 *	84.9%	35	7.9%	1	0.2%	439
Reading	13	4.3%	11	3.6%	240 *	80.5%	34	11.4%	0	0.0%	298
Rochester	48	10.1%	8	1.6%	365 *	77.0%	52	10.9%	1	0.2%	474
Royalton	115	13.5%	17	2.0%	634 *	74.5%	83	9.7%	2	0.2%	851
Sharon	63	13.4%	11	2.3%	360 *	76.9%	33	7.0%	1	0.2%	468
Springfield 1-1	26	4.9%	7	1.3%	437 *	83.0%	56	10.6%	0	0.0%	526
Springfield W-6	120	4.7%	82	3.2%	2060 *	80.7%	287	11.2%	3	0.1%	2552
Stockbridge	44	17.6%	5	2.0%	185 *	74.0%	15	6.0%	1	0.4%	250
Weathersfield	50	5.5%	25	2.7%	742 *	82.5%	81	9.0%	1	0.1%	899
Weston	9	3.1%	7	2.4%	249 *	86.1%	24	8.3%	0	0.0%	289
West Windsor	17	3.7%	7	1.5%	394 *	86.2%	38	8.3%	1	0.2%	457
Windsor	64	5.4%	31	2.6%	954 *	81.0%	127	10.7%	1	0.0%	1177
Woodstock	89	5.9%	20	1.3%	1282 *	85.5%	105	7.0%	2	0.1%	1498
County Totals	1379	6.8%	409	2.0%	16628 *	81.9%	1843	9.0%	30	0.1%	20289

Summary Results by County For Attorney General 1998 GENERAL

County Name	COSTANZO-M		FISHER-L		SORRELL-B		WARD-Y		Write-Ins		County Total
Addison County	470	3.8%	344	2.7%	10554	* 85.6%	917	7.4%	39	0.3%	12324
Bennington County	653	5.2%	320	2.5%	10235	* 81.5%	1341	10.6%	5	0.0%	12554
Caledonia County	407	4.1%	251	2.5%	8109	* 83.2%	963	9.8%	7	0.0%	9737
Chittenden County	1569	3.3%	605	1.2%	41325	* 87.0%	3845	8.1%	129	0.2%	47473
Essex County	100	4.7%	102	4.8%	1665	* 78.6%	249	11.7%	2	0.0%	2118
Franklin County	551	4.0%	289	2.1%	11469	* 85.0%	1168	8.6%	12	0.0%	13489
Grand Isle County	147	5.3%	43	1.5%	2340	* 85.5%	206	7.5%	1	0.0%	2737
Lamoille County	254	3.2%	166	2.1%	6496	* 83.0%	895	11.4%	8	0.1%	7819
Orange County	829	8.3%	301	3.0%	7947	* 80.0%	843	8.4%	14	0.1%	9934
Orleans County	319	3.8%	275	3.2%	7004	* 83.4%	792	9.4%	5	0.0%	8395
Rutland County	1007	5.0%	434	2.1%	16808	* 83.7%	1776	8.8%	46	0.2%	20071
Washington County	756	3.7%	1110	5.4%	16804	* 82.7%	1604	7.9%	23	0.1%	20297
Windham County	681	4.6%	565	3.8%	11855	* 81.0%	1512	10.3%	23	0.1%	14636
Windsor County	1379	6.8%	409	2.0%	16628	* 81.9%	1843	9.0%	30	0.1%	20289
State Totals	9122	4.5%	5214	2.5%	169239	* 83.8%	17954	8.8%	344	0.1%	201873

1998 GENERAL ELECTION RESULTS
STATE SENATOR

Addison Senate

Addison	
JOE ACINAPURA	294
TOM BAHRE	323
CHRISTOPHER R. COOLIDGE	13
KEITH L. HALL	118
ELIZABETH M. READY	211
total write in	1
Poll Total:	960

Brandon	
JOE ACINAPURA	822
TOM BAHRE	731
CHRISTOPHER R. COOLIDGE	31
KEITH L. HALL	250
ELIZABETH M. READY	672
total write in	1
Poll Total:	2507

Bridport	
JOE ACINAPURA	304
TOM BAHRE	320
CHRISTOPHER R. COOLIDGE	9
KEITH L. HALL	97
ELIZABETH M. READY	178
total write in	0
Poll Total:	908

Bristol	
JOE ACINAPURA	484
TOM BAHRE	625
CHRISTOPHER R. COOLIDGE	36
KEITH L. HALL	616
ELIZABETH M. READY	692
total write in	1
Poll Total:	2454

Cornwall	
JOE ACINAPURA	245
TOM BAHRE	221
CHRISTOPHER R. COOLIDGE	16
KEITH L. HALL	208
ELIZABETH M. READY	293
total write in	0
Poll Total:	983

1998 GENERAL ELECTION RESULTS
STATE SENATOR

Addison Senate (continued)

Ferrisburgh	
JOE ACINAPURA	463
TOM BAHRE	627
CHRISTOPHER R. COOLIDGE	29
KEITH L. HALL	233
ELIZABETH M. READY	474
total write in	0
Poll Total:	1826

Goshen	
JOE ACINAPURA	43
TOM BAHRE	43
CHRISTOPHER R. COOLIDGE	4
KEITH L. HALL	22
ELIZABETH M. READY	45
total write in	0
Poll Total:	157

Granville	
JOE ACINAPURA	39
TOM BAHRE	42
CHRISTOPHER R. COOLIDGE	2
KEITH L. HALL	26
ELIZABETH M. READY	41
total write in	1
Poll Total:	151

Hancock	
JOE ACINAPURA	60
TOM BAHRE	73
CHRISTOPHER R. COOLIDGE	4
KEITH L. HALL	33
ELIZABETH M. READY	62
total write in	0
Poll Total:	232

Leicester	
JOE ACINAPURA	203
TOM BAHRE	202
CHRISTOPHER R. COOLIDGE	4
KEITH L. HALL	65
ELIZABETH M. READY	130
total write in	0
Poll Total:	604

1998 GENERAL ELECTION RESULTS
STATE SENATOR

Addison Senate (continued)

Lincoln	
JOE ACINAPURA	163
TOM BAHRE	241
CHRISTOPHER R. COOLIDGE	18
KEITH L. HALL	250
ELIZABETH M. READY	345
total write in	3
Poll Total:	1020
Middlebury 4-1	
JOE ACINAPURA	1
TOM BAHRE	0
CHRISTOPHER R. COOLIDGE	1
KEITH L. HALL	1
ELIZABETH M. READY	6
total write in	0
Poll Total:	9
Middlebury 4-2	
JOE ACINAPURA	1013
TOM BAHRE	982
CHRISTOPHER R. COOLIDGE	67
KEITH L. HALL	1015
ELIZABETH M. READY	1506
total write in	1
Poll Total:	4584
Monkton	
JOE ACINAPURA	222
TOM BAHRE	312
CHRISTOPHER R. COOLIDGE	36
KEITH L. HALL	265
ELIZABETH M. READY	395
total write in	0
Poll Total:	1230
New Haven	
JOE ACINAPURA	282
TOM BAHRE	370
CHRISTOPHER R. COOLIDGE	11
KEITH L. HALL	304
ELIZABETH M. READY	406
total write in	2
Poll Total:	1375

1998 GENERAL ELECTION RESULTS
STATE SENATOR

Addison Senate (continued)

Orwell	
JOE ACINAPURA	223
TOM BAHRE	268
CHRISTOPHER R. COOLIDGE	25
KEITH L. HALL	116
ELIZABETH M. READY	177
total write in	2
Poll Total:	811
Panton	
JOE ACINAPURA	138
TOM BAHRE	156
CHRISTOPHER R. COOLIDGE	8
KEITH L. HALL	73
ELIZABETH M. READY	117
total write in	0
Poll Total:	492
Ripton	
JOE ACINAPURA	84
TOM BAHRE	75
CHRISTOPHER R. COOLIDGE	7
KEITH L. HALL	84
ELIZABETH M. READY	136
total write in	0
Poll Total:	386
Salisbury	
JOE ACINAPURA	210
TOM BAHRE	188
CHRISTOPHER R. COOLIDGE	12
KEITH L. HALL	106
ELIZABETH M. READY	176
total write in	1
Poll Total:	693
Shoreham	
JOE ACINAPURA	210
TOM BAHRE	243
CHRISTOPHER R. COOLIDGE	16
KEITH L. HALL	133
ELIZABETH M. READY	220
total write in	0
Poll Total:	822

1998 GENERAL ELECTION RESULTS
STATE SENATOR

Addison Senate (continued)

Starksboro	
JOE ACINAPURA	172
TOM BAHRE	252
CHRISTOPHER R. COOLIDGE	72
KEITH L. HALL	245
ELIZABETH M. READY	333
total write in	0
Poll Total:	1042
Vergennes	
JOE ACINAPURA	406
TOM BAHRE	472
CHRISTOPHER R. COOLIDGE	20
KEITH L. HALL	195
ELIZABETH M. READY	410
total write in	1
Poll Total:	1504
Waltham	
JOE ACINAPURA	81
TOM BAHRE	95
CHRISTOPHER R. COOLIDGE	3
KEITH L. HALL	62
ELIZABETH M. READY	110
total write in	0
Poll Total:	351
Weybridge	
JOE ACINAPURA	182
TOM BAHRE	204
CHRISTOPHER R. COOLIDGE	7
KEITH L. HALL	155
ELIZABETH M. READY	226
total write in	0
Poll Total:	774
Whiting	
JOE ACINAPURA	62
TOM BAHRE	76
CHRISTOPHER R. COOLIDGE	0
KEITH L. HALL	44
ELIZABETH M. READY	70
total write in	0
Poll Total:	252

1998 GENERAL ELECTION RESULTS
STATE SENATOR

Addison Senate (continued)

Race Totals	
JOE ACINAPURA	6406
TOM BAHRE	7141
CHRISTOPHER R. COOLIDGE	451
KEITH L. HALL	4684
ELIZABETH M. READY	7431
total write in	14
seats: 2 Race Total:	26127

Bennington Senate

Arlington	
MICHAEL J. HONAN	26
KELTON B. MILLER	333
GERALD P. MORRISSEY	458
JUDY MURPHY	426
DICK SEARS	532
total write in	1
Poll Total:	1776
Bennington 2-1	
MICHAEL J. HONAN	37
KELTON B. MILLER	526
GERALD P. MORRISSEY	842
JUDY MURPHY	694
DICK SEARS	1282
total write in	2
Poll Total:	3383
Bennington 2-1 NB	
MICHAEL J. HONAN	7
KELTON B. MILLER	87
GERALD P. MORRISSEY	117
JUDY MURPHY	230
DICK SEARS	334
total write in	1
Poll Total:	776

1998 GENERAL ELECTION RESULTS
STATE SENATOR

Bennington Senate (continued)

Bennington 2-2	
MICHAEL J. HONAN	8
KELTON B. MILLER	169
GERALD P. MORRISSEY	283
JUDY MURPHY	264
DICK SEARS	474
total write in	0
Poll Total:	1198

Bennington 2-3	
MICHAEL J. HONAN	40
KELTON B. MILLER	535
GERALD P. MORRISSEY	907
JUDY MURPHY	849
DICK SEARS	1489
total write in	1
Poll Total:	3821

Bennington 2-4	
MICHAEL J. HONAN	0
KELTON B. MILLER	1
GERALD P. MORRISSEY	4
JUDY MURPHY	9
DICK SEARS	10
total write in	0
Poll Total:	24

Dorset	
MICHAEL J. HONAN	99
KELTON B. MILLER	536
GERALD P. MORRISSEY	541
JUDY MURPHY	252
DICK SEARS	171
total write in	0
Poll Total:	1599

Landgrove	
MICHAEL J. HONAN	4
KELTON B. MILLER	50
GERALD P. MORRISSEY	56
JUDY MURPHY	31
DICK SEARS	17
total write in	0
Poll Total:	158

1998 GENERAL ELECTION RESULTS
STATE SENATOR

Bennington Senate (continued)

Manchester	
MICHAEL J. HONAN	103
KELTON B. MILLER	846
GERALD P. MORRISSEY	974
JUDY MURPHY	617
DICK SEARS	381
total write in	0
Poll Total:	2921

Peru	
MICHAEL J. HONAN	5
KELTON B. MILLER	87
GERALD P. MORRISSEY	101
JUDY MURPHY	52
DICK SEARS	44
total write in	0
Poll Total:	289

Pownal	
MICHAEL J. HONAN	29
KELTON B. MILLER	262
GERALD P. MORRISSEY	497
JUDY MURPHY	365
DICK SEARS	718
total write in	0
Poll Total:	1871

Readsboro	
MICHAEL J. HONAN	5
KELTON B. MILLER	34
GERALD P. MORRISSEY	52
JUDY MURPHY	83
DICK SEARS	112
total write in	0
Poll Total:	286

Rupert	
MICHAEL J. HONAN	24
KELTON B. MILLER	116
GERALD P. MORRISSEY	131
JUDY MURPHY	115
DICK SEARS	107
total write in	0
Poll Total:	493

1998 GENERAL ELECTION RESULTS
STATE SENATOR

Bennington Senate (continued)

Sandgate	
MICHAEL J. HONAN	4
KELTON B. MILLER	50
GERALD P. MORRISSEY	59
JUDY MURPHY	49
DICK SEARS	58
total write in	0
Poll Total:	220

Searsburg	
MICHAEL J. HONAN	0
KELTON B. MILLER	18
GERALD P. MORRISSEY	22
JUDY MURPHY	3
DICK SEARS	6
total write in	0
Poll Total:	49

Shaftsbury	
MICHAEL J. HONAN	24
KELTON B. MILLER	610
GERALD P. MORRISSEY	579
JUDY MURPHY	602
DICK SEARS	924
total write in	0
Poll Total:	2739

Stamford	
MICHAEL J. HONAN	4
KELTON B. MILLER	47
GERALD P. MORRISSEY	88
JUDY MURPHY	100
DICK SEARS	181
total write in	0
Poll Total:	420

Sunderland	
MICHAEL J. HONAN	12
KELTON B. MILLER	124
GERALD P. MORRISSEY	151
JUDY MURPHY	127
DICK SEARS	147
total write in	0
Poll Total:	561

1998 GENERAL ELECTION RESULTS
STATE SENATOR

Bennington Senate (continued)

Whitingham	
MICHAEL J. HONAN	41
KELTON B. MILLER	325
GERALD P. MORRISSEY	363
JUDY MURPHY	74
DICK SEARS	77
total write in	9
Poll Total:	889

Winhall	
MICHAEL J. HONAN	12
KELTON B. MILLER	209
GERALD P. MORRISSEY	258
JUDY MURPHY	84
DICK SEARS	45
total write in	0
Poll Total:	608

Woodford	
MICHAEL J. HONAN	1
KELTON B. MILLER	27
GERALD P. MORRISSEY	51
JUDY MURPHY	51
DICK SEARS	93
total write in	0
Poll Total:	223

Race Totals	
MICHAEL J. HONAN	485
KELTON B. MILLER	4992
GERALD P. MORRISSEY	6534
JUDY MURPHY	5077
DICK SEARS	7202
total write in	14
seats: 2 Race Total:	24304

1998 GENERAL ELECTION RESULTS
STATE SENATOR

Caledonia Senate

Barnet	
JULIUS D. CANNS	516
ROBERT D. IDE	523
KAREN PATENAUDE	217
total write in	4
Poll Total:	1260
Bradford	
JULIUS D. CANNS	468
ROBERT D. IDE	603
KAREN PATENAUDE	169
total write in	12
Poll Total:	1252
Burke	
JULIUS D. CANNS	347
ROBERT D. IDE	361
KAREN PATENAUDE	146
total write in	6
Poll Total:	860
Danville	
JULIUS D. CANNS	629
ROBERT D. IDE	671
KAREN PATENAUDE	225
total write in	8
Poll Total:	1533
Fairlee	
JULIUS D. CANNS	224
ROBERT D. IDE	280
KAREN PATENAUDE	72
total write in	4
Poll Total:	580
Groton	
JULIUS D. CANNS	251
ROBERT D. IDE	246
KAREN PATENAUDE	54
total write in	14
Poll Total:	565

1998 GENERAL ELECTION RESULTS
STATE SENATOR

Caledonia Senate (continued)

Hardwick	
JULIUS D. CANNS	621
ROBERT D. IDE	709
KAREN PATENAUDE	204
total write in	8
Poll Total:	1542
Kirby	
JULIUS D. CANNS	106
ROBERT D. IDE	87
KAREN PATENAUDE	68
total write in	5
Poll Total:	266
Lyndon	
JULIUS D. CANNS	1118
ROBERT D. IDE	1049
KAREN PATENAUDE	364
total write in	31
Poll Total:	2562
Newark	
JULIUS D. CANNS	108
ROBERT D. IDE	95
KAREN PATENAUDE	60
total write in	3
Poll Total:	266
Newbury Town Office Building	
JULIUS D. CANNS	183
ROBERT D. IDE	296
KAREN PATENAUDE	64
total write in	2
Poll Total:	545
Newbury Townhouse	
JULIUS D. CANNS	81
ROBERT D. IDE	113
KAREN PATENAUDE	24
total write in	3
Poll Total:	221

1998 GENERAL ELECTION RESULTS
STATE SENATOR

Caledonia Senate (continued)

Newbury Wells River	
JULIUS D. CANNS	123
ROBERT D. IDE	171
KAREN PATENAUDE	36
total write in	3
Poll Total:	333

Peacham	
JULIUS D. CANNS	179
ROBERT D. IDE	277
KAREN PATENAUDE	90
total write in	7
Poll Total:	553

Ryegate	
JULIUS D. CANNS	306
ROBERT D. IDE	393
KAREN PATENAUDE	81
total write in	4
Poll Total:	784

St. Johnsbury	
JULIUS D. CANNS	1693
ROBERT D. IDE	1489
KAREN PATENAUDE	722
total write in	27
Poll Total:	3931

Stannard	
JULIUS D. CANNS	38
ROBERT D. IDE	48
KAREN PATENAUDE	27
total write in	10
Poll Total:	123

Sutton	
JULIUS D. CANNS	214
ROBERT D. IDE	177
KAREN PATENAUDE	87
total write in	1
Poll Total:	479

1998 GENERAL ELECTION RESULTS
STATE SENATOR

Caledonia Senate (continued)

Topsham	
JULIUS D. CANNS	181
ROBERT D. IDE	234
KAREN PATENAUDE	65
total write in	2
Poll Total:	482

Walden	
JULIUS D. CANNS	198
ROBERT D. IDE	230
KAREN PATENAUDE	92
total write in	0
Poll Total:	520

Waterford	
JULIUS D. CANNS	438
ROBERT D. IDE	366
KAREN PATENAUDE	145
total write in	0
Poll Total:	949

West Fairlee	
JULIUS D. CANNS	119
ROBERT D. IDE	164
KAREN PATENAUDE	29
total write in	1
Poll Total:	313

Wheelock	
JULIUS D. CANNS	143
ROBERT D. IDE	113
KAREN PATENAUDE	71
total write in	3
Poll Total:	330

Race Totals	
JULIUS D. CANNS	8284
ROBERT D. IDE	8695
KAREN PATENAUDE	3112
total write in	158
seats: 2 Race Total:	20249

1998 GENERAL ELECTION RESULTS
STATE SENATOR

Chittenden Senate

Bolton	
JEAN ANKENEY	189
JAN BACKUS	206
PETER C. BROWNELL	192
BRUCE D. CUNNINGHAM	129
J. DENNIS DELANEY	143
MATT GARDY	92
DAWN HILL-FLEURY	88
BRENDAN KINNEY	14
JAMES P. LEDDY	175
JANET MUNT	166
TIMOTHY J. PALMER	136
STEPHEN W. POLLAK	17
HELEN S. RIEHLE	174
SUSAN W. SWEETSER	180
total write in	4
Poll Total:	1905

Burlington 7-1 Ward 5	
JEAN ANKENEY	1152
JAN BACKUS	1222
PETER C. BROWNELL	913
BRUCE D. CUNNINGHAM	685
J. DENNIS DELANEY	666
MATT GARDY	499
DAWN HILL-FLEURY	320
BRENDAN KINNEY	111
JAMES P. LEDDY	1357
JANET MUNT	1163
TIMOTHY J. PALMER	746
STEPHEN W. POLLAK	102
HELEN S. RIEHLE	887
SUSAN W. SWEETSER	634
total write in	26
Poll Total:	10483

1998 GENERAL ELECTION RESULTS
STATE SENATOR

Chittenden Senate (continued)

Burlington 7-1 Ward 6	
JEAN ANKENEY	417
JAN BACKUS	410
PETER C. BROWNELL	227
BRUCE D. CUNNINGHAM	253
J. DENNIS DELANEY	130
MATT GARDY	104
DAWN HILL-FLEURY	87
BRENDAN KINNEY	45
JAMES P. LEDDY	489
JANET MUNT	428
TIMOTHY J. PALMER	294
STEPHEN W. POLLAK	48
HELEN S. RIEHLE	253
SUSAN W. SWEETSER	151
total write in	11
Poll Total:	3347

Burlington 7-2 Ward 2	
JEAN ANKENEY	217
JAN BACKUS	236
PETER C. BROWNELL	111
BRUCE D. CUNNINGHAM	135
J. DENNIS DELANEY	71
MATT GARDY	68
DAWN HILL-FLEURY	49
BRENDAN KINNEY	28
JAMES P. LEDDY	234
JANET MUNT	235
TIMOTHY J. PALMER	162
STEPHEN W. POLLAK	37
HELEN S. RIEHLE	112
SUSAN W. SWEETSER	88
total write in	8
Poll Total:	1791

1998 GENERAL ELECTION RESULTS
STATE SENATOR

Chittenden Senate (continued)

Burlington 7-2 Ward 3	
JEAN ANKENEY	953
JAN BACKUS	1083
PETER C. BROWNELL	483
BRUCE D. CUNNINGHAM	630
J. DENNIS DELANEY	346
MATT GARDY	257
DAWN HILL-FLEURY	156
BRENDAN KINNEY	144
JAMES P. LEDDY	1040
JANET MUNT	979
TIMOTHY J. PALMER	740
STEPHEN W. POLLAK	182
HELEN S. RIEHLE	408
SUSAN W. SWEETSER	353
total write in	38
Poll Total:	7792

Burlington 7-2 Ward 5	
JEAN ANKENEY	51
JAN BACKUS	58
PETER C. BROWNELL	25
BRUCE D. CUNNINGHAM	41
J. DENNIS DELANEY	15
MATT GARDY	13
DAWN HILL-FLEURY	11
BRENDAN KINNEY	6
JAMES P. LEDDY	55
JANET MUNT	59
TIMOTHY J. PALMER	43
STEPHEN W. POLLAK	8
HELEN S. RIEHLE	21
SUSAN W. SWEETSER	22
total write in	0
Poll Total:	428

1998 GENERAL ELECTION RESULTS
STATE SENATOR

Chittenden Senate (continued)

Burlington 7-3 Ward 1	
JEAN ANKENEY	745
JAN BACKUS	835
PETER C. BROWNELL	486
BRUCE D. CUNNINGHAM	429
J. DENNIS DELANEY	373
MATT GARDY	267
DAWN HILL-FLEURY	175
BRENDAN KINNEY	76
JAMES P. LEDDY	912
JANET MUNT	801
TIMOTHY J. PALMER	524
STEPHEN W. POLLAK	102
HELEN S. RIEHLE	484
SUSAN W. SWEETSER	354
total write in	17
Poll Total:	6580

Burlington 7-3 Ward 2	
JEAN ANKENEY	26
JAN BACKUS	29
PETER C. BROWNELL	25
BRUCE D. CUNNINGHAM	14
J. DENNIS DELANEY	14
MATT GARDY	12
DAWN HILL-FLEURY	8
BRENDAN KINNEY	6
JAMES P. LEDDY	36
JANET MUNT	36
TIMOTHY J. PALMER	17
STEPHEN W. POLLAK	5
HELEN S. RIEHLE	25
SUSAN W. SWEETSER	10
total write in	1
Poll Total:	264

1998 GENERAL ELECTION RESULTS
STATE SENATOR

Chittenden Senate (continued)

Burlington 7-3 Ward 6	
JEAN ANKENEY	92
JAN BACKUS	102
PETER C. BROWNELL	60
BRUCE D. CUNNINGHAM	51
J. DENNIS DELANEY	49
MATT GARDY	37
DAWN HILL-FLEURY	30
BRENDAN KINNEY	13
JAMES P. LEDDY	116
JANET MUNT	104
TIMOTHY J. PALMER	61
STEPHEN W. POLLAK	20
HELEN S. RIEHLE	68
SUSAN W. SWEETSER	48
total write in	4
Poll Total:	855

Burlington 7-4 Ward 2	
JEAN ANKENEY	450
JAN BACKUS	505
PETER C. BROWNELL	187
BRUCE D. CUNNINGHAM	289
J. DENNIS DELANEY	130
MATT GARDY	92
DAWN HILL-FLEURY	67
BRENDAN KINNEY	68
JAMES P. LEDDY	482
JANET MUNT	477
TIMOTHY J. PALMER	328
STEPHEN W. POLLAK	72
HELEN S. RIEHLE	165
SUSAN W. SWEETSER	157
total write in	29
Poll Total:	3498

1998 GENERAL ELECTION RESULTS
STATE SENATOR

Chittenden Senate (continued)

Burlington 7-5 Ward 3	
JEAN ANKENEY	41
JAN BACKUS	44
PETER C. BROWNELL	17
BRUCE D. CUNNINGHAM	27
J. DENNIS DELANEY	9
MATT GARDY	12
DAWN HILL-FLEURY	7
BRENDAN KINNEY	8
JAMES P. LEDDY	49
JANET MUNT	44
TIMOTHY J. PALMER	34
STEPHEN W. POLLAK	3
HELEN S. RIEHLE	20
SUSAN W. SWEETSER	17
total write in	1
Poll Total:	333

Burlington 7-5 Ward 4	
JEAN ANKENEY	175
JAN BACKUS	169
PETER C. BROWNELL	217
BRUCE D. CUNNINGHAM	91
J. DENNIS DELANEY	161
MATT GARDY	134
DAWN HILL-FLEURY	89
BRENDAN KINNEY	11
JAMES P. LEDDY	224
JANET MUNT	180
TIMOTHY J. PALMER	86
STEPHEN W. POLLAK	16
HELEN S. RIEHLE	203
SUSAN W. SWEETSER	150
total write in	2
Poll Total:	1908

1998 GENERAL ELECTION RESULTS
STATE SENATOR

Chittenden Senate (continued)

Burlington 7-5 Ward 7	
JEAN ANKENEY	492
JAN BACKUS	557
PETER C. BROWNELL	515
BRUCE D. CUNNINGHAM	309
J. DENNIS DELANEY	376
MATT GARDY	457
DAWN HILL-FLEURY	208
BRENDAN KINNEY	22
JAMES P. LEDDY	623
JANET MUNT	512
TIMOTHY J. PALMER	299
STEPHEN W. POLLAK	33
HELEN S. RIEHLE	489
SUSAN W. SWEETSER	424
total write in	14

Poll Total:	5330

Burlington 7-6 Ward 4	
JEAN ANKENEY	924
JAN BACKUS	966
PETER C. BROWNELL	1022
BRUCE D. CUNNINGHAM	495
J. DENNIS DELANEY	771
MATT GARDY	686
DAWN HILL-FLEURY	391
BRENDAN KINNEY	57
JAMES P. LEDDY	1099
JANET MUNT	876
TIMOTHY J. PALMER	514
STEPHEN W. POLLAK	64
HELEN S. RIEHLE	969
SUSAN W. SWEETSER	727
total write in	33

Poll Total:	9594

1998 GENERAL ELECTION RESULTS
STATE SENATOR

Chittenden Senate (continued)

Burlington 7-6 Ward 7	
JEAN ANKENEY	480
JAN BACKUS	524
PETER C. BROWNELL	498
BRUCE D. CUNNINGHAM	295
J. DENNIS DELANEY	364
MATT GARDY	422
DAWN HILL-FLEURY	206
BRENDAN KINNEY	33
JAMES P. LEDDY	572
JANET MUNT	476
TIMOTHY J. PALMER	301
STEPHEN W. POLLAK	34
HELEN S. RIEHLE	425
SUSAN W. SWEETSER	358
total write in	10

Poll Total:	4998

Burlington 7-7 W6	
JEAN ANKENEY	424
JAN BACKUS	423
PETER C. BROWNELL	446
BRUCE D. CUNNINGHAM	191
J. DENNIS DELANEY	315
MATT GARDY	252
DAWN HILL-FLEURY	157
BRENDAN KINNEY	26
JAMES P. LEDDY	522
JANET MUNT	436
TIMOTHY J. PALMER	209
STEPHEN W. POLLAK	27
HELEN S. RIEHLE	503
SUSAN W. SWEETSER	298
total write in	11

Poll Total:	4240

1998 GENERAL ELECTION RESULTS
STATE SENATOR

Chittenden Senate (continued)

Charlotte	
JEAN ANKENEY	836
JAN BACKUS	826
PETER C. BROWNELL	802
BRUCE D. CUNNINGHAM	473
J. DENNIS DELANEY	909
MATT GARDY	461
DAWN HILL-FLEURY	399
BRENDAN KINNEY	69
JAMES P. LEDDY	802
JANET MUNT	760
TIMOTHY J. PALMER	501
STEPHEN W. POLLAK	113
HELEN S. RIEHLE	909
SUSAN W. SWEETSER	726
total write in	4
Poll Total:	8590

Essex 2-1	
JEAN ANKENEY	1291
JAN BACKUS	1493
PETER C. BROWNELL	1794
BRUCE D. CUNNINGHAM	786
J. DENNIS DELANEY	1655
MATT GARDY	1088
DAWN HILL-FLEURY	1413
BRENDAN KINNEY	124
JAMES P. LEDDY	1405
JANET MUNT	1206
TIMOTHY J. PALMER	693
STEPHEN W. POLLAK	117
HELEN S. RIEHLE	1856
SUSAN W. SWEETSER	1868
total write in	20
Poll Total:	16809

1998 GENERAL ELECTION RESULTS
STATE SENATOR

Chittenden Senate (continued)

Essex 2-3	
JEAN ANKENEY	131
JAN BACKUS	137
PETER C. BROWNELL	157
BRUCE D. CUNNINGHAM	64
J. DENNIS DELANEY	143
MATT GARDY	85
DAWN HILL-FLEURY	124
BRENDAN KINNEY	9
JAMES P. LEDDY	121
JANET MUNT	112
TIMOTHY J. PALMER	67
STEPHEN W. POLLAK	8
HELEN S. RIEHLE	150
SUSAN W. SWEETSER	152
total write in	0
Poll Total:	1460

Essex 2-4	
JEAN ANKENEY	1051
JAN BACKUS	1254
PETER C. BROWNELL	1740
BRUCE D. CUNNINGHAM	739
J. DENNIS DELANEY	1605
MATT GARDY	1054
DAWN HILL-FLEURY	1204
BRENDAN KINNEY	118
JAMES P. LEDDY	1349
JANET MUNT	974
TIMOTHY J. PALMER	599
STEPHEN W. POLLAK	131
HELEN S. RIEHLE	1629
SUSAN W. SWEETSER	1671
total write in	33
Poll Total:	15151

1998 GENERAL ELECTION RESULTS
STATE SENATOR

Chittenden Senate (continued)

Hinesburg	
JEAN ANKENEY	867
JAN BACKUS	778
PETER C. BROWNELL	604
BRUCE D. CUNNINGHAM	731
J. DENNIS DELANEY	605
MATT GARDY	338
DAWN HILL-FLEURY	258
BRENDAN KINNEY	62
JAMES P. LEDDY	774
JANET MUNT	770
TIMOTHY J. PALMER	781
STEPHEN W. POLLAK	73
HELEN S. RIEHLE	737
SUSAN W. SWEETSER	598
total write in	8
Poll Total:	7984

Huntington	
JEAN ANKENEY	409
JAN BACKUS	399
PETER C. BROWNELL	300
BRUCE D. CUNNINGHAM	245
J. DENNIS DELANEY	253
MATT GARDY	130
DAWN HILL-FLEURY	150
BRENDAN KINNEY	23
JAMES P. LEDDY	361
JANET MUNT	360
TIMOTHY J. PALMER	283
STEPHEN W. POLLAK	37
HELEN S. RIEHLE	315
SUSAN W. SWEETSER	260
total write in	4
Poll Total:	3528

1998 GENERAL ELECTION RESULTS
STATE SENATOR

Chittenden Senate (continued)

Jericho	
JEAN ANKENEY	1004
JAN BACKUS	1047
PETER C. BROWNELL	1084
BRUCE D. CUNNINGHAM	537
J. DENNIS DELANEY	930
MATT GARDY	585
DAWN HILL-FLEURY	618
BRENDAN KINNEY	79
JAMES P. LEDDY	930
JANET MUNT	898
TIMOTHY J. PALMER	582
STEPHEN W. POLLAK	109
HELEN S. RIEHLE	1096
SUSAN W. SWEETSER	952
total write in	14
Poll Total:	10465

Milton 2-2	
JEAN ANKENEY	934
JAN BACKUS	1144
PETER C. BROWNELL	1247
BRUCE D. CUNNINGHAM	427
J. DENNIS DELANEY	1363
MATT GARDY	702
DAWN HILL-FLEURY	641
BRENDAN KINNEY	80
JAMES P. LEDDY	1077
JANET MUNT	889
TIMOTHY J. PALMER	524
STEPHEN W. POLLAK	89
HELEN S. RIEHLE	1186
SUSAN W. SWEETSER	1277
total write in	5
Poll Total:	11585

1998 GENERAL ELECTION RESULTS
STATE SENATOR

Chittenden Senate (continued)

Milton 2-3	
JEAN ANKENEY	141
JAN BACKUS	161
PETER C. BROWNELL	150
BRUCE D. CUNNINGHAM	78
J. DENNIS DELANEY	155
MATT GARDY	76
DAWN HILL-FLEURY	84
BRENDAN KINNEY	12
JAMES P. LEDDY	157
JANET MUNT	130
TIMOTHY J. PALMER	78
STEPHEN W. POLLAK	10
HELEN S. RIEHLE	158
SUSAN W. SWEETSER	152
total write in	2
Poll Total:	1544

Richmond	
JEAN ANKENEY	835
JAN BACKUS	841
PETER C. BROWNELL	931
BRUCE D. CUNNINGHAM	505
J. DENNIS DELANEY	664
MATT GARDY	407
DAWN HILL-FLEURY	375
BRENDAN KINNEY	76
JAMES P. LEDDY	829
JANET MUNT	745
TIMOTHY J. PALMER	541
STEPHEN W. POLLAK	67
HELEN S. RIEHLE	833
SUSAN W. SWEETSER	719
total write in	3
Poll Total:	8371

1998 GENERAL ELECTION RESULTS
STATE SENATOR

Chittenden Senate (continued)

St. George	
JEAN ANKENEY	148
JAN BACKUS	106
PETER C. BROWNELL	107
BRUCE D. CUNNINGHAM	71
J. DENNIS DELANEY	102
MATT GARDY	42
DAWN HILL-FLEURY	42
BRENDAN KINNEY	7
JAMES P. LEDDY	90
JANET MUNT	87
TIMOTHY J. PALMER	70
STEPHEN W. POLLAK	7
HELEN S. RIEHLE	123
SUSAN W. SWEETSER	111
total write in	2
Poll Total:	1115

Shelburne 5-1	
JEAN ANKENEY	368
JAN BACKUS	357
PETER C. BROWNELL	498
BRUCE D. CUNNINGHAM	198
J. DENNIS DELANEY	449
MATT GARDY	341
DAWN HILL-FLEURY	270
BRENDAN KINNEY	26
JAMES P. LEDDY	373
JANET MUNT	340
TIMOTHY J. PALMER	172
STEPHEN W. POLLAK	69
HELEN S. RIEHLE	559
SUSAN W. SWEETSER	414
total write in	6
Poll Total:	4440

1998 GENERAL ELECTION RESULTS
STATE SENATOR

Chittenden Senate (continued)

Shelburne 5-3	
JEAN ANKENEY	79
JAN BACKUS	74
PETER C. BROWNELL	127
BRUCE D. CUNNINGHAM	27
J. DENNIS DELANEY	112
MATT GARDY	79
DAWN HILL-FLEURY	63
BRENDAN KINNEY	6
JAMES P. LEDDY	76
JANET MUNT	66
TIMOTHY J. PALMER	27
STEPHEN W. POLLAK	14
HELEN S. RIEHLE	140
SUSAN W. SWEETSER	107
total write in	0
Poll Total:	997

Shelburne 5-4	
JEAN ANKENEY	933
JAN BACKUS	942
PETER C. BROWNELL	1160
BRUCE D. CUNNINGHAM	479
J. DENNIS DELANEY	1039
MATT GARDY	743
DAWN HILL-FLEURY	557
BRENDAN KINNEY	81
JAMES P. LEDDY	966
JANET MUNT	878
TIMOTHY J. PALMER	477
STEPHEN W. POLLAK	169
HELEN S. RIEHLE	1297
SUSAN W. SWEETSER	966
total write in	18
Poll Total:	10705

1998 GENERAL ELECTION RESULTS
STATE SENATOR

Chittenden Senate (continued)

South Burlington 7-7	
JEAN ANKENEY	283
JAN BACKUS	297
PETER C. BROWNELL	294
BRUCE D. CUNNINGHAM	152
J. DENNIS DELANEY	260
MATT GARDY	177
DAWN HILL-FLEURY	142
BRENDAN KINNEY	44
JAMES P. LEDDY	363
JANET MUNT	315
TIMOTHY J. PALMER	168
STEPHEN W. POLLAK	28
HELEN S. RIEHLE	350
SUSAN W. SWEETSER	233
total write in	0
Poll Total:	3106

South Burlington 7-8	
JEAN ANKENEY	807
JAN BACKUS	856
PETER C. BROWNELL	1001
BRUCE D. CUNNINGHAM	440
J. DENNIS DELANEY	867
MATT GARDY	635
DAWN HILL-FLEURY	478
BRENDAN KINNEY	137
JAMES P. LEDDY	1037
JANET MUNT	811
TIMOTHY J. PALMER	428
STEPHEN W. POLLAK	63
HELEN S. RIEHLE	1144
SUSAN W. SWEETSER	874
total write in	4
Poll Total:	9582

1998 GENERAL ELECTION RESULTS
STATE SENATOR

Chittenden Senate (continued)

South Burlington 7-9	
JEAN ANKENEY	705
JAN BACKUS	749
PETER C. BROWNELL	978
BRUCE D. CUNNINGHAM	364
J. DENNIS DELANEY	828
MATT GARDY	609
DAWN HILL-FLEURY	489
BRENDAN KINNEY	132
JAMES P. LEDDY	1032
JANET MUNT	754
TIMOTHY J. PALMER	341
STEPHEN W. POLLAK	65
HELEN S. RIEHLE	1062
SUSAN W. SWEETSER	866
total write in	21
Poll Total:	8995

South Burlington 7-10	
JEAN ANKENEY	603
JAN BACKUS	706
PETER C. BROWNELL	850
BRUCE D. CUNNINGHAM	380
J. DENNIS DELANEY	793
MATT GARDY	511
DAWN HILL-FLEURY	434
BRENDAN KINNEY	125
JAMES P. LEDDY	930
JANET MUNT	699
TIMOTHY J. PALMER	337
STEPHEN W. POLLAK	74
HELEN S. RIEHLE	912
SUSAN W. SWEETSER	753
total write in	9
Poll Total:	8116

1998 GENERAL ELECTION RESULTS
STATE SENATOR

Chittenden Senate (continued)

Underhill	
JEAN ANKENEY	665
JAN BACKUS	719
PETER C. BROWNELL	642
BRUCE D. CUNNINGHAM	376
J. DENNIS DELANEY	531
MATT GARDY	323
DAWN HILL-FLEURY	326
BRENDAN KINNEY	71
JAMES P. LEDDY	635
JANET MUNT	649
TIMOTHY J. PALMER	410
STEPHEN W. POLLAK	80
HELEN S. RIEHLE	629
SUSAN W. SWEETSER	609
total write in	4
Poll Total:	6669

Westford	
JEAN ANKENEY	353
JAN BACKUS	352
PETER C. BROWNELL	324
BRUCE D. CUNNINGHAM	208
J. DENNIS DELANEY	294
MATT GARDY	184
DAWN HILL-FLEURY	204
BRENDAN KINNEY	32
JAMES P. LEDDY	320
JANET MUNT	325
TIMOTHY J. PALMER	205
STEPHEN W. POLLAK	42
HELEN S. RIEHLE	327
SUSAN W. SWEETSER	320
total write in	0
Poll Total:	3490

1998 GENERAL ELECTION RESULTS
STATE SENATOR

Chittenden Senate (continued)

Williston 5-1	
JEAN ANKENEY	298
JAN BACKUS	248
PETER C. BROWNELL	336
BRUCE D. CUNNINGHAM	154
J. DENNIS DELANEY	265
MATT GARDY	177
DAWN HILL-FLEURY	152
BRENDAN KINNEY	17
JAMES P. LEDDY	233
JANET MUNT	248
TIMOTHY J. PALMER	149
STEPHEN W. POLLAK	30
HELEN S. RIEHLE	324
SUSAN W. SWEETSER	268
total write in	13
Poll Total:	2912

Williston 5-2	
JEAN ANKENEY	1055
JAN BACKUS	1000
PETER C. BROWNELL	1472
BRUCE D. CUNNINGHAM	559
J. DENNIS DELANEY	1247
MATT GARDY	888
DAWN HILL-FLEURY	791
BRENDAN KINNEY	102
JAMES P. LEDDY	970
JANET MUNT	904
TIMOTHY J. PALMER	509
STEPHEN W. POLLAK	108
HELEN S. RIEHLE	1452
SUSAN W. SWEETSER	1266
total write in	2
Poll Total:	12325

1998 GENERAL ELECTION RESULTS
STATE SENATOR

Chittenden Senate (continued)

Winooski Armory	
JEAN ANKENEY	366
JAN BACKUS	549
PETER C. BROWNELL	308
BRUCE D. CUNNINGHAM	247
J. DENNIS DELANEY	344
MATT GARDY	141
DAWN HILL-FLEURY	134
BRENDAN KINNEY	30
JAMES P. LEDDY	526
JANET MUNT	409
TIMOTHY J. PALMER	260
STEPHEN W. POLLAK	30
HELEN S. RIEHLE	296
SUSAN W. SWEETSER	321
total write in	2
Poll Total:	3963

Winooski St. Francis	
JEAN ANKENEY	448
JAN BACKUS	698
PETER C. BROWNELL	382
BRUCE D. CUNNINGHAM	311
J. DENNIS DELANEY	380
MATT GARDY	183
DAWN HILL-FLEURY	160
BRENDAN KINNEY	45
JAMES P. LEDDY	615
JANET MUNT	490
TIMOTHY J. PALMER	319
STEPHEN W. POLLAK	49
HELEN S. RIEHLE	361
SUSAN W. SWEETSER	388
total write in	2
Poll Total:	4831

1998 GENERAL ELECTION RESULTS
STATE SENATOR

Chittenden Senate (continued)

Race Totals	
JEAN ANKENEY	21438
JAN BACKUS	23102
PETER C. BROWNELL	22712
BRUCE D. CUNNINGHAM	12615
J. DENNIS DELANEY	19726
MATT GARDY	13363
DAWN HILL-FLEURY	11557
BRENDAN KINNEY	2175
JAMES P. LEDDY	23956
JANET MUNT	20791
TIMOTHY J. PALMER	13015
STEPHEN W. POLLAK	2352
HELEN S. RIEHLE	23051
SUSAN W. SWEETSER	19842
total write in	385
	---
seats: 6 Race Total:	230079

1998 GENERAL ELECTION RESULTS
STATE SENATOR

Essex-Orleans Senate

Albany	
JIM GREENWOOD	274
VINCENT ILLUZZI	220
FRED MARTIN	59
JOHN A. NOBLE	56
total write in	2

Poll Total:	611
Barton Memorial Building	
JIM GREENWOOD	485
VINCENT ILLUZZI	416
FRED MARTIN	50
JOHN A. NOBLE	101
total write in	5

Poll Total:	1057
Barton Orleans	
JIM GREENWOOD	333
VINCENT ILLUZZI	285
FRED MARTIN	11
JOHN A. NOBLE	37
total write in	2

Poll Total:	668
Bloomfield	
JIM GREENWOOD	21
VINCENT ILLUZZI	46
FRED MARTIN	3
JOHN A. NOBLE	14
total write in	0

Poll Total:	84
Brighton	
JIM GREENWOOD	285
VINCENT ILLUZZI	456
FRED MARTIN	25
JOHN A. NOBLE	110
total write in	0

Poll Total:	876

1998 GENERAL ELECTION RESULTS
STATE SENATOR

Essex-Orleans Senate (continued)

Brownington	
JIM GREENWOOD	230
VINCENT ILLUZZI	206
FRED MARTIN	30
JOHN A. NOBLE	37
total write in	0
Poll Total:	503
Brunswick	
JIM GREENWOOD	18
VINCENT ILLUZZI	29
FRED MARTIN	7
JOHN A. NOBLE	11
total write in	0
Poll Total:	65
Canaan	
JIM GREENWOOD	127
VINCENT ILLUZZI	260
FRED MARTIN	15
JOHN A. NOBLE	61
total write in	0
Poll Total:	463
Charleston	
JIM GREENWOOD	234
VINCENT ILLUZZI	212
FRED MARTIN	23
JOHN A. NOBLE	51
total write in	1
Poll Total:	521
Concord	
JIM GREENWOOD	142
VINCENT ILLUZZI	198
FRED MARTIN	22
JOHN A. NOBLE	136
total write in	0
Poll Total:	498
Coventry	
JIM GREENWOOD	194
VINCENT ILLUZZI	184
FRED MARTIN	20
JOHN A. NOBLE	40
total write in	0
Poll Total:	438

1998 GENERAL ELECTION RESULTS
STATE SENATOR

Essex-Orleans Senate (continued)

Craftsbury	
JIM GREENWOOD	272
VINCENT ILLUZZI	193
FRED MARTIN	104
JOHN A. NOBLE	87
total write in	7
Poll Total:	663
Derby	
JIM GREENWOOD	1221
VINCENT ILLUZZI	1183
FRED MARTIN	100
JOHN A. NOBLE	248
total write in	6
Poll Total:	2758
East Haven	
JIM GREENWOOD	53
VINCENT ILLUZZI	66
FRED MARTIN	5
JOHN A. NOBLE	46
total write in	0
Poll Total:	170
Glover	
JIM GREENWOOD	292
VINCENT ILLUZZI	249
FRED MARTIN	48
JOHN A. NOBLE	76
total write in	5
Poll Total:	670
Granby	
JIM GREENWOOD	14
VINCENT ILLUZZI	24
FRED MARTIN	2
JOHN A. NOBLE	26
total write in	0
Poll Total:	66
Greensboro	
JIM GREENWOOD	210
VINCENT ILLUZZI	126
FRED MARTIN	72
JOHN A. NOBLE	75
total write in	5
Poll Total:	488

1998 GENERAL ELECTION RESULTS
STATE SENATOR

Essex-Orleans Senate (continued)

Guildhall	
JIM GREENWOOD	26
VINCENT ILLUZZI	77
FRED MARTIN	8
JOHN A. NOBLE	49
total write in	0
Poll Total:	160
Holland	
JIM GREENWOOD	146
VINCENT ILLUZZI	159
FRED MARTIN	13
JOHN A. NOBLE	32
total write in	0
Poll Total:	350
Irasburg	
JIM GREENWOOD	308
VINCENT ILLUZZI	269
FRED MARTIN	39
JOHN A. NOBLE	56
total write in	0
Poll Total:	672
Jay	
JIM GREENWOOD	76
VINCENT ILLUZZI	80
FRED MARTIN	12
JOHN A. NOBLE	22
total write in	0
Poll Total:	190
Lemington	
JIM GREENWOOD	19
VINCENT ILLUZZI	40
FRED MARTIN	2
JOHN A. NOBLE	8
total write in	0
Poll Total:	69
Lowell	
JIM GREENWOOD	156
VINCENT ILLUZZI	176
FRED MARTIN	22
JOHN A. NOBLE	35
total write in	1
Poll Total:	390

1998 GENERAL ELECTION RESULTS
STATE SENATOR

Essex-Orleans Senate (continued)

Lunenburg Community Hall	
JIM GREENWOOD	85
VINCENT ILLUZZI	191
FRED MARTIN	13
JOHN A. NOBLE	103
total write in	1
Poll Total:	393
Lunenburg Gilman	
JIM GREENWOOD	26
VINCENT ILLUZZI	85
FRED MARTIN	3
JOHN A. NOBLE	44
total write in	0
Poll Total:	158
Maidstone	
JIM GREENWOOD	15
VINCENT ILLUZZI	27
FRED MARTIN	6
JOHN A. NOBLE	21
total write in	0
Poll Total:	69
Morgan	
JIM GREENWOOD	175
VINCENT ILLUZZI	182
FRED MARTIN	16
JOHN A. NOBLE	43
total write in	0
Poll Total:	416
Newport City	
JIM GREENWOOD	1059
VINCENT ILLUZZI	1116
FRED MARTIN	68
JOHN A. NOBLE	179
total write in	3
Poll Total:	2425
Newport Town	
JIM GREENWOOD	353
VINCENT ILLUZZI	337
FRED MARTIN	34
JOHN A. NOBLE	70
total write in	0
Poll Total:	794

1998 GENERAL ELECTION RESULTS
STATE SENATOR

Essex-Orleans Senate (continued)

Norton	
JIM GREENWOOD	32
VINCENT ILLUZZI	58
FRED MARTIN	3
JOHN A. NOBLE	25
total write in	0
Poll Total:	118
Richford	
JIM GREENWOOD	553
VINCENT ILLUZZI	682
FRED MARTIN	57
JOHN A. NOBLE	103
total write in	2
Poll Total:	1397
Sheffield	
JIM GREENWOOD	120
VINCENT ILLUZZI	119
FRED MARTIN	21
JOHN A. NOBLE	64
total write in	1
Poll Total:	325
Troy	
JIM GREENWOOD	292
VINCENT ILLUZZI	273
FRED MARTIN	35
JOHN A. NOBLE	70
total write in	1
Poll Total:	671
Victory	
JIM GREENWOOD	25
VINCENT ILLUZZI	20
FRED MARTIN	3
JOHN A. NOBLE	36
total write in	3
Poll Total:	87
Westfield	
JIM GREENWOOD	128
VINCENT ILLUZZI	117
FRED MARTIN	21
JOHN A. NOBLE	50
total write in	1
Poll Total:	317

1998 GENERAL ELECTION RESULTS
STATE SENATOR

Essex-Orleans Senate (continued)

Westmore	
JIM GREENWOOD	105
VINCENT ILLUZZI	113
FRED MARTIN	22
JOHN A. NOBLE	63
total write in	0
Poll Total:	303
Wolcott	
JIM GREENWOOD	166
VINCENT ILLUZZI	164
FRED MARTIN	283
JOHN A. NOBLE	47
total write in	2
Poll Total:	662
Race Totals	
JIM GREENWOOD	8271
VINCENT ILLUZZI	8271
FRED MARTIN	1277
JOHN A. NOBLE	2332
total write in	47
seats: 2 Race Total:	20565

1998 GENERAL ELECTION RESULTS
STATE SENATOR

Franklin Senate

Bakersfield	
GEORGE T. COSTES	219
SARA BRANON KITTELL	317
J. FRANK MONTAGNE	120
CARL J. ROSENQUIST	89
BOB SHEA	26
KEVIN M. VOLZ	17
total write in	0
Poll Total:	788

Berkshire	
GEORGE T. COSTES	244
SARA BRANON KITTELL	258
J. FRANK MONTAGNE	117
CARL J. ROSENQUIST	75
BOB SHEA	27
KEVIN M. VOLZ	8
total write in	2
Poll Total:	731

Enosburgh	
GEORGE T. COSTES	580
SARA BRANON KITTELL	627
J. FRANK MONTAGNE	231
CARL J. ROSENQUIST	147
BOB SHEA	53
KEVIN M. VOLZ	20
total write in	3
Poll Total:	1661

Fairfax	
GEORGE T. COSTES	417
SARA BRANON KITTELL	491
J. FRANK MONTAGNE	237
CARL J. ROSENQUIST	226
BOB SHEA	260
KEVIN M. VOLZ	76
total write in	3
Poll Total:	1710

Fairfield	
GEORGE T. COSTES	201
SARA BRANON KITTELL	429
J. FRANK MONTAGNE	228
CARL J. ROSENQUIST	90
BOB SHEA	39
KEVIN M. VOLZ	6
total write in	1
Poll Total:	994

1998 GENERAL ELECTION RESULTS
STATE SENATOR

Franklin Senate (continued)

Fletcher	
GEORGE T. COSTES	125
SARA BRANON KITTELL	200
J. FRANK MONTAGNE	91
CARL J. ROSENQUIST	87
BOB SHEA	61
KEVIN M. VOLZ	22
total write in	0
Poll Total:	586

Franklin	
GEORGE T. COSTES	206
SARA BRANON KITTELL	216
J. FRANK MONTAGNE	97
CARL J. ROSENQUIST	116
BOB SHEA	14
KEVIN M. VOLZ	0
total write in	3
Poll Total:	652

Georgia	
GEORGE T. COSTES	636
SARA BRANON KITTELL	503
J. FRANK MONTAGNE	297
CARL J. ROSENQUIST	887
BOB SHEA	128
KEVIN M. VOLZ	21
total write in	1
Poll Total:	2473

Highgate	
GEORGE T. COSTES	385
SARA BRANON KITTELL	465
J. FRANK MONTAGNE	296
CARL J. ROSENQUIST	214
BOB SHEA	54
KEVIN M. VOLZ	7
total write in	0
Poll Total:	1421

Montgomery	
GEORGE T. COSTES	183
SARA BRANON KITTELL	192
J. FRANK MONTAGNE	87
CARL J. ROSENQUIST	71
BOB SHEA	18
KEVIN M. VOLZ	2
total write in	0
Poll Total:	553

Franklin Senate (continued)

St. Albans City	
GEORGE T. COSTES	1287
SARA BRANON KITTELL	1058
J. FRANK MONTAGNE	562
CARL J. ROSENQUIST	529
BOB SHEA	108
KEVIN M. VOLZ	39
total write in	0
Poll Total:	3583

St. Albans Town 3-1	
GEORGE T. COSTES	56
SARA BRANON KITTELL	43
J. FRANK MONTAGNE	22
CARL J. ROSENQUIST	26
BOB SHEA	9
KEVIN M. VOLZ	2
total write in	0
Poll Total:	158

St. Albans Town 3-2	
GEORGE T. COSTES	971
SARA BRANON KITTELL	822
J. FRANK MONTAGNE	711
CARL J. ROSENQUIST	449
BOB SHEA	105
KEVIN M. VOLZ	13
total write in	0
Poll Total:	3071

Sheldon	
GEORGE T. COSTES	279
SARA BRANON KITTELL	380
J. FRANK MONTAGNE	220
CARL J. ROSENQUIST	89
BOB SHEA	23
KEVIN M. VOLZ	7
total write in	0
Poll Total:	998

Swanton	
GEORGE T. COSTES	986
SARA BRANON KITTELL	1005
J. FRANK MONTAGNE	654
CARL J. ROSENQUIST	451
BOB SHEA	131
KEVIN M. VOLZ	26
total write in	2
Poll Total:	3255

1998 GENERAL ELECTION RESULTS STATE SENATOR

Franklin Senate (continued)

Race Totals	
GEORGE T. COSTES	6775
SARA BRANON KITTELL	7006
J. FRANK MONTAGNE	3970
CARL J. ROSENQUIST	3546
BOB SHEA	1056
KEVIN M. VOLZ	266
total write in	15
seats: 2 Race Total:	22634

Grand Isle Senate

Alburg	
HARLAND "HARDY" MACIA	237
RICHARD "DICK" MAZZA	298
total write in	0
Poll Total:	535

Colchester 1-1	
HARLAND "HARDY" MACIA	530
RICHARD "DICK" MAZZA	2222
total write in	4
Poll Total:	2756

Colchester 1-2	
HARLAND "HARDY" MACIA	369
RICHARD "DICK" MAZZA	1713
total write in	4
Poll Total:	2086

Colchester 1-3	
HARLAND "HARDY" MACIA	0
RICHARD "DICK" MAZZA	0
total write in	0
Poll Total:	0

1998 GENERAL ELECTION RESULTS
STATE SENATOR

Grand Isle Senate (continued)

Grand Isle	
HARLAND "HARDY" MACIA	355
RICHARD "DICK" MAZZA	460
total write in	3
Poll Total:	818
Isle LaMotte	
HARLAND "HARDY" MACIA	159
RICHARD "DICK" MAZZA	67
total write in	0
Poll Total:	226
North Hero	
HARLAND "HARDY" MACIA	228
RICHARD "DICK" MAZZA	135
total write in	0
Poll Total:	363
South Hero	
HARLAND "HARDY" MACIA	347
RICHARD "DICK" MAZZA	511
total write in	1
Poll Total:	859

Race Totals	
HARLAND "HARDY" MACIA	2225
RICHARD "DICK" MAZZA	5406
total write in	12
seats: 1 Race Total:	7643

1998 GENERAL ELECTION RESULTS
STATE SENATOR

Lamoille Senate

Belvidere	
HAROLD BAILEY	45
SUSAN BARTLETT	45
total write in	0
Poll Total:	90
Cambridge	
HAROLD BAILEY	400
SUSAN BARTLETT	613
total write in	1
Poll Total:	1014
Eden	
HAROLD BAILEY	243
SUSAN BARTLETT	162
total write in	0
Poll Total:	405
Elmore	
HAROLD BAILEY	96
SUSAN BARTLETT	180
total write in	0
Poll Total:	276
Hyde Park	
HAROLD BAILEY	515
SUSAN BARTLETT	599
total write in	0
Poll Total:	1114
Johnson	
HAROLD BAILEY	313
SUSAN BARTLETT	720
total write in	0
Poll Total:	1033
Morristown	
HAROLD BAILEY	754
SUSAN BARTLETT	1011
total write in	5
Poll Total:	1770

1998 GENERAL ELECTION RESULTS
STATE SENATOR

Lamoille Senate (continued)

Stowe	
HAROLD BAILEY	1392
SUSAN BARTLETT	524
total write in	1
Poll Total:	1917
Waterville	
HAROLD BAILEY	106
SUSAN BARTLETT	107
total write in	0
Poll Total:	213

Race Totals	
HAROLD BAILEY	3864
SUSAN BARTLETT	3961
total write in	7
seats: 1 Race Total:	7832

Orange Senate

Braintree	
SCOTT BERKEY	11
MARK A. MACDONALD	195
STEPHEN W. WEBSTER	256
total write in	0
Poll Total:	462
Brookfield	
SCOTT BERKEY	15
MARK A. MACDONALD	303
STEPHEN W. WEBSTER	257
total write in	0
Poll Total:	575

1998 GENERAL ELECTION RESULTS
STATE SENATOR

Orange Senate (continued)

Chelsea	
SCOTT BERKEY	7
MARK A. MACDONALD	239
STEPHEN W. WEBSTER	286
total write in	0
Poll Total:	532
Corinth	
SCOTT BERKEY	17
MARK A. MACDONALD	273
STEPHEN W. WEBSTER	169
total write in	0
Poll Total:	459
Orange	
SCOTT BERKEY	2
MARK A. MACDONALD	123
STEPHEN W. WEBSTER	209
total write in	0
Poll Total:	334
Randolph	
SCOTT BERKEY	66
MARK A. MACDONALD	652
STEPHEN W. WEBSTER	942
total write in	4
Poll Total:	1664
Strafford	
SCOTT BERKEY	14
MARK A. MACDONALD	329
STEPHEN W. WEBSTER	168
total write in	1
Poll Total:	512
Thetford	
SCOTT BERKEY	23
MARK A. MACDONALD	794
STEPHEN W. WEBSTER	425
total write in	1
Poll Total:	1243

1998 GENERAL ELECTION RESULTS
STATE SENATOR

Orange Senate (continued)

Tunbridge	
SCOTT BERKEY	11
MARK A. MACDONALD	263
STEPHEN W. WEBSTER	216
total write in	1
Poll Total:	491
Vershire	
SCOTT BERKEY	5
MARK A. MACDONALD	175
STEPHEN W. WEBSTER	95
total write in	0
Poll Total:	275
Washington	
SCOTT BERKEY	15
MARK A. MACDONALD	223
STEPHEN W. WEBSTER	165
total write in	0
Poll Total:	403
Williamstown	
SCOTT BERKEY	18
MARK A. MACDONALD	648
STEPHEN W. WEBSTER	384
total write in	0
Poll Total:	1050

Race Totals	
SCOTT BERKEY	204
MARK A. MACDONALD	4217
STEPHEN W. WEBSTER	3572
total write in	7
seats: 1 Race Total:	8000

1998 GENERAL ELECTION RESULTS
STATE SENATOR

Rutland Senate

Benson	
JOHN H. BLOOMER, JR.	126
JOHN CROWLEY	109
CHERYL MAZZARIELLO HOOKER	112
STEVE HOWARD	69
RANDOLPH J. (RANDY) KNIFFIN	61
HULL MAYNARD	121
total write in	3
Poll Total:	601
Castleton	
JOHN H. BLOOMER, JR.	738
JOHN CROWLEY	646
CHERYL MAZZARIELLO HOOKER	536
STEVE HOWARD	426
RANDOLPH J. (RANDY) KNIFFIN	290
HULL MAYNARD	596
total write in	4
Poll Total:	3236
Chittenden	
JOHN H. BLOOMER, JR.	258
JOHN CROWLEY	262
CHERYL MAZZARIELLO HOOKER	228
STEVE HOWARD	157
RANDOLPH J. (RANDY) KNIFFIN	104
HULL MAYNARD	250
total write in	0
Poll Total:	1259
Clarendon	
JOHN H. BLOOMER, JR.	624
JOHN CROWLEY	537
CHERYL MAZZARIELLO HOOKER	396
STEVE HOWARD	248
RANDOLPH J. (RANDY) KNIFFIN	173
HULL MAYNARD	561
total write in	4
Poll Total:	2543

Rutland Senate (continued)

Danby	
JOHN H. BLOOMER, JR.	244
JOHN CROWLEY	189
CHERYL MAZZARIELLO HOOKER	175
STEVE HOWARD	112
RANDOLPH J. (RANDY) KNIFFIN	96
HULL MAYNARD	200
total write in	0
Poll Total:	1016

Fair Haven	
JOHN H. BLOOMER, JR.	449
JOHN CROWLEY	396
CHERYL MAZZARIELLO HOOKER	341
STEVE HOWARD	238
RANDOLPH J. (RANDY) KNIFFIN	159
HULL MAYNARD	379
total write in	0
Poll Total:	1962

Hubbardton	
JOHN H. BLOOMER, JR.	114
JOHN CROWLEY	95
CHERYL MAZZARIELLO HOOKER	63
STEVE HOWARD	59
RANDOLPH J. (RANDY) KNIFFIN	41
HULL MAYNARD	94
total write in	0
Poll Total:	466

Ira	
JOHN H. BLOOMER, JR.	95
JOHN CROWLEY	82
CHERYL MAZZARIELLO HOOKER	54
STEVE HOWARD	36
RANDOLPH J. (RANDY) KNIFFIN	39
HULL MAYNARD	81
total write in	0
Poll Total:	387

1998 GENERAL ELECTION RESULTS
STATE SENATOR

Rutland Senate (continued)

Mendon	
JOHN H. BLOOMER, JR.	303
JOHN CROWLEY	323
CHERYL MAZZARIELLO HOOKER	148
STEVE HOWARD	83
RANDOLPH J. (RANDY) KNIFFIN	48
HULL MAYNARD	308
total write in	0
Poll Total:	1213

Middletown Springs	
JOHN H. BLOOMER, JR.	127
JOHN CROWLEY	106
CHERYL MAZZARIELLO HOOKER	165
STEVE HOWARD	99
RANDOLPH J. (RANDY) KNIFFIN	179
HULL MAYNARD	110
total write in	0
Poll Total:	786

Mount Holly	
JOHN H. BLOOMER, JR.	247
JOHN CROWLEY	204
CHERYL MAZZARIELLO HOOKER	198
STEVE HOWARD	148
RANDOLPH J. (RANDY) KNIFFIN	95
HULL MAYNARD	253
total write in	2
Poll Total:	1147

Mount Tabor	
JOHN H. BLOOMER, JR.	44
JOHN CROWLEY	38
CHERYL MAZZARIELLO HOOKER	27
STEVE HOWARD	18
RANDOLPH J. (RANDY) KNIFFIN	15
HULL MAYNARD	36
total write in	1
Poll Total:	179

1998 GENERAL ELECTION RESULTS
STATE SENATOR

Rutland Senate (continued)

Pawlet	
JOHN H. BLOOMER, JR.	249
JOHN CROWLEY	187
CHERYL MAZZARIELLO HOOKER	210
STEVE HOWARD	131
RANDOLPH J. (RANDY) KNIFFIN	151
HULL MAYNARD	284
total write in	0
Poll Total:	1212
Pittsfield	
JOHN H. BLOOMER, JR.	122
JOHN CROWLEY	126
CHERYL MAZZARIELLO HOOKER	67
STEVE HOWARD	41
RANDOLPH J. (RANDY) KNIFFIN	29
HULL MAYNARD	128
total write in	0
Poll Total:	513
Pittsford	
JOHN H. BLOOMER, JR.	694
JOHN CROWLEY	603
CHERYL MAZZARIELLO HOOKER	533
STEVE HOWARD	360
RANDOLPH J. (RANDY) KNIFFIN	177
HULL MAYNARD	578
total write in	0
Poll Total:	2945
Poultney	
JOHN H. BLOOMER, JR.	554
JOHN CROWLEY	437
CHERYL MAZZARIELLO HOOKER	412
STEVE HOWARD	328
RANDOLPH J. (RANDY) KNIFFIN	348
HULL MAYNARD	415
total write in	7
Poll Total:	2501

1998 GENERAL ELECTION RESULTS
STATE SENATOR

Rutland Senate (continued)

Proctor	
JOHN H. BLOOMER, JR.	432
JOHN CROWLEY	341
CHERYL MAZZARIELLO HOOKER	352
STEVE HOWARD	220
RANDOLPH J. (RANDY) KNIFFIN	132
HULL MAYNARD	341
total write in	0
Poll Total:	1818
Rutland City 6-1 Ward 1	
JOHN H. BLOOMER, JR.	1016
JOHN CROWLEY	920
CHERYL MAZZARIELLO HOOKER	791
STEVE HOWARD	411
RANDOLPH J. (RANDY) KNIFFIN	255
HULL MAYNARD	840
total write in	4
Poll Total:	4237
Rutland City 6-2 Ward 2	
JOHN H. BLOOMER, JR.	704
JOHN CROWLEY	617
CHERYL MAZZARIELLO HOOKER	623
STEVE HOWARD	394
RANDOLPH J. (RANDY) KNIFFIN	232
HULL MAYNARD	580
total write in	5
Poll Total:	3155
Rutland City 6-3 Ward 3A	
JOHN H. BLOOMER, JR.	580
JOHN CROWLEY	423
CHERYL MAZZARIELLO HOOKER	579
STEVE HOWARD	367
RANDOLPH J. (RANDY) KNIFFIN	219
HULL MAYNARD	409
total write in	3
Poll Total:	2580

1998 GENERAL ELECTION RESULTS
STATE SENATOR

Rutland Senate (continued)

Rutland City 6-3 Ward 3B	
JOHN H. BLOOMER, JR.	408
JOHN CROWLEY	301
CHERYL MAZZARIELLO HOOKER	441
STEVE HOWARD	279
RANDOLPH J. (RANDY) KNIFFIN	133
HULL MAYNARD	288
total write in	2
Poll Total:	1852
Rutland City 6-4 Ward 4	
JOHN H. BLOOMER, JR.	775
JOHN CROWLEY	674
CHERYL MAZZARIELLO HOOKER	670
STEVE HOWARD	462
RANDOLPH J. (RANDY) KNIFFIN	237
HULL MAYNARD	627
total write in	3
Poll Total:	3448
Rutland Town	
JOHN H. BLOOMER, JR.	1271
JOHN CROWLEY	1175
CHERYL MAZZARIELLO HOOKER	637
STEVE HOWARD	471
RANDOLPH J. (RANDY) KNIFFIN	227
HULL MAYNARD	1134
total write in	1
Poll Total:	4916
Sherburne	
JOHN H. BLOOMER, JR.	330
JOHN CROWLEY	340
CHERYL MAZZARIELLO HOOKER	93
STEVE HOWARD	67
RANDOLPH J. (RANDY) KNIFFIN	43
HULL MAYNARD	323
total write in	2
Poll Total:	1198

1998 GENERAL ELECTION RESULTS
STATE SENATOR

Rutland Senate (continued)

Shrewsbury	
JOHN H. BLOOMER, JR.	200
JOHN CROWLEY	198
CHERYL MAZZARIELLO HOOKER	240
STEVE HOWARD	161
RANDOLPH J. (RANDY) KNIFFIN	129
HULL MAYNARD	316
total write in	0
Poll Total:	1244
Sudbury	
JOHN H. BLOOMER, JR.	124
JOHN CROWLEY	97
CHERYL MAZZARIELLO HOOKER	117
STEVE HOWARD	103
RANDOLPH J. (RANDY) KNIFFIN	75
HULL MAYNARD	101
total write in	0
Poll Total:	617
Tinmouth	
JOHN H. BLOOMER, JR.	93
JOHN CROWLEY	72
CHERYL MAZZARIELLO HOOKER	95
STEVE HOWARD	61
RANDOLPH J. (RANDY) KNIFFIN	65
HULL MAYNARD	83
total write in	1
Poll Total:	470
Wallingford	
JOHN H. BLOOMER, JR.	545
JOHN CROWLEY	455
CHERYL MAZZARIELLO HOOKER	379
STEVE HOWARD	258
RANDOLPH J. (RANDY) KNIFFIN	179
HULL MAYNARD	522
total write in	2
Poll Total:	2340

1998 GENERAL ELECTION RESULTS
STATE SENATOR

Rutland Senate (continued)

Wells	
JOHN H. BLOOMER, JR.	191
JOHN CROWLEY	145
CHERYL MAZZARIELLO HOOKER	131
STEVE HOWARD	81
RANDOLPH J. (RANDY) KNIFFIN	83
HULL MAYNARD	149
total write in	0
Poll Total:	780
West Haven	
JOHN H. BLOOMER, JR.	56
JOHN CROWLEY	53
CHERYL MAZZARIELLO HOOKER	41
STEVE HOWARD	28
RANDOLPH J. (RANDY) KNIFFIN	21
HULL MAYNARD	58
total write in	0
Poll Total:	257
West Rutland	
JOHN H. BLOOMER, JR.	581
JOHN CROWLEY	525
CHERYL MAZZARIELLO HOOKER	401
STEVE HOWARD	236
RANDOLPH J. (RANDY) KNIFFIN	164
HULL MAYNARD	343
total write in	2
Poll Total:	2252
Race Totals	
JOHN H. BLOOMER, JR.	12294
JOHN CROWLEY	10676
CHERYL MAZZARIELLO HOOKER	9255
STEVE HOWARD	6152
RANDOLPH J. (RANDY) KNIFFIN	4199
HULL MAYNARD	10508
total write in	46
seats: 3 Race Total:	53130

1998 GENERAL ELECTION RESULTS
STATE SENATOR

Washington Senate

Barre City 4-1	
JUDSON BLAKELY	207
ANN E. CUMMINGS	599
WILLIAM (BILL) DOYLE	789
DWIGHT "SLIPPERY SLIM" DUKE	27
GEORGE L. LOWE	525
JOHN B. PATERSON	372
FREDRICK PIKE	16
JOHN (MR. P.) POTTHAST	24
JEB (GEORGE B.) SPAULDING	812
total write in	3
Poll Total:	3374
Barre City 4-2	
JUDSON BLAKELY	206
ANN E. CUMMINGS	702
WILLIAM (BILL) DOYLE	829
DWIGHT "SLIPPERY SLIM" DUKE	38
GEORGE L. LOWE	496
JOHN B. PATERSON	391
FREDRICK PIKE	36
JOHN (MR. P.) POTTHAST	33
JEB (GEORGE B.) SPAULDING	953
total write in	6
Poll Total:	3690
Barre Town	
JUDSON BLAKELY	595
ANN E. CUMMINGS	1226
WILLIAM (BILL) DOYLE	1841
DWIGHT "SLIPPERY SLIM" DUKE	81
GEORGE L. LOWE	1503
JOHN B. PATERSON	980
FREDRICK PIKE	23
JOHN (MR. P.) POTTHAST	42
JEB (GEORGE B.) SPAULDING	1733
total write in	7
Poll Total:	8031

1998 GENERAL ELECTION RESULTS
STATE SENATOR

Washington Senate (continued)

Berlin	
JUDSON BLAKELY	195
ANN E. CUMMINGS	500
WILLIAM (BILL) DOYLE	580
DWIGHT "SLIPPERY SLIM" DUKE	34
GEORGE L. LOWE	291
JOHN B. PATERSON	215
FREDRICK PIKE	24
JOHN (MR. P.) POTTHAST	20
JEB (GEORGE B.) SPAULDING	609
total write in	0

Poll Total:	2468

Cabot	
JUDSON BLAKELY	78
ANN E. CUMMINGS	180
WILLIAM (BILL) DOYLE	208
DWIGHT "SLIPPERY SLIM" DUKE	55
GEORGE L. LOWE	91
JOHN B. PATERSON	76
FREDRICK PIKE	115
JOHN (MR. P.) POTTHAST	22
JEB (GEORGE B.) SPAULDING	229
total write in	2

Poll Total:	1056

Calais	
JUDSON BLAKELY	127
ANN E. CUMMINGS	423
WILLIAM (BILL) DOYLE	351
DWIGHT "SLIPPERY SLIM" DUKE	34
GEORGE L. LOWE	170
JOHN B. PATERSON	235
FREDRICK PIKE	27
JOHN (MR. P.) POTTHAST	55
JEB (GEORGE B.) SPAULDING	497
total write in	0

Poll Total:	1919

1998 GENERAL ELECTION RESULTS
STATE SENATOR

Washington Senate (continued)

Duxbury	
JUDSON BLAKELY	66
ANN E. CUMMINGS	226
WILLIAM (BILL) DOYLE	221
DWIGHT "SLIPPERY SLIM" DUKE	12
GEORGE L. LOWE	96
JOHN B. PATERSON	87
FREDRICK PIKE	15
JOHN (MR. P.) POTTHAST	16
JEB (GEORGE B.) SPAULDING	267
total write in	3

Poll Total:	1009

East Montpelier	
JUDSON BLAKELY	234
ANN E. CUMMINGS	716
WILLIAM (BILL) DOYLE	640
DWIGHT "SLIPPERY SLIM" DUKE	38
GEORGE L. LOWE	312
JOHN B. PATERSON	336
FREDRICK PIKE	25
JOHN (MR. P.) POTTHAST	65
JEB (GEORGE B.) SPAULDING	795
total write in	3

Poll Total:	3164

Fayston	
JUDSON BLAKELY	165
ANN E. CUMMINGS	186
WILLIAM (BILL) DOYLE	196
DWIGHT "SLIPPERY SLIM" DUKE	30
GEORGE L. LOWE	299
JOHN B. PATERSON	98
FREDRICK PIKE	16
JOHN (MR. P.) POTTHAST	35
JEB (GEORGE B.) SPAULDING	200
total write in	2

Poll Total:	1227

1998 GENERAL ELECTION RESULTS
STATE SENATOR

Washington Senate (continued)

Marshfield	
JUDSON BLAKELY	96
ANN E. CUMMINGS	286
WILLIAM (BILL) DOYLE	264
DWIGHT "SLIPPERY SLIM" DUKE	115
GEORGE L. LOWE	119
JOHN B. PATERSON	129
FREDRICK PIKE	53
JOHN (MR. P.) POTTHAST	77
JEB (GEORGE B.) SPAULDING	336
total write in	0
Poll Total:	1475

Middlesex	
JUDSON BLAKELY	121
ANN E. CUMMINGS	490
WILLIAM (BILL) DOYLE	353
DWIGHT "SLIPPERY SLIM" DUKE	26
GEORGE L. LOWE	159
JOHN B. PATERSON	218
FREDRICK PIKE	26
JOHN (MR. P.) POTTHAST	43
JEB (GEORGE B.) SPAULDING	531
total write in	3
Poll Total:	1970

Montpelier W-5	
JUDSON BLAKELY	490
ANN E. CUMMINGS	2277
WILLIAM (BILL) DOYLE	1656
DWIGHT "SLIPPERY SLIM" DUKE	93
GEORGE L. LOWE	752
JOHN B. PATERSON	992
FREDRICK PIKE	72
JOHN (MR. P.) POTTHAST	258
JEB (GEORGE B.) SPAULDING	2337
total write in	10
Poll Total:	8937

1998 GENERAL ELECTION RESULTS
STATE SENATOR

Washington Senate (continued)

Montpelier W-L-1-1	
JUDSON BLAKELY	30
ANN E. CUMMINGS	107
WILLIAM (BILL) DOYLE	89
DWIGHT "SLIPPERY SLIM" DUKE	5
GEORGE L. LOWE	34
JOHN B. PATERSON	43
FREDRICK PIKE	5
JOHN (MR. P.) POTTHAST	6
JEB (GEORGE B.) SPAULDING	108
total write in	0
Poll Total:	427

Moretown	
JUDSON BLAKELY	160
ANN E. CUMMINGS	378
WILLIAM (BILL) DOYLE	374
DWIGHT "SLIPPERY SLIM" DUKE	32
GEORGE L. LOWE	204
JOHN B. PATERSON	146
FREDRICK PIKE	20
JOHN (MR. P.) POTTHAST	44
JEB (GEORGE B.) SPAULDING	412
total write in	0
Poll Total:	1770

Northfield	
JUDSON BLAKELY	331
ANN E. CUMMINGS	865
WILLIAM (BILL) DOYLE	1093
DWIGHT "SLIPPERY SLIM" DUKE	62
GEORGE L. LOWE	500
JOHN B. PATERSON	309
FREDRICK PIKE	44
JOHN (MR. P.) POTTHAST	48
JEB (GEORGE B.) SPAULDING	1098
total write in	3
Poll Total:	4353

1998 GENERAL ELECTION RESULTS
STATE SENATOR

Washington Senate (continued)

Plainfield	
JUDSON BLAKELY	76
ANN E. CUMMINGS	268
WILLIAM (BILL) DOYLE	206
DWIGHT "SLIPPERY SLIM" DUKE	37
GEORGE L. LOWE	117
JOHN B. PATERSON	143
FREDRICK PIKE	25
JOHN (MR. P.) POTTHAST	109
JEB (GEORGE B.) SPAULDING	304
total write in	2
Poll Total:	1287

Roxbury	
JUDSON BLAKELY	49
ANN E. CUMMINGS	114
WILLIAM (BILL) DOYLE	139
DWIGHT "SLIPPERY SLIM" DUKE	17
GEORGE L. LOWE	70
JOHN B. PATERSON	45
FREDRICK PIKE	20
JOHN (MR. P.) POTTHAST	18
JEB (GEORGE B.) SPAULDING	144
total write in	2
Poll Total:	618

Waitsfield	
JUDSON BLAKELY	214
ANN E. CUMMINGS	325
WILLIAM (BILL) DOYLE	346
DWIGHT "SLIPPERY SLIM" DUKE	32
GEORGE L. LOWE	338
JOHN B. PATERSON	140
FREDRICK PIKE	20
JOHN (MR. P.) POTTHAST	61
JEB (GEORGE B.) SPAULDING	386
total write in	4
Poll Total:	1866

1998 GENERAL ELECTION RESULTS
STATE SENATOR

Washington Senate (continued)

Warren	
JUDSON BLAKELY	250
ANN E. CUMMINGS	277
WILLIAM (BILL) DOYLE	271
DWIGHT "SLIPPERY SLIM" DUKE	54
GEORGE L. LOWE	348
JOHN B. PATERSON	159
FREDRICK PIKE	34
JOHN (MR. P.) POTTHAST	87
JEB (GEORGE B.) SPAULDING	282
total write in	4
Poll Total:	1766

Waterbury	
JUDSON BLAKELY	356
ANN E. CUMMINGS	1011
WILLIAM (BILL) DOYLE	1117
DWIGHT "SLIPPERY SLIM" DUKE	68
GEORGE L. LOWE	487
JOHN B. PATERSON	361
FREDRICK PIKE	42
JOHN (MR. P.) POTTHAST	58
JEB (GEORGE B.) SPAULDING	1159
total write in	3
Poll Total:	4662

Woodbury	
JUDSON BLAKELY	57
ANN E. CUMMINGS	164
WILLIAM (BILL) DOYLE	150
DWIGHT "SLIPPERY SLIM" DUKE	16
GEORGE L. LOWE	70
JOHN B. PATERSON	83
FREDRICK PIKE	30
JOHN (MR. P.) POTTHAST	23
JEB (GEORGE B.) SPAULDING	200
total write in	0
Poll Total:	793

1998 GENERAL ELECTION RESULTS
STATE SENATOR

Washington Senate (continued)

Worcester	
JUDSON BLAKELY	70
ANN E. CUMMINGS	261
WILLIAM (BILL) DOYLE	210
DWIGHT "SLIPPERY SLIM" DUKE	11
GEORGE L. LOWE	105
JOHN B. PATERSON	117
FREDRICK PIKE	9
JOHN (MR. P.) POTTHAST	25
JEB (GEORGE B.) SPAULDING	291
total write in	0
Poll Total:	1099

Race Totals	
JUDSON BLAKELY	4173
ANN E. CUMMINGS	11581
WILLIAM (BILL) DOYLE	11923
DWIGHT "SLIPPERY SLIM" DUKE	917
GEORGE L. LOWE	7086
JOHN B. PATERSON	5675
FREDRICK PIKE	697
JOHN (MR. P.) POTTHAST	1169
JEB (GEORGE B.) SPAULDING	13683
total write in	57
seats: 3 Race Total:	56961

1998 GENERAL ELECTION RESULTS
STATE SENATOR

Windham Senate

Athens	
CLINT BARNUM	33
NANCY I. CHARD	27
MICHAEL HEBERT	37
STEVEN K-BROOKS	4
PETER SHUMLIN	30
total write in	0
Poll Total:	131

Brattleboro 2-1	
CLINT BARNUM	271
NANCY I. CHARD	985
MICHAEL HEBERT	455
STEVEN K-BROOKS	44
PETER SHUMLIN	888
total write in	3
Poll Total:	2646

Brattleboro 2-2	
CLINT BARNUM	127
NANCY I. CHARD	824
MICHAEL HEBERT	252
STEVEN K-BROOKS	53
PETER SHUMLIN	734
total write in	0
Poll Total:	1990

Brattleboro 2-3	
CLINT BARNUM	140
NANCY I. CHARD	845
MICHAEL HEBERT	308
STEVEN K-BROOKS	51
PETER SHUMLIN	733
total write in	2
Poll Total:	2079

Brookline	
CLINT BARNUM	98
NANCY I. CHARD	84
MICHAEL HEBERT	107
STEVEN K-BROOKS	0
PETER SHUMLIN	69
total write in	0
Poll Total:	358

1998 GENERAL ELECTION RESULTS
STATE SENATOR

Windham Senate (continued)

Dover	
CLINT BARNUM	344
NANCY I. CHARD	79
MICHAEL HEBERT	478
STEVEN K-BROOKS	23
PETER SHUMLIN	59
total write in	1
Poll Total:	984
Dummerston	
CLINT BARNUM	150
NANCY I. CHARD	481
MICHAEL HEBERT	218
STEVEN K-BROOKS	20
PETER SHUMLIN	483
total write in	3
Poll Total:	1355
Grafton	
CLINT BARNUM	117
NANCY I. CHARD	107
MICHAEL HEBERT	136
STEVEN K-BROOKS	14
PETER SHUMLIN	83
total write in	1
Poll Total:	458
Guilford	
CLINT BARNUM	126
NANCY I. CHARD	434
MICHAEL HEBERT	210
STEVEN K-BROOKS	27
PETER SHUMLIN	386
total write in	1
Poll Total:	1184
Halifax	
CLINT BARNUM	163
NANCY I. CHARD	82
MICHAEL HEBERT	187
STEVEN K-BROOKS	11
PETER SHUMLIN	68
total write in	0
Poll Total:	511

1998 GENERAL ELECTION RESULTS
STATE SENATOR

Windham Senate (continued)

Jamaica	
CLINT BARNUM	162
NANCY I. CHARD	104
MICHAEL HEBERT	231
STEVEN K-BROOKS	13
PETER SHUMLIN	75
total write in	2
Poll Total:	587
Londonderry	
CLINT BARNUM	353
NANCY I. CHARD	193
MICHAEL HEBERT	371
STEVEN K-BROOKS	17
PETER SHUMLIN	181
total write in	0
Poll Total:	1115
Marlboro	
CLINT BARNUM	81
NANCY I. CHARD	287
MICHAEL HEBERT	108
STEVEN K-BROOKS	23
PETER SHUMLIN	265
total write in	5
Poll Total:	769
Newfane	
CLINT BARNUM	217
NANCY I. CHARD	430
MICHAEL HEBERT	236
STEVEN K-BROOKS	28
PETER SHUMLIN	422
total write in	1
Poll Total:	1334
Putney	
CLINT BARNUM	130
NANCY I. CHARD	568
MICHAEL HEBERT	176
STEVEN K-BROOKS	47
PETER SHUMLIN	647
total write in	2
Poll Total:	1570

1998 GENERAL ELECTION RESULTS
STATE SENATOR

Windham Senate (continued)

Rockingham	
CLINT BARNUM	313
NANCY I. CHARD	1043
MICHAEL HEBERT	388
STEVEN K-BROOKS	64
PETER SHUMLIN	1165
total write in	3
Poll Total:	2976
Stratton	
CLINT BARNUM	58
NANCY I. CHARD	11
MICHAEL HEBERT	65
STEVEN K-BROOKS	3
PETER SHUMLIN	4
total write in	0
Poll Total:	141
Townshend	
CLINT BARNUM	216
NANCY I. CHARD	202
MICHAEL HEBERT	211
STEVEN K-BROOKS	22
PETER SHUMLIN	176
total write in	4
Poll Total:	831
Vernon	
CLINT BARNUM	291
NANCY I. CHARD	236
MICHAEL HEBERT	669
STEVEN K-BROOKS	13
PETER SHUMLIN	145
total write in	0
Poll Total:	1354
Wardsboro	
CLINT BARNUM	116
NANCY I. CHARD	101
MICHAEL HEBERT	156
STEVEN K-BROOKS	14
PETER SHUMLIN	80
total write in	0
Poll Total:	467

1998 GENERAL ELECTION RESULTS
STATE SENATOR

Windham Senate (continued)

Westminster	
CLINT BARNUM	189
NANCY I. CHARD	603
MICHAEL HEBERT	243
STEVEN K-BROOKS	33
PETER SHUMLIN	679
total write in	1
Poll Total:	1748
Wilmington	
CLINT BARNUM	415
NANCY I. CHARD	188
MICHAEL HEBERT	602
STEVEN K-BROOKS	35
PETER SHUMLIN	153
total write in	5
Poll Total:	1398
Windham	
CLINT BARNUM	63
NANCY I. CHARD	62
MICHAEL HEBERT	57
STEVEN K-BROOKS	8
PETER SHUMLIN	55
total write in	0
Poll Total:	245
Race Totals	
CLINT BARNUM	4173
NANCY I. CHARD	7976
MICHAEL HEBERT	5901
STEVEN K-BROOKS	567
PETER SHUMLIN	7580
total write in	34
seats: 2 Race Total:	26231

1998 GENERAL ELECTION RESULTS
STATE SENATOR

Windsor Senate

Andover	
WILLIAM (BILL) FERRELL	6
RUTH HARVIE	148
RICHARD (DICK) MCCORMACK	68
HUNTER MELVILLE	9
BEN PTASHNIK	65
CHERYL P. RIVERS	56
JOSEPH E. TULLY	139
PATRICIA L. WELCH	144
CHARLES O. YOUNG	3
total write in	0
Poll Total:	638
Baltimore	
WILLIAM (BILL) FERRELL	2
RUTH HARVIE	25
RICHARD (DICK) MCCORMACK	38
HUNTER MELVILLE	3
BEN PTASHNIK	30
CHERYL P. RIVERS	30
JOSEPH E. TULLY	27
PATRICIA L. WELCH	40
CHARLES O. YOUNG	3
total write in	1
Poll Total:	199
Barnard	
WILLIAM (BILL) FERRELL	25
RUTH HARVIE	272
RICHARD (DICK) MCCORMACK	182
HUNTER MELVILLE	11
BEN PTASHNIK	142
CHERYL P. RIVERS	120
JOSEPH E. TULLY	234
PATRICIA L. WELCH	260
CHARLES O. YOUNG	30
total write in	2
Poll Total:	1278

1998 GENERAL ELECTION RESULTS
STATE SENATOR

Windsor Senate (continued)

Bethel	
WILLIAM (BILL) FERRELL	64
RUTH HARVIE	282
RICHARD (DICK) MCCORMACK	396
HUNTER MELVILLE	10
BEN PTASHNIK	309
CHERYL P. RIVERS	298
JOSEPH E. TULLY	197
PATRICIA L. WELCH	215
CHARLES O. YOUNG	97
total write in	3
Poll Total:	1871
Bridgewater	
WILLIAM (BILL) FERRELL	17
RUTH HARVIE	189
RICHARD (DICK) MCCORMACK	135
HUNTER MELVILLE	25
BEN PTASHNIK	115
CHERYL P. RIVERS	95
JOSEPH E. TULLY	184
PATRICIA L. WELCH	180
CHARLES O. YOUNG	17
total write in	1
Poll Total:	958
Cavendish	
WILLIAM (BILL) FERRELL	15
RUTH HARVIE	226
RICHARD (DICK) MCCORMACK	197
HUNTER MELVILLE	31
BEN PTASHNIK	182
CHERYL P. RIVERS	148
JOSEPH E. TULLY	266
PATRICIA L. WELCH	235
CHARLES O. YOUNG	18
total write in	0
Poll Total:	1318

1998 GENERAL ELECTION RESULTS
STATE SENATOR

Windsor Senate (continued)

Chester	
WILLIAM (BILL) FERRELL	37
RUTH HARVIE	430
RICHARD (DICK) MCCORMACK	599
HUNTER MELVILLE	26
BEN PTASHNIK	615
CHERYL P. RIVERS	596
JOSEPH E. TULLY	425
PATRICIA L. WELCH	485
CHARLES O. YOUNG	44
total write in	6
Poll Total:	3263

Hartford 2-1	
WILLIAM (BILL) FERRELL	19
RUTH HARVIE	312
RICHARD (DICK) MCCORMACK	316
HUNTER MELVILLE	14
BEN PTASHNIK	368
CHERYL P. RIVERS	378
JOSEPH E. TULLY	267
PATRICIA L. WELCH	304
CHARLES O. YOUNG	16
total write in	2
Poll Total:	1996

Hartford 2-2	
WILLIAM (BILL) FERRELL	59
RUTH HARVIE	858
RICHARD (DICK) MCCORMACK	1251
HUNTER MELVILLE	38
BEN PTASHNIK	1386
CHERYL P. RIVERS	1194
JOSEPH E. TULLY	643
PATRICIA L. WELCH	851
CHARLES O. YOUNG	60
total write in	5
Poll Total:	6345

1998 GENERAL ELECTION RESULTS
STATE SENATOR

Windsor Senate (continued)

Hartland	
WILLIAM (BILL) FERRELL	38
RUTH HARVIE	527
RICHARD (DICK) MCCORMACK	761
HUNTER MELVILLE	20
BEN PTASHNIK	744
CHERYL P. RIVERS	684
JOSEPH E. TULLY	407
PATRICIA L. WELCH	495
CHARLES O. YOUNG	33
total write in	1
Poll Total:	3710

Ludlow	
WILLIAM (BILL) FERRELL	29
RUTH HARVIE	652
RICHARD (DICK) MCCORMACK	235
HUNTER MELVILLE	97
BEN PTASHNIK	183
CHERYL P. RIVERS	147
JOSEPH E. TULLY	821
PATRICIA L. WELCH	595
CHARLES O. YOUNG	27
total write in	7
Poll Total:	2793

Norwich	
WILLIAM (BILL) FERRELL	32
RUTH HARVIE	366
RICHARD (DICK) MCCORMACK	1111
HUNTER MELVILLE	20
BEN PTASHNIK	1295
CHERYL P. RIVERS	1091
JOSEPH E. TULLY	265
PATRICIA L. WELCH	312
CHARLES O. YOUNG	17
total write in	1
Poll Total:	4510

1998 GENERAL ELECTION RESULTS
STATE SENATOR

Windsor Senate (continued)

Plymouth	
WILLIAM (BILL) FERRELL	9
RUTH HARVIE	200
RICHARD (DICK) MCCORMACK	44
HUNTER MELVILLE	50
BEN PTASHNIK	33
CHERYL P. RIVERS	22
JOSEPH E. TULLY	229
PATRICIA L. WELCH	193
CHARLES O. YOUNG	5
total write in	0
Poll Total:	785

Pomfret	
WILLIAM (BILL) FERRELL	8
RUTH HARVIE	230
RICHARD (DICK) MCCORMACK	214
HUNTER MELVILLE	7
BEN PTASHNIK	217
CHERYL P. RIVERS	167
JOSEPH E. TULLY	210
PATRICIA L. WELCH	234
CHARLES O. YOUNG	8
total write in	2
Poll Total:	1297

Reading	
WILLIAM (BILL) FERRELL	10
RUTH HARVIE	139
RICHARD (DICK) MCCORMACK	134
HUNTER MELVILLE	7
BEN PTASHNIK	127
CHERYL P. RIVERS	92
JOSEPH E. TULLY	154
PATRICIA L. WELCH	159
CHARLES O. YOUNG	10
total write in	4
Poll Total:	836

1998 GENERAL ELECTION RESULTS
STATE SENATOR

Windsor Senate (continued)

Rochester	
WILLIAM (BILL) FERRELL	33
RUTH HARVIE	214
RICHARD (DICK) MCCORMACK	286
HUNTER MELVILLE	10
BEN PTASHNIK	242
CHERYL P. RIVERS	293
JOSEPH E. TULLY	145
PATRICIA L. WELCH	147
CHARLES O. YOUNG	29
total write in	0
Poll Total:	1399

Royalton	
WILLIAM (BILL) FERRELL	72
RUTH HARVIE	355
RICHARD (DICK) MCCORMACK	489
HUNTER MELVILLE	18
BEN PTASHNIK	377
CHERYL P. RIVERS	392
JOSEPH E. TULLY	266
PATRICIA L. WELCH	354
CHARLES O. YOUNG	81
total write in	2
Poll Total:	2406

Sharon	
WILLIAM (BILL) FERRELL	29
RUTH HARVIE	183
RICHARD (DICK) MCCORMACK	291
HUNTER MELVILLE	4
BEN PTASHNIK	282
CHERYL P. RIVERS	256
JOSEPH E. TULLY	135
PATRICIA L. WELCH	165
CHARLES O. YOUNG	18
total write in	2
Poll Total:	1365

1998 GENERAL ELECTION RESULTS
STATE SENATOR

Windsor Senate (continued)

Springfield 1-1	
WILLIAM (BILL) FERRELL	14
RUTH HARVIE	210
RICHARD (DICK) MCCORMACK	265
HUNTER MELVILLE	10
BEN PTASHNIK	284
CHERYL P. RIVERS	249
JOSEPH E. TULLY	171
PATRICIA L. WELCH	283
CHARLES O. YOUNG	11
total write in	3
Poll Total:	1500

Springfield Windsor 6	
WILLIAM (BILL) FERRELL	44
RUTH HARVIE	960
RICHARD (DICK) MCCORMACK	1407
HUNTER MELVILLE	36
BEN PTASHNIK	1469
CHERYL P. RIVERS	1337
JOSEPH E. TULLY	728
PATRICIA L. WELCH	1259
CHARLES O. YOUNG	47
total write in	5
Poll Total:	7292

Stockbridge	
WILLIAM (BILL) FERRELL	22
RUTH HARVIE	113
RICHARD (DICK) MCCORMACK	144
HUNTER MELVILLE	4
BEN PTASHNIK	99
CHERYL P. RIVERS	128
JOSEPH E. TULLY	101
PATRICIA L. WELCH	102
CHARLES O. YOUNG	17
total write in	0
Poll Total:	730

1998 GENERAL ELECTION RESULTS
STATE SENATOR

Windsor Senate (continued)

Weathersfield	
WILLIAM (BILL) FERRELL	27
RUTH HARVIE	371
RICHARD (DICK) MCCORMACK	496
HUNTER MELVILLE	20
BEN PTASHNIK	465
CHERYL P. RIVERS	483
JOSEPH E. TULLY	320
PATRICIA L. WELCH	394
CHARLES O. YOUNG	22
total write in	0
Poll Total:	2598

Weston	
WILLIAM (BILL) FERRELL	9
RUTH HARVIE	207
RICHARD (DICK) MCCORMACK	81
HUNTER MELVILLE	6
BEN PTASHNIK	75
CHERYL P. RIVERS	72
JOSEPH E. TULLY	183
PATRICIA L. WELCH	179
CHARLES O. YOUNG	4
total write in	0
Poll Total:	816

West Windsor	
WILLIAM (BILL) FERRELL	7
RUTH HARVIE	305
RICHARD (DICK) MCCORMACK	192
HUNTER MELVILLE	7
BEN PTASHNIK	172
CHERYL P. RIVERS	148
JOSEPH E. TULLY	278
PATRICIA L. WELCH	277
CHARLES O. YOUNG	6
total write in	1
Poll Total:	1393

1998 GENERAL ELECTION RESULTS
STATE SENATOR

Windsor Senate (continued)

Windsor	
WILLIAM (BILL) FERRELL	34
RUTH HARVIE	395
RICHARD (DICK) MCCORMACK	773
HUNTER MELVILLE	14
BEN PTASHNIK	762
CHERYL P. RIVERS	710
JOSEPH E. TULLY	318
PATRICIA L. WELCH	359
CHARLES O. YOUNG	38
total write in	1

Poll Total:	3404
Woodstock	
WILLIAM (BILL) FERRELL	53
RUTH HARVIE	934
RICHARD (DICK) MCCORMACK	641
HUNTER MELVILLE	30
BEN PTASHNIK	577
CHERYL P. RIVERS	472
JOSEPH E. TULLY	863
PATRICIA L. WELCH	886
CHARLES O. YOUNG	32
total write in	4

Poll Total:	4492

Race Totals	
WILLIAM (BILL) FERRELL	714
RUTH HARVIE	9103
RICHARD (DICK) MCCORMACK	10746
HUNTER MELVILLE	527
BEN PTASHNIK	10615
CHERYL P. RIVERS	9658
JOSEPH E. TULLY	7976
PATRICIA L. WELCH	9107
CHARLES O. YOUNG	693
total write in	53
	---
seats: 3 Race Total:	59192

1998 GENERAL ELECTION RESULTS
State Representative

Addison-1

Addison	
CONNIE T. HOUSTON	453
THOMAS L. "TOM" MCGRATH	417
total write in	5
Poll Total:	875
Bridport	
CONNIE T. HOUSTON	436
THOMAS L. "TOM" MCGRATH	354
total write in	5
Poll Total:	795
Ferrisburgh	
CONNIE T. HOUSTON	821
THOMAS L. "TOM" MCGRATH	777
total write in	15
Poll Total:	1613
Panton	
CONNIE T. HOUSTON	222
THOMAS L. "TOM" MCGRATH	200
total write in	5
Poll Total:	427
Vergennes	
CONNIE T. HOUSTON	672
THOMAS L. "TOM" MCGRATH	645
total write in	12
Poll Total:	1329
Waltham	
CONNIE T. HOUSTON	146
THOMAS L. "TOM" MCGRATH	140
total write in	7
Poll Total:	293

1998 GENERAL ELECTION RESULTS
State Representative

Addison-1 (continued)

Race Totals	
CONNIE T. HOUSTON	2750
THOMAS L. "TOM" MCGRATH	2533
total write in	49
seats: 2 Race Total:	5332

Addison-2

Lincoln	
TONY DOMINICK	122
MICHAEL FISHER	286
DAWN MARTIN	150
total write in	0
Poll Total:	558
Monkton	
TONY DOMINICK	247
MICHAEL FISHER	281
DAWN MARTIN	144
total write in	0
Poll Total:	672
Starksboro	
TONY DOMINICK	378
MICHAEL FISHER	165
DAWN MARTIN	83
total write in	1
Poll Total:	627
Race Totals	
TONY DOMINICK	747
MICHAEL FISHER	732
DAWN MARTIN	377
total write in	1
seats: 1 Race Total:	1857

1998 GENERAL ELECTION RESULTS
State Representative

Addison-3

Bristol	
KEITH W. CORKINS	494
BILL WISELL	812
total write in	0
Poll Total:	1306

Race Totals		
KEITH W. CORKINS		494
BILL WISELL		812
total write in		0
seats: 1	Race Total:	1306

Addison-4-1

Cornwall	
JOHN FREIDIN	302
HARVEY T. SMITH	249
total write in	0
Poll Total:	551
Middlebury 4-1	
JOHN FREIDIN	6
HARVEY T. SMITH	1
total write in	0
Poll Total:	7
New Haven	
JOHN FREIDIN	339
HARVEY T. SMITH	434
total write in	1
Poll Total:	774
Weybridge	
JOHN FREIDIN	223
HARVEY T. SMITH	215
total write in	0
Poll Total:	438

1998 GENERAL ELECTION RESULTS
State Representative

Addison-4-1 (continued)

Race Totals		
JOHN FREIDIN		870
HARVEY T. SMITH		899
total write in		1
seats: 1	Race Total:	1770

Addison-4-2

Middlebury 4-2	
SALLY FOLEY	933
ANNE GINEVAN	1330
BETTY NUOVO	1462
HELEN H. REIFF	859
total write in	2
Poll Total:	4586

Race Totals		
SALLY FOLEY		933
ANNE GINEVAN		1330
BETTY NUOVO		1462
HELEN H. REIFF		859
total write in		2
seats: 2	Race Total:	4586

1998 GENERAL ELECTION RESULTS
State Representative

Addison-Rutland-1

Benson		
MARK S. YOUNG		226
total write in		12

	Poll Total:	238
Hubbardton		
MARK S. YOUNG		162
total write in		2

	Poll Total:	164
Orwell		
MARK S. YOUNG		411
total write in		12

	Poll Total:	423
Shoreham		
MARK S. YOUNG		432
total write in		5

	Poll Total:	437
Race Totals		
MARK S. YOUNG		1231
total write in		31
		---
seats: 1	Race Total:	1262

1998 GENERAL ELECTION RESULTS
State Representative

Addison-Rutland-2

Goshen		
WARD MANN		41
PATRICIA "PATTY" SMITH		48
total write in		0

	Poll Total:	89
Hancock		
WARD MANN		76
PATRICIA "PATTY" SMITH		62
total write in		0

	Poll Total:	138
Leicester		
WARD MANN		226
PATRICIA "PATTY" SMITH		123
total write in		0

	Poll Total:	349
Ripton		
WARD MANN		79
PATRICIA "PATTY" SMITH		135
total write in		0

	Poll Total:	214
Salisbury		
WARD MANN		220
PATRICIA "PATTY" SMITH		163
total write in		0

	Poll Total:	383
Sudbury		
WARD MANN		78
PATRICIA "PATTY" SMITH		188
total write in		0

	Poll Total:	266
Whiting		
WARD MANN		67
PATRICIA "PATTY" SMITH		69
total write in		0

	Poll Total:	136

Addison-Rutland-2 (continued)

Race Totals		
WARD MANN		787
PATRICIA "PATTY" SMITH		788
total write in		0
seats: 1	Race Total:	1575

Bennington-1

Arlington		
LAWRENCE E. MOLLOY		623
GERALD W. WOODARD		445
total write in		6
	Poll Total:	1074
Sandgate		
LAWRENCE E. MOLLOY		58
GERALD W. WOODARD		81
total write in		0
	Poll Total:	139
Sunderland		
LAWRENCE E. MOLLOY		168
GERALD W. WOODARD		161
total write in		0
	Poll Total:	329
Race Totals		
LAWRENCE E. MOLLOY		849
GERALD W. WOODARD		687
total write in		6
seats: 1	Race Total:	1542

1998 GENERAL ELECTION RESULTS
State Representative

Bennington-2-1

Bennington 2-1		
JIM COLVIN		1046
FRANCIS 'SHEP' JONES		704
RICHARD C. "DICK" PEMBROKE, SR.		1458
total write in		14
	Poll Total:	3222
Bennington 2-1 NB		
JIM COLVIN		286
FRANCIS 'SHEP' JONES		92
RICHARD C. "DICK" PEMBROKE, SR.		332
total write in		3
	Poll Total:	713
Race Totals		
JIM COLVIN		1332
FRANCIS 'SHEP' JONES		796
RICHARD C. "DICK" PEMBROKE, SR.		1790
total write in		17
seats: 2	Race Total:	3935

Bennington-2-2

Bennington 2-2		
NEIL M. HOAG		414
MARIE A. SURDAM		235
total write in		1
	Poll Total:	650
Readsboro		
NEIL M. HOAG		140
MARIE A. SURDAM		48
total write in		1
	Poll Total:	189

1998 GENERAL ELECTION RESULTS
State Representative

Bennington-2-2 (continued)

Stamford		
NEIL M. HOAG		219
MARIE A. SURDAM		47
total write in		0
	Poll Total:	266
Woodford		
NEIL M. HOAG		90
MARIE A. SURDAM		46
total write in		0
	Poll Total:	136

Race Totals		
NEIL M. HOAG		863
MARIE A. SURDAM		376
total write in		2
seats: 1	Race Total:	1241

Bennington-2-3

Bennington 2-3		
ALBERT C. KRAWCZYK		1452
MARY A. MORRISSEY		1560
total write in		9
	Poll Total:	3021

Race Totals		
ALBERT C. KRAWCZYK		1452
MARY A. MORRISSEY		1560
total write in		9
seats: 2	Race Total:	3021

1998 GENERAL ELECTION RESULTS
State Representative

Bennington-2-4

Bennington 2-4		
GARY A. BURGESS		7
ALICE MILLER		7
total write in		0
	Poll Total:	14
Shaftsbury		
GARY A. BURGESS		662
ALICE MILLER		943
total write in		1
	Poll Total:	1606

Race Totals		
GARY A. BURGESS		669
ALICE MILLER		950
total write in		1
seats: 1	Race Total:	1620

Bennington-3

Pownal		
ALLEN C. PALMER		646
LAURA ROSSE		554
total write in		3
	Poll Total:	1203

Race Totals		
ALLEN C. PALMER		646
LAURA ROSSE		554
total write in		3
seats: 1	Race Total:	1203

1998 GENERAL ELECTION RESULTS
State Representative

Bennington-4

Manchester	
JIM CANNON	398
JUDY LIVINGSTON	1343
total write in	0
Poll Total:	1741

Race Totals		
JIM CANNON		398
JUDY LIVINGSTON		1343
total write in		0
seats: 1	Race Total:	1741

Bennington-Rutland-1

Danby	
WALTER FREED	360
total write in	4
Poll Total:	364
Dorset	
WALTER FREED	846
total write in	13
Poll Total:	859
Landgrove	
WALTER FREED	76
total write in	3
Poll Total:	79
Peru	
WALTER FREED	156
total write in	8
Poll Total:	164

1998 GENERAL ELECTION RESULTS
State Representative

Bennington-Rutland-1 (continued)

Winhall	
WALTER FREED	339
total write in	5
Poll Total:	344

Race Totals		
WALTER FREED		1777
total write in		33
seats: 1	Race Total:	1810

Caledonia-1

Hardwick	
DAVID A. BROWN	650
PAUL A. CILLO	517
total write in	0
Poll Total:	1167
Stannard	
DAVID A. BROWN	24
PAUL A. CILLO	70
total write in	0
Poll Total:	94
Walden	
DAVID A. BROWN	236
PAUL A. CILLO	159
total write in	0
Poll Total:	395

Race Totals		
DAVID A. BROWN		910
PAUL A. CILLO		746
total write in		0
seats: 1	Race Total:	1656

1998 GENERAL ELECTION RESULTS
State Representative

Caledonia-2

St. Johnsbury	
DAVID T. CLARK	1862
JOSEPH M. SHERMAN	1814
total write in	57
Poll Total:	3733

Race Totals		
DAVID T. CLARK		1862
JOSEPH M. SHERMAN		1814
total write in		57
seats: 2	Race Total:	3733

Caledonia-3

Barnet	
LEIGH LAROCQUE	461
JENNIFER (JENNY) NELSON	323
total write in	0
Poll Total:	784
Ryegate	
LEIGH LAROCQUE	238
JENNIFER (JENNY) NELSON	298
total write in	1
Poll Total:	537
Waterford	
LEIGH LAROCQUE	367
JENNIFER (JENNY) NELSON	191
total write in	0
Poll Total:	558

Race Totals		
LEIGH LAROCQUE		1066
JENNIFER (JENNY) NELSON		812
total write in		1
seats: 1	Race Total:	1879

1998 GENERAL ELECTION RESULTS
State Representative

Caledonia-4

Burke	
HOWARD T. CRAWFORD	397
COLA H. HUDSON	387
total write in	11
Poll Total:	795
Lyndon	
HOWARD T. CRAWFORD	1120
COLA H. HUDSON	1240
total write in	42
Poll Total:	2402
Sutton	
HOWARD T. CRAWFORD	244
COLA H. HUDSON	222
total write in	3
Poll Total:	469

Race Totals		
HOWARD T. CRAWFORD		1761
COLA H. HUDSON		1849
total write in		56
seats: 2	Race Total:	3666

1998 GENERAL ELECTION RESULTS
State Representative

Caledonia-Washington-1

Cabot	
STEVE LARRABEE	343
total write in	30
Poll Total:	373
Danville	
STEVE LARRABEE	829
total write in	9
Poll Total:	838
Peacham	
STEVE LARRABEE	278
total write in	16
Poll Total:	294
Race Totals	
STEVE LARRABEE	1450
total write in	55
seats: 1 Race Total:	1505

Chittenden-1-1

Colchester 1-1	
SAM CONANT	1195
JOEY A. PURVIS	860
MALCOLM SEVERANCE	1372
MICHAEL C. VINTON	1392
total write in	10
Poll Total:	4829
Race Totals	
SAM CONANT	1195
JOEY A. PURVIS	860
MALCOLM SEVERANCE	1372
MICHAEL C. VINTON	1392
total write in	10
seats: 2 Race Total:	4829

1998 GENERAL ELECTION RESULTS
State Representative

Chittenden-1-2

Colchester 1-2	
MAUREEN P. DAKIN	1059
JENNIFER (JENN) FONTAINE	844
HANK SCHAEFER	918
BILL STAFFORD	887
total write in	4
Poll Total:	3712
Race Totals	
MAUREEN P. DAKIN	1059
JENNIFER (JENN) FONTAINE	844
HANK SCHAEFER	918
BILL STAFFORD	887
total write in	4
seats: 2 Race Total:	3712

Chittenden-1-3

Colchester 1-3	
KENNETH ATKINS	0
DONALD BRUNELLE	0
GEORGE C. CROSS	0
CARL L. SOURDIFF	0
total write in	0
Poll Total:	0
Winooski Armory	
KENNETH ATKINS	516
DONALD BRUNELLE	337
GEORGE C. CROSS	474
CARL L. SOURDIFF	92
total write in	2
Poll Total:	1421

1998 GENERAL ELECTION RESULTS
State Representative

Chittenden-1-3 (continued)

Winooski St. Francis	
KENNETH ATKINS	553
DONALD BRUNELLE	412
GEORGE C. CROSS	568
CARL L. SOURDIFF	148
total write in	4
Poll Total:	1685

Race Totals	
KENNETH ATKINS	1069
DONALD BRUNELLE	749
GEORGE C. CROSS	1042
CARL L. SOURDIFF	240
total write in	6
seats: 2 Race Total:	3106

1998 GENERAL ELECTION RESULTS
State Representative

Chittenden-2-2

Milton 2-2	
STEVE DELANEY	912
DORAN METZGER	1882
DIANA L. PALM	569
MARILYN KEITH RIVERO	1059
total write in	3
Poll Total:	4425

Race Totals	
STEVE DELANEY	912
DORAN METZGER	1882
DIANA L. PALM	569
MARILYN KEITH RIVERO	1059
total write in	3
seats: 2 Race Total:	4425

Chittenden-2-1

Essex 2-1	
JOHN C. FITZ GERALD	1443
SALLY G. FOX	1810
BILL KALANGES	1093
GENE SWEETSER	1538
total write in	8
Poll Total:	5892

Race Totals	
JOHN C. FITZ GERALD	1443
SALLY G. FOX	1810
BILL KALANGES	1093
GENE SWEETSER	1538
total write in	8
seats: 2 Race Total:	5892

Chittenden-2-3

Essex 2-3	
MARTHA P. HEATH	161
GEORGE A. LAMPHERE	119
total write in	1
Poll Total:	281
Milton 2-3	
MARTHA P. HEATH	207
GEORGE A. LAMPHERE	102
total write in	3
Poll Total:	312
Westford	
MARTHA P. HEATH	474
GEORGE A. LAMPHERE	243
total write in	0
Poll Total:	717

Chittenden-2-3 (continued)

Race Totals	
MARTHA P. HEATH	842
GEORGE A. LAMPHERE	464
total write in	4
seats: 1 Race Total:	1310

Chittenden-2-4

Essex 2-4	
RENE L. BLANCHARD	1414
JOANA CHAPPELOW	102
MICHAEL CORBIN	1177
LINDA KIRKER	1351
MARY-ANN PARIZO	1393
total write in	8
Poll Total:	5445

Race Totals	
RENE L. BLANCHARD	1414
JOANA CHAPPELOW	102
MICHAEL CORBIN	1177
LINDA KIRKER	1351
MARY-ANN PARIZO	1393
total write in	8
seats: 2 Race Total:	5445

1998 GENERAL ELECTION RESULTS
State Representative

Chittenden-3

Bolton	
MIKE AUDET SR.	127
ROBERT A. DASARO	106
MARGARET P. HUMMEL	208
GAYE R. SYMINGTON	211
total write in	1
Poll Total:	653
Jericho	
MIKE AUDET SR.	753
ROBERT A. DASARO	871
MARGARET P. HUMMEL	1047
GAYE R. SYMINGTON	1224
total write in	6
Poll Total:	3901
Underhill	
MIKE AUDET SR.	538
ROBERT A. DASARO	350
MARGARET P. HUMMEL	823
GAYE R. SYMINGTON	770
total write in	0
Poll Total:	2481

Race Totals	
MIKE AUDET SR.	1418
ROBERT A. DASARO	1327
MARGARET P. HUMMEL	2078
GAYE R. SYMINGTON	2205
total write in	9
seats: 2 Race Total:	7035

1998 GENERAL ELECTION RESULTS
State Representative

Chittenden-4

Richmond		
GINNY COCHRAN		751
PATRICIA R. DOYLE		837
LARRY MITCHELL		33
total write in		1

	Poll Total:	1622

Race Totals		
GINNY COCHRAN		751
PATRICIA R. DOYLE		837
LARRY MITCHELL		33
total write in		1
		---
seats: 1	Race Total:	1622

Chittenden-5-1

St. George		
GEORGE SCHIAVONE		179
total write in		3

	Poll Total:	182
Shelburne 5-1		
GEORGE SCHIAVONE		687
total write in		9

	Poll Total:	696
Williston 5-1		
GEORGE SCHIAVONE		463
total write in		7

	Poll Total:	470

Race Totals		
GEORGE SCHIAVONE		1329
total write in		19
		---
seats: 1	Race Total:	1348

1998 GENERAL ELECTION RESULTS
State Representative

Chittenden-5-2

Williston 5-2		
VIRGINIA (GINNY) LYONS		1059
MICHAEL QUAID		1277
total write in		0

	Poll Total:	2336

Race Totals		
VIRGINIA (GINNY) LYONS		1059
MICHAEL QUAID		1277
total write in		0
		---
seats: 1	Race Total:	2336

Chittenden-5-3

Charlotte		
GERALD P. KRASNOW		953
DAVID PERRIN		718
total write in		3

	Poll Total:	1674
Shelburne 5-3		
GERALD P. KRASNOW		84
DAVID PERRIN		102
total write in		0

	Poll Total:	186

Race Totals		
GERALD P. KRASNOW		1037
DAVID PERRIN		820
total write in		3
		---
seats: 1	Race Total:	1860

1998 GENERAL ELECTION RESULTS
State Representative

Chittenden-5-4

Shelburne 5-4	
THOMAS A. LITTLE	1692
total write in	27
Poll Total:	1719

Race Totals	
THOMAS A. LITTLE	1692
total write in	27
seats: 1 Race Total:	1719

Chittenden-6

Hinesburg	
ROBERT S. BAST	625
BILL LIPPERT	915
total write in	4
Poll Total:	1544

Race Totals	
ROBERT S. BAST	625
BILL LIPPERT	915
total write in	4
seats: 1 Race Total:	1544

1998 GENERAL ELECTION RESULTS
State Representative

Chittenden-7-1

Burlington 7-1 Ward 5	
KAREN MORAN LAFAYETTE	1350
JILL R. MCDERMOTT	592
MARY M. SULLIVAN	1402
total write in	11
Poll Total:	3355
Burlington 7-1 Ward 6	
KAREN MORAN LAFAYETTE	466
JILL R. MCDERMOTT	134
MARY M. SULLIVAN	489
total write in	9
Poll Total:	1098

Race Totals	
KAREN MORAN LAFAYETTE	1816
JILL R. MCDERMOTT	726
MARY M. SULLIVAN	1891
total write in	20
seats: 2 Race Total:	4453

1998 GENERAL ELECTION RESULTS
State Representative

Chittenden-7-2

Burlington 7-2 Ward 2	
MARK HEYMAN	168
STEVE HINGTGEN	176
DON SCHRAMM	116
JOHN PATRICK TRACY	190
total write in	4
Poll Total:	654
Burlington 7-2 Ward 3	
MARK HEYMAN	717
STEVE HINGTGEN	768
DON SCHRAMM	456
JOHN PATRICK TRACY	934
total write in	9
Poll Total:	2884
Burlington 7-2 Ward 5	
MARK HEYMAN	34
STEVE HINGTGEN	39
DON SCHRAMM	26
JOHN PATRICK TRACY	49
total write in	0
Poll Total:	148
Race Totals	
MARK HEYMAN	919
STEVE HINGTGEN	983
DON SCHRAMM	598
JOHN PATRICK TRACY	1173
total write in	13
seats: 2 Race Total:	3686

1998 GENERAL ELECTION RESULTS
State Representative

Chittenden-7-3

Burlington 7-3 Ward 1	
DEAN CORREN	855
DAVE ZUCKERMAN	864
total write in	96
Poll Total:	1815
Burlington 7-3 Ward 2	
DEAN CORREN	35
DAVE ZUCKERMAN	35
total write in	7
Poll Total:	77
Burlington 7-3 Ward 6	
DEAN CORREN	120
DAVE ZUCKERMAN	122
total write in	15
Poll Total:	257
Race Totals	
DEAN CORREN	1010
DAVE ZUCKERMAN	1021
total write in	118
seats: 2 Race Total:	2149

Chittenden-7-4

Burlington 7-4 Ward 2	
TERRY BOURICIUS	561
total write in	32
Poll Total:	593
Race Totals	
TERRY BOURICIUS	561
total write in	32
seats: 1 Race Total:	593

1998 GENERAL ELECTION RESULTS
State Representative

Chittenden-7-5

Burlington 7-5 Ward 3	
STEVEN A. CIARDELLI	9
JAMES MCNAMARA	53
total write in	2
Poll Total:	64
Burlington 7-5 Ward 4	
STEVEN A. CIARDELLI	139
JAMES MCNAMARA	229
total write in	1
Poll Total:	369
Burlington 7-5 Ward 7	
STEVEN A. CIARDELLI	389
JAMES MCNAMARA	617
total write in	3
Poll Total:	1009
Race Totals	
STEVEN A. CIARDELLI	537
JAMES MCNAMARA	899
total write in	6
seats: 1 Race Total:	1442

Chittenden-7-6

Burlington 7-6 Ward 4	
BILL ASWAD	1354
HENRY J. (HANK) GRETKOWSKI	1281
total write in	46
Poll Total:	2681
Burlington 7-6 Ward 7	
BILL ASWAD	720
HENRY J. (HANK) GRETKOWSKI	684
total write in	28
Poll Total:	1432

1998 GENERAL ELECTION RESULTS
State Representative

Chittenden-7-6 (continued)

Race Totals	
BILL ASWAD	2074
HENRY J. (HANK) GRETKOWSKI	1965
total write in	74
seats: 2 Race Total:	4113

Chittenden-7-7

Burlington 7-7 Ward 6	
JEFFREY P. PASCOE	293
SUSAN WHEELER	506
total write in	8
Poll Total:	807
South Burlington 7-7	
JEFFREY P. PASCOE	307
SUSAN WHEELER	264
total write in	0
Poll Total:	571
Race Totals	
JEFFREY P. PASCOE	600
SUSAN WHEELER	770
total write in	8
seats: 1 Race Total:	1378

1998 GENERAL ELECTION RESULTS
State Representative

Chittenden-7-8

South Burlington 7-8	
FRANK M. MAZUR	1068
MARTIN A. OLSEN	684
total write in	5
Poll Total:	1757

Race Totals		
FRANK M. MAZUR		1068
MARTIN A. OLSEN		684
total write in		5
seats: 1	Race Total:	1757

Chittenden-7-9

South Burlington 7-9	
C. LYNN FIFE	724
ANN PUGH	923
total write in	4
Poll Total:	1651

Race Totals		
C. LYNN FIFE		724
ANN PUGH		923
total write in		4
seats: 1	Race Total:	1651

1998 GENERAL ELECTION RESULTS
State Representative

Chittenden-7-10

South Burlington 7-10	
MICHAEL D. FLAHERTY	852
DAVID L. LADD	597
total write in	3
Poll Total:	1452

Race Totals		
MICHAEL D. FLAHERTY		852
DAVID L. LADD		597
total write in		3
seats: 1	Race Total:	1452

Essex-Caledonia-1

Bloomfield	
JANICE L. PEASLEE	48
BOB SMITH	14
total write in	1
Poll Total:	63
Brunswick	
JANICE L. PEASLEE	25
BOB SMITH	13
total write in	1
Poll Total:	39
Concord	
JANICE L. PEASLEE	224
BOB SMITH	130
total write in	5
Poll Total:	359
Granby	
JANICE L. PEASLEE	28
BOB SMITH	15
total write in	1
Poll Total:	44

1998 GENERAL ELECTION RESULTS
State Representative

Essex-Caledonia-1 (continued)

Guildhall	
JANICE L. PEASLEE	77
BOB SMITH	30
total write in	2
Poll Total:	109
Kirby	
JANICE L. PEASLEE	103
BOB SMITH	54
total write in	1
Poll Total:	158
Lemington	
JANICE L. PEASLEE	35
BOB SMITH	15
total write in	3
Poll Total:	53
Lunenburg Community Hall	
JANICE L. PEASLEE	165
BOB SMITH	114
total write in	3
Poll Total:	282
Lunenburg Gilman	
JANICE L. PEASLEE	67
BOB SMITH	41
total write in	2
Poll Total:	110
Maidstone	
JANICE L. PEASLEE	37
BOB SMITH	9
total write in	0
Poll Total:	46
Victory	
JANICE L. PEASLEE	22
BOB SMITH	36
total write in	2
Poll Total:	60

1998 GENERAL ELECTION RESULTS
State Representative

Essex-Caledonia-1 (continued)

Race Totals	
JANICE L. PEASLEE	831
BOB SMITH	471
total write in	21
seats: 1 Race Total:	1323

Essex-Caledonia-2

Brighton	
JEAN PIERRE GERVAIS	412
WILLIAM "BILL" JOHNSON	183
total write in	0
Poll Total:	595
Canaan	
JEAN PIERRE GERVAIS	34
WILLIAM "BILL" JOHNSON	320
total write in	0
Poll Total:	354
East Haven	
JEAN PIERRE GERVAIS	46
WILLIAM "BILL" JOHNSON	59
total write in	0
Poll Total:	105
Newark	
JEAN PIERRE GERVAIS	46
WILLIAM "BILL" JOHNSON	119
total write in	0
Poll Total:	165
Norton	
JEAN PIERRE GERVAIS	14
WILLIAM "BILL" JOHNSON	59
total write in	0
Poll Total:	73

1998 GENERAL ELECTION RESULTS
State Representative

Essex-Caledonia-2 (continued)

Race Totals		
JEAN PIERRE GERVAIS		552
WILLIAM "BILL" JOHNSON		740
total write in		0
seats: 1	Race Total:	1292

Franklin-1

Franklin		
JASON BARNEY		341
total write in		16
	Poll Total:	357
Highgate		
JASON BARNEY		804
total write in		30
	Poll Total:	834
Race Totals		
JASON BARNEY		1145
total write in		46
seats: 1	Race Total:	1191

1998 GENERAL ELECTION RESULTS
State Representative

Franklin-2

Bakersfield		
AVIS GERVAIS		296
JOSEPH (WHITEY) LAROSE		82
PETER E. PERLEY		179
ALBERT JOSEPH PERRY		250
total write in		1
	Poll Total:	808
Berkshire		
AVIS GERVAIS		251
JOSEPH (WHITEY) LAROSE		115
PETER E. PERLEY		166
ALBERT JOSEPH PERRY		245
total write in		0
	Poll Total:	777
Enosburg		
AVIS GERVAIS		726
JOSEPH (WHITEY) LAROSE		190
PETER E. PERLEY		312
ALBERT JOSEPH PERRY		542
total write in		2
	Poll Total:	1772
Richford		
AVIS GERVAIS		435
JOSEPH (WHITEY) LAROSE		391
PETER E. PERLEY		220
ALBERT JOSEPH PERRY		559
total write in		4
	Poll Total:	1609
Race Totals		
AVIS GERVAIS		1708
JOSEPH (WHITEY) LAROSE		778
PETER E. PERLEY		877
ALBERT JOSEPH PERRY		1596
total write in		7
seats: 2	Race Total:	4966

1998 GENERAL ELECTION RESULTS
State Representative

Franklin-3-1

St. Albans City	
KARLENE J. HUGHES-ISHAM	269
KATHLEEN C. KEENAN	1593
JAMES WILLETT	1443
total write in	13
Poll Total:	3318
St. Albans Town 3-1	
KARLENE J. HUGHES-ISHAM	17
KATHLEEN C. KEENAN	64
JAMES WILLETT	60
total write in	1
Poll Total:	142

Race Totals	
KARLENE J. HUGHES-ISHAM	286
KATHLEEN C. KEENAN	1657
JAMES WILLETT	1503
total write in	14
seats: 2 Race Total:	3460

Franklin-3-2

St. Albans Town 3-2	
GEORGE "RON" ALLARD	903
TAYT R. BROOKS	885
total write in	2
Poll Total:	1790

Race Totals	
GEORGE "RON" ALLARD	903
TAYT R. BROOKS	885
total write in	2
seats: 1 Race Total:	1790

1998 GENERAL ELECTION RESULTS
State Representative

Franklin-4

Fairfield	
RICHARD J. HOWRIGAN	532
total write in	6
Poll Total:	538
Sheldon	
RICHARD J. HOWRIGAN	470
total write in	3
Poll Total:	473

Race Totals	
RICHARD J. HOWRIGAN	1002
total write in	9
seats: 1 Race Total:	1011

Franklin-5-1

Georgia	
CAROL BUCHDAHL	537
TOM NEIMAN	868
total write in	1
Poll Total:	1406

Race Totals	
CAROL BUCHDAHL	537
TOM NEIMAN	868
total write in	1
seats: 1 Race Total:	1406

1998 GENERAL ELECTION RESULTS
State Representative

Franklin-5-2

Fairfax		
ED PAQUIN		928
total write in		22
	Poll Total:	950
Fletcher		
ED PAQUIN		307
total write in		10
	Poll Total:	317
Race Totals		
ED PAQUIN		1235
total write in		32
seats: 1	Race Total:	1267

Franklin-Grand Isle-1

Alburg		
JOHN R. EDWARDS		397
JOHN ROBB		390
total write in		5
	Poll Total:	792
Swanton		
JOHN R. EDWARDS		1537
JOHN ROBB		1554
total write in		16
	Poll Total:	3107
Race Totals		
JOHN R. EDWARDS		1934
JOHN ROBB		1944
total write in		21
seats: 2	Race Total:	3899

1998 GENERAL ELECTION RESULTS
State Representative

Grand Isle-1

Grand Isle		
JOHN V. LABARGE		749
total write in		28
	Poll Total:	777
Isle LaMotte		
JOHN V. LABARGE		211
total write in		2
	Poll Total:	213
North Hero		
JOHN V. LABARGE		346
total write in		6
	Poll Total:	352
South Hero		
JOHN V. LABARGE		796
total write in		23
	Poll Total:	819
Race Totals		
JOHN V. LABARGE		2102
total write in		59
seats: 1	Race Total:	2161

1998 GENERAL ELECTION RESULTS
State Representative

Lamoille-1

Belvidere	
RICHARD A. WESTMAN	75
total write in	5
Poll Total:	80
Cambridge	
RICHARD A. WESTMAN	885
total write in	24
Poll Total:	909
Waterville	
RICHARD A. WESTMAN	180
total write in	13
Poll Total:	193
Race Totals	
RICHARD A. WESTMAN	1140
total write in	42
seats: 1 Race Total:	1182

Lamoille-2-1

Hyde Park	
STEPHANIE A. BOURDEAU	597
JAN ROY	520
total write in	1
Poll Total:	1118
Wolcott	
STEPHANIE A. BOURDEAU	228
JAN ROY	237
total write in	0
Poll Total:	465

1998 GENERAL ELECTION RESULTS
State Representative

Lamoille-2-1 (continued)

Race Totals	
STEPHANIE A. BOURDEAU	825
JAN ROY	757
total write in	1
seats: 1 Race Total:	1583

Lamoille-2-2

Morristown	
STACEY HEUER	526
FRANK E. HUARD	654
RICHARD C. MARRON	709
CATHY VOYER	1058
total write in	3
Poll Total:	2950
Stowe	
STACEY HEUER	263
FRANK E. HUARD	270
RICHARD C. MARRON	1602
CATHY VOYER	1269
total write in	1
Poll Total:	3405
Race Totals	
STACEY HEUER	789
FRANK E. HUARD	924
RICHARD C. MARRON	2311
CATHY VOYER	2327
total write in	4
seats: 2 Race Total:	6355

1998 GENERAL ELECTION RESULTS
State Representative

Lamoille-3

Eden	
ERNEST "STUB" EARLE	298
MARK WOODWARD	114
total write in	0
Poll Total:	412
Johnson	
ERNEST "STUB" EARLE	330
MARK WOODWARD	719
total write in	1
Poll Total:	1050
Race Totals	
ERNEST "STUB" EARLE	628
MARK WOODWARD	833
total write in	1
seats: 1 Race Total:	1462

1998 GENERAL ELECTION RESULTS
State Representative

Orange-1 (continued)

Randolph	
PHILIP A. ANGELL, JR.	862
MICHAEL J. FIORILLO	628
RICHARD W. MALLARY	712
GENIE ROBBINS	612
total write in	5
Poll Total:	2819
Race Totals	
PHILIP A. ANGELL, JR.	1285
MICHAEL J. FIORILLO	1041
RICHARD W. MALLARY	1215
GENIE ROBBINS	1028
total write in	6
seats: 2 Race Total:	4575

Orange-1

Braintree	
PHILIP A. ANGELL, JR.	207
MICHAEL J. FIORILLO	140
RICHARD W. MALLARY	201
GENIE ROBBINS	218
total write in	0
Poll Total:	766
Brookfield	
PHILIP A. ANGELL, JR.	216
MICHAEL J. FIORILLO	273
RICHARD W. MALLARY	302
GENIE ROBBINS	198
total write in	1
Poll Total:	990

Orange-2

Chelsea	
EDWARD MCGLYNN	152
MARION C. MILNE	338
PHILIP C. WINTERS	310
total write in	4
Poll Total:	804
Orange	
EDWARD MCGLYNN	97
MARION C. MILNE	208
PHILIP C. WINTERS	173
total write in	3
Poll Total:	481

1998 GENERAL ELECTION RESULTS
State Representative

Orange-2 (continued)

Tunbridge	
EDWARD MCGLYNN	149
MARION C. MILNE	350
PHILIP C. WINTERS	234
total write in	4
Poll Total:	737
Vershire	
EDWARD MCGLYNN	109
MARION C. MILNE	152
PHILIP C. WINTERS	87
total write in	2
Poll Total:	350
Washington	
EDWARD MCGLYNN	135
MARION C. MILNE	313
PHILIP C. WINTERS	147
total write in	0
Poll Total:	595
Williamstown	
EDWARD MCGLYNN	486
MARION C. MILNE	380
PHILIP C. WINTERS	639
total write in	2
Poll Total:	1507
Race Totals	
EDWARD MCGLYNN	1128
MARION C. MILNE	1741
PHILIP C. WINTERS	1590
total write in	15
seats: 2 Race Total:	4474

1998 GENERAL ELECTION RESULTS
State Representative

Orange-3

Bradford	
WAYNE G. KENYON	390
NEIL RANDALL	523
total write in	12
Poll Total:	925
Corinth	
WAYNE G. KENYON	253
NEIL RANDALL	210
total write in	1
Poll Total:	464
Race Totals	
WAYNE G. KENYON	643
NEIL RANDALL	733
total write in	13
seats: 1 Race Total:	1389

Orange-4

Fairlee	
JAY BARRETT	255
JIM MASLAND	160
total write in	1
Poll Total:	416
Thetford	
JAY BARRETT	497
JIM MASLAND	760
total write in	2
Poll Total:	1259
West Fairlee	
JAY BARRETT	112
JIM MASLAND	123
total write in	2
Poll Total:	237

Orange-4 (continued)

Race Totals	
JAY BARRETT	864
JIM MASLAND	1043
total write in	5
seats: 1 Race Total:	1912

Orange-Caledonia-1

Groton	
WILLIAM ELLITHORPE, JR.	177
AL STEVENS	164
BOOTS WARDINSKI	15
total write in	1
Poll Total:	357
Newbury Town Office Building	
WILLIAM ELLITHORPE, JR.	183
AL STEVENS	190
BOOTS WARDINSKI	32
total write in	1
Poll Total:	406
Newbury Townhouse	
WILLIAM ELLITHORPE, JR.	79
AL STEVENS	78
BOOTS WARDINSKI	12
total write in	4
Poll Total:	173
Newbury Wells River	
WILLIAM ELLITHORPE, JR.	83
AL STEVENS	134
BOOTS WARDINSKI	10
total write in	2
Poll Total:	229

1998 GENERAL ELECTION RESULTS
State Representative

Orange-Caledonia-1 (continued)

Topsham	
WILLIAM ELLITHORPE, JR.	129
AL STEVENS	153
BOOTS WARDINSKI	46
total write in	2
Poll Total:	330
Race Totals	
WILLIAM ELLITHORPE, JR.	651
AL STEVENS	719
BOOTS WARDINSKI	115
total write in	10
seats: 1 Race Total:	1495

Orleans-1

Brownington	
BARBARA POSTMAN	177
BEULA-JEAN SHATTUCK	74
NANCY J. SHELTRA	144
ROBERT TAYLOR WALKER	107
total write in	1
Poll Total:	503
Charleston	
BARBARA POSTMAN	123
BEULA-JEAN SHATTUCK	105
NANCY J. SHELTRA	181
ROBERT TAYLOR WALKER	130
total write in	0
Poll Total:	539
Derby	
BARBARA POSTMAN	780
BEULA-JEAN SHATTUCK	679
NANCY J. SHELTRA	794
ROBERT TAYLOR WALKER	643
total write in	8
Poll Total:	2904

1998 GENERAL ELECTION RESULTS
State Representative

Orleans-1 (continued)

Holland	
BARBARA POSTMAN	95
BEULA-JEAN SHATTUCK	71
NANCY J. SHELTRA	116
ROBERT TAYLOR WALKER	92
total write in	1
Poll Total:	375
Morgan	
BARBARA POSTMAN	80
BEULA-JEAN SHATTUCK	51
NANCY J. SHELTRA	161
ROBERT TAYLOR WALKER	129
total write in	1
Poll Total:	422

Race Totals	
BARBARA POSTMAN	1255
BEULA-JEAN SHATTUCK	980
NANCY J. SHELTRA	1396
ROBERT TAYLOR WALKER	1101
total write in	11
seats: 2 Race Total:	4743

1998 GENERAL ELECTION RESULTS
State Representative

Orleans-2

Coventry	
FOREST A. BUCKLAND	133
REYNOLD R. CHOINIERE	102
WILLIAM "BILL" FYFE	111
JACK-ALBERT: ROGERS	17
TOM STELTER	78
total write in	0
Poll Total:	441
Irasburg	
FOREST A. BUCKLAND	144
REYNOLD R. CHOINIERE	116
WILLIAM "BILL" FYFE	149
JACK-ALBERT: ROGERS	21
TOM STELTER	213
total write in	3
Poll Total:	646
Newport City	
FOREST A. BUCKLAND	728
REYNOLD R. CHOINIERE	711
WILLIAM "BILL" FYFE	700
JACK-ALBERT: ROGERS	88
TOM STELTER	250
total write in	9
Poll Total:	2486
Newport Town	
FOREST A. BUCKLAND	303
REYNOLD R. CHOINIERE	162
WILLIAM "BILL" FYFE	198
JACK-ALBERT: ROGERS	16
TOM STELTER	114
total write in	2
Poll Total:	795

Race Totals	
FOREST A. BUCKLAND	1308
REYNOLD R. CHOINIERE	1091
WILLIAM "BILL" FYFE	1158
JACK-ALBERT: ROGERS	142
TOM STELTER	655
total write in	14
seats: 2 Race Total:	4368

1998 GENERAL ELECTION RESULTS
State Representative

Orleans-Caledonia-1

Albany	
KEVIN GOODRIDGE	228
BRENDAN HADASH	69
DAVID C. HATHAWAY	198
ROBERT E. KINSEY	131
total write in	4
Poll Total:	630

Barton Memorial Building	
KEVIN GOODRIDGE	198
BRENDAN HADASH	99
DAVID C. HATHAWAY	501
ROBERT E. KINSEY	276
total write in	1
Poll Total:	1075

Barton Orleans	
KEVIN GOODRIDGE	103
BRENDAN HADASH	53
DAVID C. HATHAWAY	310
ROBERT E. KINSEY	186
total write in	0
Poll Total:	652

Craftsbury	
KEVIN GOODRIDGE	221
BRENDAN HADASH	101
DAVID C. HATHAWAY	166
ROBERT E. KINSEY	232
total write in	2
Poll Total:	722

Glover	
KEVIN GOODRIDGE	128
BRENDAN HADASH	100
DAVID C. HATHAWAY	278
ROBERT E. KINSEY	188
total write in	0
Poll Total:	694

1998 GENERAL ELECTION RESULTS
State Representative

Orleans-Caledonia-1 (continued)

Greensboro	
KEVIN GOODRIDGE	102
BRENDAN HADASH	78
DAVID C. HATHAWAY	170
ROBERT E. KINSEY	157
total write in	2
Poll Total:	509

Sheffield	
KEVIN GOODRIDGE	71
BRENDAN HADASH	69
DAVID C. HATHAWAY	112
ROBERT E. KINSEY	76
total write in	2
Poll Total:	330

Westmore	
KEVIN GOODRIDGE	71
BRENDAN HADASH	41
DAVID C. HATHAWAY	107
ROBERT E. KINSEY	75
total write in	0
Poll Total:	294

Wheelock	
KEVIN GOODRIDGE	42
BRENDAN HADASH	70
DAVID C. HATHAWAY	124
ROBERT E. KINSEY	90
total write in	1
Poll Total:	327

Race Totals	
KEVIN GOODRIDGE	1164
BRENDAN HADASH	680
DAVID C. HATHAWAY	1966
ROBERT E. KINSEY	1411
total write in	12
seats: 2 Race Total:	5233

1998 GENERAL ELECTION RESULTS
State Representative

Orleans-Franklin-1

Jay		
ROBERT A. STARR		89
total write in		14

	Poll Total:	103
Lowell		
ROBERT A. STARR		231
total write in		4

	Poll Total:	235
Montgomery		
ROBERT A. STARR		290
total write in		17

	Poll Total:	307
Troy		
ROBERT A. STARR		377
total write in		12

	Poll Total:	389
Westfield		
ROBERT A. STARR		173
total write in		5

	Poll Total:	178
Race Totals		
ROBERT A. STARR		1160
total write in		52
		---
seats: 1	Race Total:	1212

1998 GENERAL ELECTION RESULTS
State Representative

Rutland-1

Castleton		
PATRICK H. EAGAN		610
ROBERT "BOB" HELM		850
ARTHUR D. PRATT		598
total write in		13

	Poll Total:	2071
Fair Haven		
PATRICK H. EAGAN		350
ROBERT "BOB" HELM		602
ARTHUR D. PRATT		373
total write in		5

	Poll Total:	1330
West Haven		
PATRICK H. EAGAN		40
ROBERT "BOB" HELM		82
ARTHUR D. PRATT		58
total write in		1

	Poll Total:	181
Race Totals		
PATRICK H. EAGAN		1000
ROBERT "BOB" HELM		1534
ARTHUR D. PRATT		1029
total write in		19
		---
seats: 2	Race Total:	3582

1998 GENERAL ELECTION RESULTS
State Representative

Rutland-2

Brandon	
PEG FLORY	701
JEZ HARRINGTON	138
ANDY SNYDER	617
ROBERT H. WOOD, JR.	1069
total write in	0
Poll Total:	2525
Pittsford	
PEG FLORY	801
JEZ HARRINGTON	155
ANDY SNYDER	461
ROBERT H. WOOD, JR.	651
total write in	3
Poll Total:	2071
Race Totals	
PEG FLORY	1502
JEZ HARRINGTON	293
ANDY SNYDER	1078
ROBERT H. WOOD, JR.	1720
total write in	3
seats: 2 Race Total:	4596

Rutland-3

Poultney	
FRED A. MASLACK	631
total write in	100
Poll Total:	731
Race Totals	
FRED A. MASLACK	631
total write in	100
seats: 1 Race Total:	731

1998 GENERAL ELECTION RESULTS
State Representative

Rutland-4

Mount Holly	
JOYCE BARBIERI	208
BOB WEEKS	278
total write in	1
Poll Total:	487
Mount Tabor	
JOYCE BARBIERI	28
BOB WEEKS	50
total write in	0
Poll Total:	78
Tinmouth	
JOYCE BARBIERI	106
BOB WEEKS	83
total write in	0
Poll Total:	189
Wallingford	
JOYCE BARBIERI	521
BOB WEEKS	389
total write in	5
Poll Total:	915
Race Totals	
JOYCE BARBIERI	863
BOB WEEKS	800
total write in	6
seats: 1 Race Total:	1669

1998 GENERAL ELECTION RESULTS
State Representative

Rutland-5

Rutland Town	
KEVIN J. MULLIN	1604
total write in	7
Poll Total:	1611

Race Totals		
KEVIN J. MULLIN		1604
total write in		7
seats: 1	Race Total:	1611

Rutland-6-1

Rutland City 6-1 Ward 1	
MARY MAZZARIELLO	936
GILBERT MCCORMACK	640
total write in	4
Poll Total:	1580

Race Totals		
MARY MAZZARIELLO		936
GILBERT MCCORMACK		640
total write in		4
seats: 1	Race Total:	1580

1998 GENERAL ELECTION RESULTS
State Representative

Rutland-6-2

Rutland City 6-2 Ward 2	
TOM ALBERICO	480
THOMAS DEPOY	676
total write in	2
Poll Total:	1158

Race Totals		
TOM ALBERICO		480
THOMAS DEPOY		676
total write in		2
seats: 1	Race Total:	1158

Rutland-6-3

Rutland City 6-3 Ward 3A	
JERRY KREITZER	704
KAREN J. MOORE	770
total write in	22
Poll Total:	1496
Rutland City 6-3 Ward 3B	
JERRY KREITZER	558
KAREN J. MOORE	549
total write in	19
Poll Total:	1126

Race Totals		
JERRY KREITZER		1262
KAREN J. MOORE		1319
total write in		41
seats: 2	Race Total:	2622

1998 GENERAL ELECTION RESULTS
State Representative

Rutland-6-4

Rutland City 6-4 Ward 4	
DIANE CARMOLLI	698
CHRISTOPHER LOURAS	583
total write in	4
Poll Total:	1285

Race Totals		
DIANE CARMOLLI		698
CHRISTOPHER LOURAS		583
total write in		4
seats: 1	Race Total:	1285

Rutland-7

Clarendon	
JOSEPH BAKER	479
DANNY DEUEL	421
MICHAEL J. KLOPCHIN	529
MICHAEL MOSER	370
total write in	3
Poll Total:	1802
Ira	
JOSEPH BAKER	77
DANNY DEUEL	62
MICHAEL J. KLOPCHIN	63
MICHAEL MOSER	63
total write in	0
Poll Total:	265
Proctor	
JOSEPH BAKER	345
DANNY DEUEL	395
MICHAEL J. KLOPCHIN	290
MICHAEL MOSER	226
total write in	0
Poll Total:	1256

1998 GENERAL ELECTION RESULTS
State Representative

Rutland-7 (continued)

West Rutland	
JOSEPH BAKER	461
DANNY DEUEL	450
MICHAEL J. KLOPCHIN	338
MICHAEL MOSER	345
total write in	2
Poll Total:	1596

Race Totals		
JOSEPH BAKER		1362
DANNY DEUEL		1328
MICHAEL J. KLOPCHIN		1220
MICHAEL MOSER		1004
total write in		5
seats: 2	Race Total:	4919

Rutland-Bennington-1

Middletown Springs	
ERIC J. KIRCHNER	78
PERRY WAITE	221
total write in	0
Poll Total:	299
Pawlet	
ERIC J. KIRCHNER	193
PERRY WAITE	299
total write in	0
Poll Total:	492
Rupert	
ERIC J. KIRCHNER	221
PERRY WAITE	103
total write in	0
Poll Total:	324

Rutland-Bennington-1 (continued)

Wells	
ERIC J. KIRCHNER	179
PERRY WAITE	149
total write in	3
Poll Total:	331

Race Totals	
ERIC J. KIRCHNER	671
PERRY WAITE	772
total write in	3
seats: 1 Race Total:	1446

Rutland-Windsor-1

Bridgewater	
GAIL HOLMES	180
IRA M. PIKE	203
total write in	1
Poll Total:	384
Chittenden	
GAIL HOLMES	280
IRA M. PIKE	214
total write in	3
Poll Total:	497
Mendon	
GAIL HOLMES	187
IRA M. PIKE	283
total write in	0
Poll Total:	470
Sherburne	
GAIL HOLMES	87
IRA M. PIKE	396
total write in	0
Poll Total:	483

1998 GENERAL ELECTION RESULTS
State Representative

Rutland-Windsor-1 (continued)

Race Totals	
GAIL HOLMES	734
IRA M. PIKE	1096
total write in	4
seats: 1 Race Total:	1834

Washington-1

Moretown	
DAVID (DAVE) BRULEY	323
LARRY DROWN	206
PAUL B. KNOX	255
ALAN H. WEISS	334
total write in	1
Poll Total:	1119
Northfield	
DAVID (DAVE) BRULEY	390
LARRY DROWN	459
PAUL B. KNOX	1137
ALAN H. WEISS	1035
total write in	6
Poll Total:	3027
Roxbury	
DAVID (DAVE) BRULEY	58
LARRY DROWN	71
PAUL B. KNOX	144
ALAN H. WEISS	151
total write in	6
Poll Total:	430

Race Totals	
DAVID (DAVE) BRULEY	771
LARRY DROWN	736
PAUL B. KNOX	1536
ALAN H. WEISS	1520
total write in	13
seats: 2 Race Total:	4576

1998 GENERAL ELECTION RESULTS
State Representative

Washington-2

Calais	
ELAINE R. ALFANO	532
DAVE HUDSON	269
DON O'DONNELL	49
DONNY OSMAN	407
DAVID S. TANSTAAFL	25
total write in	0
Poll Total:	1282
East Montpelier	
ELAINE R. ALFANO	740
DAVE HUDSON	596
DON O'DONNELL	67
DONNY OSMAN	608
DAVID S. TANSTAAFL	21
total write in	4
Poll Total:	2036
Marshfield	
ELAINE R. ALFANO	316
DAVE HUDSON	231
DON O'DONNELL	88
DONNY OSMAN	312
DAVID S. TANSTAAFL	11
total write in	4
Poll Total:	962
Plainfield	
ELAINE R. ALFANO	293
DAVE HUDSON	179
DON O'DONNELL	35
DONNY OSMAN	323
DAVID S. TANSTAAFL	12
total write in	5
Poll Total:	847
Woodbury	
ELAINE R. ALFANO	196
DAVE HUDSON	136
DON O'DONNELL	10
DONNY OSMAN	163
DAVID S. TANSTAAFL	38
total write in	0
Poll Total:	543

1998 GENERAL ELECTION RESULTS
State Representative

Washington-2 (continued)

Race Totals	
ELAINE R. ALFANO	2077
DAVE HUDSON	1411
DON O'DONNELL	249
DONNY OSMAN	1813
DAVID S. TANSTAAFL	107
total write in	13
seats: 2 Race Total:	5670

Washington-3

Barre Town	
CHARLES "CHIP" CASTLE	1318
GEORGE CLAIN	1102
HENRY L. GRAY	1420
ANTHONY DAVID HAMMOND	51
THOMAS F. KOCH	1495
total write in	9
Poll Total:	5395
Race Totals	
CHARLES "CHIP" CASTLE	1318
GEORGE CLAIN	1102
HENRY L. GRAY	1420
ANTHONY DAVID HAMMOND	51
THOMAS F. KOCH	1495
total write in	9
seats: 2 Race Total:	5395

1998 GENERAL ELECTION RESULTS
State Representative

Washington-4-1

Barre City 4-1	
PAUL N. POIRIER	786
LEO M. VALLIERE	498
total write in	0
Poll Total:	1284

Race Totals	
PAUL N. POIRIER	786
LEO M. VALLIERE	498
total write in	0
seats: 1 Race Total:	1284

Washington-4-2

Barre City 4-2	
CHARLES ARNOLD	239
RUTH H. TOWNE	868
ORESTE V. VALSANGIACOMO, SR.	1036
total write in	24
Poll Total:	2167
Berlin	
CHARLES ARNOLD	152
RUTH H. TOWNE	741
ORESTE V. VALSANGIACOMO, SR.	511
total write in	9
Poll Total:	1413

Race Totals	
CHARLES ARNOLD	391
RUTH H. TOWNE	1609
ORESTE V. VALSANGIACOMO, SR.	1547
total write in	33
seats: 2 Race Total:	3580

1998 GENERAL ELECTION RESULTS
State Representative

Washington-5

Montpelier W-5	
FRANCIS K. BROOKS	2490
ANDY HOOPER	222
KAREN B. KITZMILLER	2450
THOMAS R. SPARROW	858
total write in	8
Poll Total:	6028

Race Totals	
FRANCIS K. BROOKS	2490
ANDY HOOPER	222
KAREN B. KITZMILLER	2450
THOMAS R. SPARROW	858
total write in	8
seats: 2 Race Total:	6028

Washington-Addison-1

Fayston	
BRUCE HYDE	376
JOYCE WESTCOTT	172
total write in	0
Poll Total:	548
Granville	
BRUCE HYDE	32
JOYCE WESTCOTT	65
total write in	2
Poll Total:	99
Waitsfield	
BRUCE HYDE	472
JOYCE WESTCOTT	292
total write in	4
Poll Total:	768

1998 GENERAL ELECTION RESULTS
State Representative

Washington-Addison-1 (continued)

Warren	
BRUCE HYDE	449
JOYCE WESTCOTT	321
total write in	1
Poll Total:	771

Race Totals	
BRUCE HYDE	1329
JOYCE WESTCOTT	850
total write in	7
seats: 1 Race Total:	2186

Washington-Chittenden-1

Duxbury	
VAUGHN C. BUTTON	84
KAREN K. STEELE	257
VAL VINCENT	294
total write in	10
Poll Total:	645
Huntington	
VAUGHN C. BUTTON	269
KAREN K. STEELE	406
VAL VINCENT	409
total write in	4
Poll Total:	1088
Waterbury	
VAUGHN C. BUTTON	347
KAREN K. STEELE	1195
VAL VINCENT	1406
total write in	27
Poll Total:	2975

1998 GENERAL ELECTION RESULTS
State Representative

Washington-Chittenden-1 (continued)

Race Totals	
VAUGHN C. BUTTON	700
KAREN K. STEELE	1858
VAL VINCENT	2109
total write in	41
seats: 2 Race Total:	4708

Washington-Lamoille-1-1

Elmore	
KENDALL B. DOWEN	9
ANDREA ENGLEHARDT	126
HENRIETTA JORDAN	129
total write in	6
Poll Total:	270
Middlesex	
KENDALL B. DOWEN	35
ANDREA ENGLEHARDT	346
HENRIETTA JORDAN	381
total write in	0
Poll Total:	762
Montpelier W-L-1-1	
KENDALL B. DOWEN	9
ANDREA ENGLEHARDT	66
HENRIETTA JORDAN	75
total write in	0
Poll Total:	150
Worcester	
KENDALL B. DOWEN	21
ANDREA ENGLEHARDT	194
HENRIETTA JORDAN	206
total write in	0
Poll Total:	421

Washington-Lamoille-1-1 (continued)

Race Totals	
KENDALL B. DOWEN	74
ANDREA ENGLEHARDT	732
HENRIETTA JORDAN	791
total write in	6
seats: 1 Race Total:	1603

Windham-1

Athens	
EDDIE CUTLER	5
STEVE DARROW	29
DAVID L. DEEN	19
STEPHEN FINE	51
DOUGLAS L. OFTEDAHL, JR.	26
total write in	1
Poll Total:	131
Dummerston	
EDDIE CUTLER	24
STEVE DARROW	547
DAVID L. DEEN	405
STEPHEN FINE	193
DOUGLAS L. OFTEDAHL, JR.	132
total write in	1
Poll Total:	1302
Putney	
EDDIE CUTLER	36
STEVE DARROW	625
DAVID L. DEEN	574
STEPHEN FINE	157
DOUGLAS L. OFTEDAHL, JR.	127
total write in	3
Poll Total:	1522

1998 GENERAL ELECTION RESULTS
State Representative

Windham-1 (continued)

Westminster	
EDDIE CUTLER	68
STEVE DARROW	585
DAVID L. DEEN	594
STEPHEN FINE	223
DOUGLAS L. OFTEDAHL, JR.	281
total write in	3
Poll Total:	1754

Race Totals	
EDDIE CUTLER	133
STEVE DARROW	1786
DAVID L. DEEN	1592
STEPHEN FINE	624
DOUGLAS L. OFTEDAHL, JR.	566
total write in	8
seats: 2 Race Total:	4709

Windham-2-1

Brattleboro 2-1	
THOMAS LEWIS	504
VIRGINIA A. "GINI" MILKEY	954
total write in	1
Poll Total:	1459

Race Totals	
THOMAS LEWIS	504
VIRGINIA A. "GINI" MILKEY	954
total write in	1
seats: 1 Race Total:	1459

1998 GENERAL ELECTION RESULTS
State Representative

Windham-2-2

Brattleboro 2-2		
GORDON E. BRISTOL		929
total write in		33

	Poll Total:	962

Race Totals		
GORDON E. BRISTOL		929
total write in		33
		---
seats: 1	Race Total:	962

Windham-2-3

Brattleboro 2-3		
THOMAS W. COSTELLO		945
total write in		29

	Poll Total:	974

Race Totals		
THOMAS W. COSTELLO		945
total write in		29
		---
seats: 1	Race Total:	974

1998 GENERAL ELECTION RESULTS
State Representative

Windham-3

Brookline		
DAN K. DARROW		69
M. COURTNEY NAU		155
total write in		0

	Poll Total:	224
Marlboro		
DAN K. DARROW		320
M. COURTNEY NAU		116
total write in		0

	Poll Total:	436
Newfane		
DAN K. DARROW		450
M. COURTNEY NAU		340
total write in		1

	Poll Total:	791
Townshend		
DAN K. DARROW		185
M. COURTNEY NAU		309
total write in		3

	Poll Total:	497

Race Totals		
DAN K. DARROW		1024
M. COURTNEY NAU		920
total write in		4
		---
seats: 1	Race Total:	1948

1998 GENERAL ELECTION RESULTS
State Representative

Windham-4

Dover	
WENDELL COLEMAN	222
RICK HUBE	388
total write in	0
Poll Total:	610
Jamaica	
WENDELL COLEMAN	150
RICK HUBE	239
total write in	0
Poll Total:	389
Londonderry	
WENDELL COLEMAN	391
RICK HUBE	356
total write in	0
Poll Total:	747
Stratton	
WENDELL COLEMAN	13
RICK HUBE	80
total write in	0
Poll Total:	93
Wardsboro	
WENDELL COLEMAN	146
RICK HUBE	160
total write in	2
Poll Total:	308
Race Totals	
WENDELL COLEMAN	922
RICK HUBE	1223
total write in	2
seats: 1 Race Total:	2147

1998 GENERAL ELECTION RESULTS
State Representative

Windham-5

Guilford	
JOHN G. KRISTENSEN	427
PAT O'DONNELL	160
JOHN R. WELLMAN	91
total write in	0
Poll Total:	678
Vernon	
JOHN G. KRISTENSEN	109
PAT O'DONNELL	688
JOHN R. WELLMAN	50
total write in	0
Poll Total:	847
Race Totals	
JOHN G. KRISTENSEN	536
PAT O'DONNELL	848
JOHN R. WELLMAN	141
total write in	0
seats: 1 Race Total:	1525

1998 GENERAL ELECTION RESULTS
State Representative

Windham-Bennington-1

Halifax	
BOB RUSTEN	252
DEBORAH J. WETHERBY	61
total write in	0
Poll Total:	313
Searsburg	
BOB RUSTEN	20
DEBORAH J. WETHERBY	18
total write in	0
Poll Total:	38
Whitingham	
BOB RUSTEN	354
DEBORAH J. WETHERBY	200
total write in	0
Poll Total:	554
Wilmington	
BOB RUSTEN	580
DEBORAH J. WETHERBY	315
total write in	5
Poll Total:	900
Race Totals	
BOB RUSTEN	1206
DEBORAH J. WETHERBY	594
total write in	5
seats: 1 Race Total:	1805

Windsor-1

Windsor	
RALPH T. KNOX SR.	475
DONNA G. SWEANEY	796
total write in	6
Poll Total:	1277

1998 GENERAL ELECTION RESULTS
State Representative

Windsor-1 (continued)

Race Totals	
RALPH T. KNOX SR.	475
DONNA G. SWEANEY	796
total write in	6
seats: 1 Race Total:	1277

Windsor-2-1

Barnard	
CAROLYN S. KEHLER	188
VIRGINIA LANCASTER	284
total write in	0
Poll Total:	472
Hartford 2-1	
CAROLYN S. KEHLER	379
VIRGINIA LANCASTER	300
total write in	6
Poll Total:	685
Pomfret	
CAROLYN S. KEHLER	276
VIRGINIA LANCASTER	200
total write in	0
Poll Total:	476
Race Totals	
CAROLYN S. KEHLER	843
VIRGINIA LANCASTER	784
total write in	6
seats: 1 Race Total:	1633

1998 GENERAL ELECTION RESULTS
State Representative

Windsor-2-2

Hartford 2-2	
LYNN BOHI	1139
MICHAEL R. KAINEN	1170
RALPH W. LEHMAN	1176
JOE TROTTIER	803
total write in	2
Poll Total:	4290

Race Totals	
LYNN BOHI	1139
MICHAEL R. KAINEN	1170
RALPH W. LEHMAN	1176
JOE TROTTIER	803
total write in	2
seats: 2 Race Total:	4290

1998 GENERAL ELECTION RESULTS
State Representative

Windsor-3

Hartland	
HIRAM E. ALLEN	477
MATT DUNNE	950
total write in	1
Poll Total:	1428
West Windsor	
HIRAM E. ALLEN	266
MATT DUNNE	238
total write in	0
Poll Total:	504

Race Totals	
HIRAM E. ALLEN	743
MATT DUNNE	1188
total write in	1
seats: 1 Race Total:	1932

Windsor-2-3

Reading	
JACK ANDERSON	173
PAUL E. KENDALL, JR.	145
total write in	0
Poll Total:	318
Woodstock	
JACK ANDERSON	867
PAUL E. KENDALL, JR.	788
total write in	1
Poll Total:	1656

Race Totals	
JACK ANDERSON	1040
PAUL E. KENDALL, JR.	933
total write in	1
seats: 1 Race Total:	1974

Windsor-4

Cavendish	
PAUL BOGOSIAN	137
GARY P. RICHARDSON	352
total write in	1
Poll Total:	490
Weathersfield	
PAUL BOGOSIAN	384
GARY P. RICHARDSON	590
total write in	0
Poll Total:	974

Race Totals	
PAUL BOGOSIAN	521
GARY P. RICHARDSON	942
total write in	1
seats: 1 Race Total:	1464

1998 GENERAL ELECTION RESULTS
State Representative

Windsor-5

Andover	
MATTHEW F. MCDONALD	65
BILL SUCHMANN	173
total write in	1
Poll Total:	239
Baltimore	
MATTHEW F. MCDONALD	23
BILL SUCHMANN	51
total write in	0
Poll Total:	74
Chester	
MATTHEW F. MCDONALD	569
BILL SUCHMANN	665
total write in	1
Poll Total:	1235
Weston	
MATTHEW F. MCDONALD	73
BILL SUCHMANN	236
total write in	0
Poll Total:	309
Race Totals	
MATTHEW F. MCDONALD	730
BILL SUCHMANN	1125
total write in	2
seats: 1 Race Total:	1857

1998 GENERAL ELECTION RESULTS
State Representative

Windsor-6

Springfield W-6	
ALICE M. EMMONS	1586
JOHN E. FOLLETT	1404
FRANK POOLE	882
STEVEN J. SYSKO	1074
total write in	3
Poll Total:	4949
Race Totals	
ALICE M. EMMONS	1586
JOHN E. FOLLETT	1404
FRANK POOLE	882
STEVEN J. SYSKO	1074
total write in	3
seats: 2 Race Total:	4949

Windsor-Orange-1

Norwich	
G. LESTER CORWIN II	248
BRIAN KENYON	336
BILL MACKINNON	1164
ANN SEIBERT	1246
total write in	3
Poll Total:	2997
Royalton	
G. LESTER CORWIN II	357
BRIAN KENYON	533
BILL MACKINNON	353
ANN SEIBERT	333
total write in	3
Poll Total:	1579

1998 GENERAL ELECTION RESULTS
State Representative

Windsor-Orange-1 (continued)

Sharon	
G. LESTER CORWIN II	117
BRIAN KENYON	285
BILL MACKINNON	283
ANN SEIBERT	215
total write in	0
Poll Total:	900
Strafford	
G. LESTER CORWIN II	84
BRIAN KENYON	199
BILL MACKINNON	282
ANN SEIBERT	259
total write in	1
Poll Total:	825
Race Totals	
G. LESTER CORWIN II	806
BRIAN KENYON	1353
BILL MACKINNON	2082
ANN SEIBERT	2053
total write in	7
seats: 2 Race Total:	6301

Windsor-Rutland-1

Ludlow	
ALICE W. NITKA	642
HERBERT B. VAN GUILDER	482
total write in	1
Poll Total:	1125
Plymouth	
ALICE W. NITKA	123
HERBERT B. VAN GUILDER	167
total write in	0
Poll Total:	290

1998 GENERAL ELECTION RESULTS
State Representative

Windsor-Rutland-1 (continued)

Shrewsbury	
ALICE W. NITKA	281
HERBERT B. VAN GUILDER	207
total write in	0
Poll Total:	488
Race Totals	
ALICE W. NITKA	1046
HERBERT B. VAN GUILDER	856
total write in	1
seats: 1 Race Total:	1903

Windsor-Rutland-2

Bethel	
HENRY HOLMES	594
total write in	18
Poll Total:	612
Pittsfield	
HENRY HOLMES	185
total write in	3
Poll Total:	188
Rochester	
HENRY HOLMES	410
total write in	15
Poll Total:	425
Stockbridge	
HENRY HOLMES	229
total write in	6
Poll Total:	235

1998 GENERAL ELECTION RESULTS
State Representative

Windsor-Rutland-2 (continued)

Race Totals	
HENRY HOLMES	1418
total write in	42
seats: 1 Race Total:	1460

1998 GENERAL ELECTION RESULTS
State Representative

Windsor-Windham-1-1 (continued)

Race Totals	
GEORGE M. KUUSELA	764
MICHAEL J. OBUCHOWSKI	2047
CAROLYN W. PARTRIDGE	1243
EDWARD S. SOBOLESKI	924
total write in	17
seats: 2 Race Total:	4995

Windsor-Windham-1-1

Grafton	
GEORGE M. KUUSELA	156
MICHAEL J. OBUCHOWSKI	135
CAROLYN W. PARTRIDGE	121
EDWARD S. SOBOLESKI	53
total write in	4
Poll Total:	469
Rockingham	
GEORGE M. KUUSELA	363
MICHAEL J. OBUCHOWSKI	1433
CAROLYN W. PARTRIDGE	797
EDWARD S. SOBOLESKI	728
total write in	2
Poll Total:	3323
Springfield 1-1	
GEORGE M. KUUSELA	168
MICHAEL J. OBUCHOWSKI	394
CAROLYN W. PARTRIDGE	241
EDWARD S. SOBOLESKI	122
total write in	9
Poll Total:	934
Windham	
GEORGE M. KUUSELA	77
MICHAEL J. OBUCHOWSKI	85
CAROLYN W. PARTRIDGE	84
EDWARD S. SOBOLESKI	21
total write in	2
Poll Total:	269

LIST OF CANDIDATES FOR 1998 ELECTIONS

OFFICE	PARTY	SEX
U.S. SENATOR		
Hugh Douglas	Libertarian	M
Patrick Leahy (W)+	Democratic	M
Jack McMullen(P)	Republican	M
Jerry Levy	Liberty Union	M
Bob (Dr. Bob) Melamede	Vermont Grassroots	M
Barry Nelson	Independent	M
Fred H. Tuttle	Republican	M
U.S. REPRESENTATIVE		
Mark Candon	Republican	M
Pete Diamondstone*	Liberty Union	M
Jack Long (P)	Republican	M
Robert Maynard	Libertarian	M
Matthew Mulligan	Vermont Grassroots	M
Bernie Sanders(W)+	Independent	M

*Mr. Diamondstone ran unsuccessfully in the Republican primary and was nominated by the Liberty Union Party as its candidate for this office in the general election.

GOVERNOR		
Amy Berkey	Libertarian	F
Howard Dean (W)+	Democratic	M
Ruth Dwyer	Republican	F
Richard Gottlieb	Liberty Union	M
Bernie Rome(P)	Republican	M
Joel W. Williams	Vermont Grassroots	M
LIEUTENANT GOVERNOR		
Bill Coleman	Vermont Grassroots	M
Jane Newton	Liberty Union	F
Douglas A. Racine(W)+	Democratic	M
Faeterri Silver	Libertarian	F
Barbara W. Snelling	Republican	F

KEY: (W) = winner of race (P)= candidate in primary only + = incumbent

OFFICE	PARTY	SEX
STATE TREASURER		
Peter Baker	Libertarian	M
Randy P. Bushey	Vermont Grassroots	M
James H. Douglas(W)+	Republican/Democratic	M
Susan Linskey	Liberty Union	F
SECRETARY OF STATE		
Dennis "Denny" Lane	Vermont Grassroots	M
Deb Markowitz(W)	Democratic	F
Jim Milne	Republican	M
Patricia K. Richmond	Libertarian	F
Eugene G. Stratton(P)	Democratic	M
AUDITOR OF ACCOUNTS		
David A. Baker	Libertarian	M
James Dwinell	Republican	M
Edward Flanagan (W)+	Democratic	M
Christine T. Jackowski	Liberty Union	F
Steven Saetta	Vermont Grassroots	M
ATTORNEY GENERAL		
Christopher D. Costanzo	Libertarian	M
Robert M. Fisher	Liberty Union	M
William H. Sorrell(W)	Democratic/Republican	M
Sandy "Wells" Ward	Vermont Grassroots	F
SENATOR, STATE OF VERMONT		
Addison		
Joe Acinapura	Republican	M
Tom Bahre(W)+	Republican	M
Christopher R. Coolidge	Libertarian	M
Keith L. Hall	Democratic	M
Elizabeth M. Ready(W)+	Democratic	F

OFFICE	PARTY	SEX
Bennington		
Michael J. Honan	Libertarian	M
Kelton B. Miller	Republican	M
Gerald P. Morrissey(W)	Republican	M
Judy Murphy	Democratic	F
Dick Sears(W)+	Democratic	M
Caledonia		
Julius D. Canns(W)+	Republican/Democratic	M
Wayne Dyer(P)	Republican	M
Robert D. Ide(W)+	Republican/Democratic	M
Karen Patenaude	Libertarian	F
Chittenden		
Jean Ankeney(W)+	Democratic	F
Jan Backus(W)+	Democratic	F
Peter C. Brownell(W)+	Republican	M
Bruce D. Cunningham	Democratic	M
J. Dennis Delaney	Republican	M
Matt Gardy	Republican	M
Dawn Hill-Fleury	Republican	F
Brendan Kinney	Libertarian	M
James P. Leddy(W)	Democratic	M
Janet Munt(W)	Democratic	F
Timothy J. Palmer	Democratic	M
Stephen W. Pollak	Libertarian	M
Helen S. Riehle(W)+	Republican	F
Susan W. Sweetser	Republican	F

OFFICE	PARTY	SEX
Essex-Orleans		
Butch Crandall(P)	Republican	M
Jim Greenwood(W)+	Republican/Democratic	M
Vincent Illuzzi(W)+	Republican/Democratic	M
Fred S. Martin*	Libertarian	M
John A. Noble*	Independent	M

*Mr. Martin and Mr. Noble ran unsuccessfully in the Republican primary. Mr. Noble filed as an independent in the general election, and Mr. Martin accepted the nomination of the Libertarian Party.

Franklin		
George T. Costes(W)+	Republican	M
Sara Branon Kittell(W)+	Democratic	F
J. Frank Montagne	Democratic	M
Carl J. Rosenquist	Republican	M
Bob Shea	Independent	M
Kevin M. Volz	Libertarian	M
Grand Isle		
Harland "Hardy" Macia	Libertarian/Republican	M
Richard "Dick" Mazza(W)+	Democratic	M
Lamoille		
Harold Bailey	Republican	M
Susan Bartlett(W)+	Democratic	F
Orange		
Scott Berkey	Libertarian	M
Mark A. MacDonald(W)+	Democratic	M
Stephen W. Webster	Republican	M

OFFICE	PARTY	SEX
Rutland		
John H. Bloomer, Jr.(W)+	Republican	M
John Crowley(W)	Republican	M
Cheryl Mazzariello Hooker	Democratic	F
Steve Howard	Democratic	M
Randolph J. (Randy) Kniffin	Democratic	M
Hull Maynard(W)+	Republican	M
Washington		
Judson Blakely	Republican	M
Ann E. Cummings(W)+	Democratic	F
William (Bill) Doyle(W)+	Republican	M
Dwight "Slippery Slim" Duke	Libertarian	M
George L. Lowe	Republican	M
John B. Paterson	Democratic	M
Fredrick Pike	Libertarian	M
John (Mr. P.) Potthast	Organic Life . . .	M
Jeb (George B.) Spaulding(W)+	Democratic	M
Leo M. Valliere(P)	Republican	M
Windham		
Clint Barnum	Republican	M
Nancy I. Chard(W)+	Democratic	F
Michael Fournier(P)	Democratic	M
Michael Hebert	Republican	M
Steven K-Brooks	Liberty Union	M
Peter Shumlin(W)+	Democratic	M
Windsor		
William (Bill) Ferrell	Libertarian	M
Ruth Harvie	Republican	F
Richard (Dick) McCormack(W)+	Democratic	M
Hunter Melville	Libertarian	M
Ben Ptashnik(W)+	Democratic	M
Cheryl P. Rivers(W)+	Democratic	F
Joseph E. Tully	Republican	M
Patricia L. Welch	Republican	F
Charles O. Young	Libertarian	M

OFFICE	PARTY	SEX

REPRESENTATIVE, STATE OF VERMONT

Addison-1

Connie T. Houston(W)+	Republican/Democratic	F
Thomas L. "Tom" McGrath(W)+	Republican/Democratic	M

Addison-2

Tony Dominick(W)+*	Independent	M
Michael Fisher	Democratic	M
Dawn Martin	Republican	F

*Mr. Dominick ran unsuccessfully in the Democratic primary and filed as an independent for the general election.

Addison-3

Keith W. Corkins	Republican	M
Bill Wisell(W)+	Democratic	M

Addison-4-1

John Freidin	Democratic	M
Harvey T. Smith(W)	Republican	M

Addison-4-2

Sally Foley	Republican	F
Anne Ginevan(W)+	Republican	F
Betty Nuovo(W)+	Democratic	F
Helen H. Reiff	Democratic	F

Addison-Rutland-1

Mark S. Young(W)+	Republican	M

Addison-Rutland-2

Ward Mann	Republican	M
Patricia "Patty" Smith(W)+	Democratic	F

OFFICE	PARTY	SEX
Bennington-1		
John W. Mendenhall(P)	Republican	M
Lawrence E. Molloy(W)+	Democratic	M
Gerald W. Woodard	Republican	M
Bennington-2-1		
Jim Colvin(W)+	Democratic	M
Francis 'Shep' Jones	Republican	M
Richard C. "Dick" Pembroke, Sr.(W)+	Democratic/Republican	M
Howard Sinnott(P)	Democratic	M
Bennington-2-2		
Neil M. Hoag(W)+	Democratic	M
Marie A. Surdam	Republican	F
Bennington-2-3		
Albert C. Krawczyk	Democratic	M
Mary A. Morrissey(W)+	Republican	F
Bennington-2-4		
Gary A. Burgess	Republican	M
Alice Miller(W)+	Democratic	F
Bennington-3		
Allen C. Palmer(W)	Republican	M
Laura Rosse	Democratic	F
Bennington-4		
Jim Cannon	Democratic	M
Judy Livingston(W)+	Republican	F
Bennington-Rutland-1		
Walter Freed(W)+	Republican	M

OFFICE	PARTY	SEX
Caledonia-1		
David A. Brown(W)	Republican	M
Paul A. Cillo	Democratic	M
Caledonia-2		
David T. Clark(W)+	Republican	M
Joseph M. Sherman(W)+	Republican	M
Caledonia-3		
Leigh Larocque(W)	Republican	M
Jennifer (Jenny) Nelson	Democratic	F
Caledonia-4		
Howard T. Crawford(W)+	Republican	M
Cola H. Hudson(W)+	Republican	M
Caledonia-Washington-1		
Steve Larrabee(W)+	Republican/Democratic	M
Chittenden-1-1		
Sam Conant	Democratic	M
Joey A. Purvis	Republican	M
Malcolm Severance(W)	Republican	M
Michael C. Vinton(W)+	Democratic	M
Chittenden-1-2		
Maureen P. Dakin(W)+	Democratic	F
Jennifer (Jenn) Fontaine	Democratic	F
Hank Schaefer(W)	Republican	M
Bill Stafford	Republican	M

OFFICE	PARTY	SEX
Chittenden-1-3		
Kenneth Atkins	Democratic	M
Donald Brunelle	Republican	M
George C. Cross(W)	Democratic	M
Derek Larsen(P)	Democratic	M
Carl L. Sourdiff	Independent	M
Chittenden-2-1		
John C. Fitz Gerald	Republican	M
Sally G. Fox(W)+	Democratic	F
Bill Kalanges	Democratic	M
Gene Sweetser(W)+	Republican	M
Chittenden-2-2		
Steve Delaney	Democratic	M
Doran Metzger(W)+	Republican	M
Diana L. Palm	Republican	F
Marilyn Keith Rivero(W)+	Democratic	F
Chittenden-2-3		
Martha P. Heath(W)+	Democratic	F
George A. Lamphere	Republican	M
Chittenden-2-4		
Rene L. Blanchard(W)+	Democratic	M
Joana Chappelow	Libertarian	F
Michael Corbin	Republican	M
Linda Kirker	Republican	F
Mary-Ann Parizo(W)+	Democratic	F
Chittenden-3		
Mike Audet, Sr.	Republican	M
Robert A. Dasaro	Republican	M
Margaret P. Hummel(W)+	Democratic	F
Gaye R. Symington(W)+	Democratic	F

OFFICE	PARTY	SEX
Chittenden-4		
Ginny Cochran	Republican	F
Patricia R. Doyle(W)+	Democratic	F
Larry Mitchell	Libertarian	M
Chittenden-5-1		
George Schiavone(W)+	Republican	M
Chittenden-5-2		
Virginia (Ginny) Lyons	Democratic	F
Michael Quaid(W)	Republican	M
Chittenden-5-3		
Gerald P. Krasnow(W)+*	Democratic	M
David Perrin	Republican	M
Chittenden-5-4		
Thomas A. Little(W)+	Republican	M
Chittenden-6		
Robert S. Bast	Republican	M
Bill Lippert(W)+	Democratic	M
Chittenden-7-1		
Karen Moran Lafayette(W)+	Democratic	F
Jill R. McDermott	Republican	F
Mary M. Sullivan(W)+	Democratic	F
Chittenden-7-2		
Mark Heyman	Democratic	M
Steve Hingtgen(W)	Progressive	M
Don Schramm	Progressive	M
John Patrick Tracy(W)+	Democratic	M

OFFICE	PARTY	SEX
Chittenden-7-3		
Dean Corren(W)+	Progressive	M
Dave Zuckerman(W)+	Progressive	M
Chittenden-7-4		
Terry Bouricius(W)+	Progressive	M
Chittenden-7-5		
Steven A. Ciardelli	Republican	M
James McNamara(W)+	Democratic	M
Chittenden-7-6		
Bill Aswad(W)+	Democratic	M
Henry J. (Hank) Gretkowski(W)+	Democratic	M
Chittenden-7-7		
Jeffrey P. Pascoe	Republican	M
Susan Wheeler(W)+	Democratic	F
Chittenden-7-8		
Frank M. Mazur(W)+	Republican	M
Martin A. Olsen	Democratic	M
Chittenden-7-9		
C. Lynn Fife	Republican	M
Ann Pugh(W)+	Democratic	F
Chittenden-7-10		
Michael D. Flaherty(W)+	Democratic	M
David L. Ladd	Republican	M

OFFICE	PARTY	SEX
Essex-Caledonia-1		
Rodney A. Noble(P)	Republican	M
Janice L. Peaslee(W)+	Republican	F
Bob Smith	Independent	M
Essex-Caledonia-2		
Jean Pierre Gervais	Republican	M
William "Bill" Johnson(W)+*	Independent	M

*Mr. Johnson ran unsuccessfully in the Republican primary and filed as an independent for the general election.

Franklin-1		
Jason Barney(W)+	Republican/Democratic	M
Franklin-2		
Avis Gervais(W)+	Democratic	F
Joseph (Whitey) Larose	Republican	M
Peter E. Perley	Republican	M
Albert Joseph Perry(W)+	Democratic	M
Franklin-3-1		
Karlene J. Hughes-Isham	Libertarian	F
Kathleen C. Keenan(W)+	Democratic/Republican	F
James Willett(W)+	Democratic/Republican	M
Franklin-3-2		
George "Ron" Allard(W)+	Democratic	M
Tayt R. Brooks	Republican	M
Franklin-4		
Richard J. Howrigan(W)+	Democratic	M

OFFICE	PARTY	SEX
Franklin-5-1		
Carol Buchdahl	Democratic	F
Tom Neiman(W)	Republican	M
Franklin-5-2		
Ed Paquin(W)+	Democratic	M
Franklin-Grand Isle-1		
John R. Edwards(W)+	Republican/Democratic	M
Mark W. Hojaboom(P)	Republican	M
John Robb	Republican/Democratic	M
Grand Isle-1		
John V. LaBarge(W)+	Republican/Democratic	M
Lamoille-1		
Richard A. Westman(W)+	Republican	M
Lamoille-2-1		
Stephanie A. Bourdeau(W)+	Republican	F
Jan Roy	Democratic	F
Lamoille-2-2		
Stacey Heuer	Democratic	F
Frank E. Huard	Democratic	M
Richard C. Marron(W)+	Republican	M
Cathy Voyer(W)+	Republican	F
Lamoille-3		
Blaine A. Delisle(P)	Republican	M
Ernest "Stub" Earle	Republican	M
Mark Woodward(W)+	Democratic	M

OFFICE	PARTY	SEX
Orange-1		
Philip A. Angell, Jr.(W)+	Republican	M
Bruce A. Dawson(P)	Republican	M
Michael J. Fiorillo	Democratic	M
Richard W. Mallary(W)	Republican	M
Genie Robbins	Democratic	F
Ron Ross(P)	Republican	M
Orange-2		
Lyle R. Blanchard(P)	Republican	M
Edward McGlynn	Democratic	M
Marion C. Milne(W)+	Republican/Democratic	F
Philip C. Winters(W)+	Republican	M
Orange-3		
Wayne G. Kenyon	Democratic	M
Robert Lefebvre(P)	Republican	M
Gary Murphy(P)	Democratic	M
Neil Randall(W)	Libertarian/Republican	M
Orange-4		
Jay Barrett	Republican	M
Patrick Kearney(P)	Democratic	M
Jim Masland(W)	Democratic	M
Orange-Caledonia-1		
William Ellithorpe, Jr.	Republican	M
Al Stevens(W)	Democratic	M
Boots Wardinski*	Liberty Union	M

*Mr. Wardinski ran unsuccessfully in the Democratic primary and was nominated by the Liberty Union Party as their candidate for the general election.

OFFICE	PARTY	SEX
Orleans-1		
Barbara Postman(W)	Democratic	F
Joseph Saltsman(P)	Republican	M
Beula-Jean Shattuck	Democratic	F
Nancy J. Sheltra(W)+	Republican	F
Robert Taylor Walker	Republican	M
Leniy Zenonos(P)	Republican	M
Orleans-2		
Forest A. Buckland(W)+	Republican	M
Reynold A. Choiniere	Democratic	M
William "Bill" Fyfe(W)+	Republican	M
John Kenneth Hall(P)	Republican	M
Jack-Albert: Rogers	Vermont Grassroots	M
Tom Stelter	Democratic	M
Orleans-Caledonia-1		
Kevin Goodridge	Independent	M
Brendan Hadash	Democratic	M
David C. Hathaway(W)+	Republican/Democratic	M
Robert E. Kinsey(W)+	Republican	M
Orleans-Franklin-1		
Robert A. Starr(W)+	Democratic/Republican	M
Rutland-1		
Patrick H. Eagan	Democratic	M
Robert "Bob" Helm(W)+	Republican	M
John-Henry B. Hubert(P)	Republican	M
Arthur D. Pratt(W)	Republican	M
Rutland-2		
Peg Flory(W)	Republican	F
Jez Harrington	Democratic	M
Edward "Babe" Pomainville, Jr.	Republican	M
Andy Snyder	Democratic	M
Robert H. Wood, Jr.(W)+	Republican	M

OFFICE	PARTY	SEX
Rutland-3		
Fred A. Maslack(W)+	Republican	M
Rutland-4		
Richard W. Baker(P)	Democratic	M
Joyce Barbieri(W)+	Democratic	F
Jeffrey Lafrancois(P)	Republican	M
Bea Tanner(P)	Republican	F
Bob Weeks	Republican	M
Rutland-5		
Lori Mesli(P)	Republican	F
Kevin J. Mullin(W)	Republican	M
Rutland-6-1		
Mary Mazzariello(W)+	Democratic	F
Gilbert McCormack	Republican	M
Rutland-6-2		
Tom Alberico	Democratic	M
Thomas DePoy(W)	Republican	M
Rutland-6-3		
Jerry Kreitzer(W)+	Democratic/Republican	M
Karen J. Moore(W)+	Democratic/Republican	F
Rutland-6-4		
Diane Carmolli(W)+	Democratic	F
Christopher Louras	Republican	M

OFFICE	PARTY	SEX
Rutland-7		
Joseph Baker(W)	Republican	M
Danny Deuel(W)+	Democratic	M
Michael J. Klopchin	Democratic	M
Michael Moser	Republican	M
Rutland-Bennington-1		
Eric J. Kirchner	Republican	M
Perry Waite(W)+	Democratic	M
Rutland-Windsor-1		
Gail Holmes	Democratic	F
Ira M. Pike(W)+	Republican	M
Washington-1		
David (Dave) Bruley	Republican	M
Larry Drown	Democratic	M
Paul B. Knox(W)+	Republican	M
Alan H. Weiss(W)+	Democratic	M
Washington-2		
Elaine A. Alfano(W)+	Democratic/Republican	F
Dave Hudson	Republican	M
Don O'Donnell	Libertarian	M
Donny Osman(W)+	Democratic	M
David S. Tanstaafl	Libertarian	M
Washington-3		
Charles "Chip" Castle	Democratic	M
George Clain	Democratic	M
Henry L. Gray(W)+	Republican	M
Anthony David Hammond	Libertarian	M
Thomas F. Koch(W)+	Republican	M

OFFICE	PARTY	SEX
Washington-4-1		
Paul N. Poirier(W)+	Democratic	M
Leo M. Valliere	Republican	M
Washington-4-2		
Charles Arnold	Libertarian	M
Ruth H. Towne(W)+	Republican	F
Oreste V. Valsangiacomo, Sr.(W)+	Democratic	M
Washington-5		
Francis K. Brooks(W)+	Democratic	M
Andy Hooper	Libertarian	M
Karen B. Kitzmiller(W)+	Democratic	F
Thomas R. Sparrow*	Republican	M

*Mr. Sparrow ran unsuccessfully in the Democratic primary, but he received sufficient write-ins in the Republican primary to gain the party nomination.

Washington-Addison-1		
Bruce Hyde(W)+	Republican	M
Joyce Westcott	Democratic	F
Washington-Chittenden-1		
Vaughn C. Button	Libertarian	M
Karen K. Steele(W)+	Republican	F
Val Vincent(W)+	Democratic	F
Washington-Lamoille-1-1		
Kendall B. Dowen*	Independent	M
Andrea Englehardt	Republican	F
Henrietta Jordan(W)	Democratic	F
Dexter LeFavour(P)	Republican	M
Neely Washington(P)	Democratic	F

*Mr. Dowen ran unsuccessfully in the Democratic primary and filed as an independent for the general election.

OFFICE	PARTY	SEX
Windham-1		
Eddie Cutler	Libertarian	M
Steve Darrow(W)+	Democratic	M
David L. Deen(W)+	Democratic	M
Stephen Fine	Republican	M
Douglas L. Oftedahl, Jr.	Republican	M
Windham-2-1		
Thomas Lewis	Republican	M
Virginia A. "Gini" Milkey(W)+	Democratic	F
Windham-2-2		
Gordon E. Bristol(W)+	Democratic/Republican	M
Windham-2-3		
Thomas W. Costello	Democratic	M
Windham-3		
Dan K. Darrow(W)+	Democratic	M
M. Courtney Nau	Republican	M
Windham-4		
Wendell Coleman	Independent	M
Rick Hube(W)	Republican	M
Windham-5		
John G. Kristensen	Democratic	M
Pat O'Donnell(W)	Republican	F
John R. Wellman	Independent	M
Windham-Bennington-1		
Bob Rusten(W)+	Democratic	M
Deborah J. Wetherby	Republican	F

OFFICE	PARTY	SEX
Windsor-1		
Ralph T. Knox, Sr.	Republican	M
Donna G. Sweaney(W)+	Democratic	F
Windsor-2-1		
Carolyn S. Kehler(W)+	Democratic	F
Virginia Lancaster	Republican	F
Windsor-2-2		
Lynn Bohi	Democratic	F
Michael R. Kainen(W)	Republican	M
Ralph W. Lehman(W)+	Democratic	M
Joe Trottier	Republican	M
Windsor-2-3		
Jack Anderson(W)	Democratic	M
Paul E. Kendall, Jr.	Republican	M
Windsor-3		
Hiram E. Allen	Republican	M
Matt Dunne(W)+	Democratic	M
Windsor-4		
Paul Bogosian	Democratic	M
Gary P. Richardson(W)+	Republican	M
Windsor-5		
Aili R. Farrar(P)	Democratic	F
Matthew F. McDonald	Democratic	M
Bill Suchmann(W)+	Republican	M
Fred A. Wolfe(P)	Democratic	M

OFFICE	PARTY	SEX
Windsor-6		
Alice M. Emmons(W)+	Democratic	F
John E. Follett(W)	Republican	M
Frank Poole	Republican	M
Steven J. Sysko	Democratic	M
Windsor-Orange-1		
G. Lester Corwin II	Republican	M
Brian Kenyon	Republican	M
Bill Mackinnon(W)+	Democratic	M
Ann Seibert(W)+	Democratic	F
Windsor-Rutland-1		
Alice W. Nitka(W)	Democratic	F
Herbert B. Van Guilder	Republican	M
Windsor-Rutland-2		
Henry Holmes(W)+	Republican	M
Windsor-Windham-1-1		
George M. Kuusela	Republican	M
Michael J. Obuchowski(W)+	Democratic	M
Carolyn W. Partridge(W)	Democratic	F
Edward S. Soboleski*	Independent	M

*Mr. Soboleski ran unsuccessfully in the Democratic primary and filed as an independent in the general election.

Voter Turnout in Addison County 1998 FIN

Town Name	P-Reg	P-Act	P-Abs	P-Tot%	P-%Dem	P-%L U	P-%Rep	G-Reg	G-Act	G-Abs	G-Tot%	State-%
Addison	776	178	7	22.94%	15.73%	0.00%	84.27%	786	528	35	67.18%	0.20%
Bridport	736	292	9	39.67%	16.10%	1.03%	82.88%	734	505	62	68.80%	0.18%
Bristol	2271	430	25	18.93%	18.14%	0.47%	76.74%	2311	1349	83	58.37%	0.57%
Cornwall	799	198	10	24.78%	17.68%	0.00%	81.82%	827	561	77	67.84%	0.21%
Ferrisburgh	1594	292	13	18.32%	18.49%	0.34%	81.16%	1634	1038	65	63.53%	0.41%
Goshen	153	44	2	28.76%	11.36%	6.82%	81.82%	154	92	4	59.74%	0.04%
Granville	185	41	2	22.16%	14.63%	0.00%	85.37%	177	101	6	57.06%	0.04%
Hancock	241	45	3	18.67%	13.33%	0.00%	93.33%	245	144	12	58.78%	0.06%
Leicester	568	107	3	18.84%	11.21%	0.00%	88.79%	586	360	43	61.43%	0.15%
Lincoln	812	219	27	26.97%	31.96%	0.91%	68.95%	813	565	44	69.50%	0.20%
Middlebury 4-1	20	0	0	0.00%	****.**%	****.**%	****.**%	25	7	0	28.00%	0.01%
Middlebury 4-2	5057	838	51	16.57%	19.33%	0.48%	80.19%	5110	2571	240	50.31%	1.27%
Monkton	1041	203	6	19.50%	30.54%	0.00%	69.46%	1065	702	37	65.92%	0.26%
New Haven	1048	215	14	20.52%	18.60%	0.00%	81.40%	1107	779	71	70.37%	0.27%
Orwell	776	248	12	31.96%	12.50%	0.40%	87.50%	775	466	43	60.13%	0.19%
Panton	412	105	4	25.49%	12.38%	0.00%	87.62%	427	270	26	63.23%	0.11%
Ripton	351	95	5	27.07%	14.74%	0.00%	86.32%	352	222	17	63.07%	0.09%
Salisbury	757	117	8	15.46%	16.24%	0.00%	83.76%	763	397	29	52.03%	0.19%
Shoreham	742	262	6	35.31%	9.54%	1.91%	88.55%	755	464	39	61.46%	0.19%
Starksboro	1036	196	19	18.92%	38.78%	0.51%	60.71%	1071	637	56	59.48%	0.27%
Vergennes	1301	290	23	22.29%	24.83%	1.03%	74.14%	1393	857	54	61.52%	0.35%
Waltham	299	65	1	21.74%	26.15%	0.00%	73.85%	303	196	3	64.69%	0.08%
Weybridge	626	145	7	23.16%	20.00%	0.69%	79.31%	595	445	62	74.79%	0.15%
Whiting	240	61	2	25.42%	26.23%	0.00%	73.77%	240	138	5	57.50%	0.06%
County Totals	21841	4686	259	21.46%	19.57%	0.55%	79.62%	22248	13394	1113	60.20%	5.53%

Voter Turnout in Bennington County 1998 FIN

Town Name	P-Reg	P-Act	P-Abs	P-Tot%	P-%Dem	P-%L U	P-%Rep	G-Reg	G-Act	G-Abs	G-Tot%	State-%
Arlington	1531	489	16	31.94%	17.18%	0.41%	82.00%	1575	1092	109	69.33%	0.39%
Bennington 2-1	3451	820	303	23.76%	66.46%	0.12%	33.41%	3563	1853	369	52.01%	0.88%
Bennington 2-2	1260	187	6	14.84%	32.62%	1.07%	66.31%	1274	677	89	53.14%	0.32%
Bennington 2-3	4090	539	39	13.18%	69.39%	0.19%	30.43%	4100	2149	426	52.41%	1.02%
Bennington 2-4	52	1	0	1.92%	0.00%	0.00%	100.00%	54	14	1	25.93%	0.01%
Bennington 2-1 NB	803	215	22	26.77%	73.49%	0.00%	26.51%	822	428	50	52.07%	0.20%
Dorset	1559	337	24	21.62%	5.64%	0.00%	94.36%	1587	1009	115	63.58%	0.39%
Landgrove	117	49	4	41.88%	4.08%	0.00%	95.92%	121	97	10	80.17%	0.03%
Manchester	2643	625	20	23.65%	8.80%	0.80%	88.80%	2732	1862	259	68.16%	0.68%
Peru	245	91	4	37.14%	4.40%	1.10%	94.51%	250	180	23	72.00%	0.06%
Pownal	2239	343	13	15.32%	43.15%	0.87%	55.98%	2287	1154	64	50.46%	0.57%
Readsboro	450	52	1	11.56%	38.46%	0.00%	63.46%	457	194	10	42.45%	0.11%
Rupert	498	96	22	19.28%	16.67%	0.00%	83.33%	501	328	49	65.47%	0.12%
Sandgate	259	62	2	23.94%	29.03%	0.00%	70.97%	264	143	11	54.17%	0.07%
Searsburg	59	25	0	42.37%	24.00%	0.00%	76.00%	57	41	0	71.93%	0.01%
Shaftsbury	2612	411	16	15.74%	28.22%	0.00%	78.83%	2718	1635	337	60.15%	0.68%
Stamford	515	58	5	11.26%	51.72%	0.00%	48.28%	519	275	15	52.99%	0.13%
Sunderland	596	97	7	16.28%	20.62%	1.03%	78.35%	603	337	31	55.89%	0.15%
Winhall	592	159	14	26.86%	6.92%	1.26%	91.82%	569	379	75	66.61%	0.14%
Woodford	238	41	0	17.23%	31.71%	2.44%	65.85%	241	139	2	57.68%	0.06%
County Totals	23809	4697	518	19.73%	36.19%	0.40%	63.79%	24294	13986	2045	57.57%	6.03%

Voter Turnout in Caledonia County 1998 FIN

Town Name	P-Reg	P-Act	P-Abs	P-Tot%	P-%Dem	P-%L U	P-%Rep	G-Reg	G-Act	G-Abs	G-Tot%	State-%
Barnet	1051	428	24	40.72%	12.38%	0.23%	87.38%	1099	798	96	72.61%	0.27%
Burke	1011	212	19	20.97%	9.91%	0.47%	89.62%	1026	542	62	52.83%	0.25%
Danville	1369	545	21	39.81%	8.62%	0.00%	91.74%	1387	911	86	65.68%	0.34%
Groton	539	217	23	40.26%	11.06%	0.46%	88.48%	546	368	54	67.40%	0.14%
Hardwick	1829	413	19	22.58%	15.25%	0.97%	83.78%	1868	1173	170	62.79%	0.46%
Kirby	230	96	1	41.74%	8.33%	0.00%	91.67%	241	165	15	68.46%	0.06%
Lyndon	2750	778	44	28.29%	7.46%	1.03%	91.65%	2783	1531	108	55.01%	0.69%
Newark	302	86	8	28.48%	9.30%	2.33%	88.37%	312	173	18	55.45%	0.08%
Peacham	514	195	12	37.94%	14.36%	0.00%	85.64%	517	360	48	69.63%	0.13%
Ryegate	822	232	20	28.22%	17.67%	0.00%	82.33%	855	539	85	63.04%	0.21%
St. Johnsbury	4617	1383	70	29.95%	9.18%	0.58%	90.24%	4682	2327	158	49.70%	1.16%
Sheffield	331	95	6	28.70%	14.74%	0.00%	85.26%	339	210	14	61.95%	0.08%
Stannard	111	36	2	32.43%	22.22%	0.00%	77.78%	125	95	9	76.00%	0.03%
Sutton	523	133	3	25.43%	11.28%	0.00%	88.72%	532	309	30	58.08%	0.13%
Walden	521	153	9	29.37%	14.38%	0.00%	85.62%	544	400	68	73.53%	0.14%
Waterford	769	343	18	44.60%	11.95%	0.29%	87.76%	779	562	44	72.14%	0.19%
Wheelock	343	92	3	26.82%	15.22%	1.09%	83.70%	356	204	12	57.30%	0.09%
County Totals	17632	5437	302	30.84%	10.89%	0.50%	88.67%	17991	10667	1077	59.29%	4.47%

Voter Turnout in Chittenden County 1998 FIN

Town Name	P-Reg	P-Act	P-Abs	P-Tot%	P-%Dem	P-%L U	P-%Rep	G-Reg	G-Act	G-Abs	G-Tot%	State-%
Bolton	718	123	3	17.13%	26.83%	0.00%	73.17%	733	368	32	50.20%	0.18%
* Burlington 7-1 W5	5744	712	43	12.40%	30.20%	0.84%	70.65%	4173	2094	244	50.18%	1.04%
Burlington 7-3 W2	7959	417	38	5.24%	34.29%	0.24%	65.23%	479	61	13	12.73%	0.12%
Burlington 7-4 W2	2862	156	1	5.45%	32.69%	0.64%	66.67%	2924	757	108	25.89%	0.73%
Burlington 7-5 W4	2568	458	33	17.83%	25.33%	0.66%	74.89%	607	382	53	62.93%	0.15%
Burlington 7-6 W4	4779	944	72	19.75%	29.03%	0.64%	69.49%	3079	1879	217	61.03%	0.76%
Burlington 7-7 W6	1400	276	25	19.71%	25.00%	0.36%	75.36%	1422	841	122	59.14%	0.35%
Burlington 7-2 W2	6172	386	42	6.25%	39.90%	1.04%	58.81%	1434	370	102	25.80%	0.36%
Burlington 7-3 W1	0	0	0	****.**%	****.**%	****.**%	****.**%	5998	1389	206	23.16%	1.49%
Burlington 7-1 W6	0	0	0	****.**%	****.**%	****.**%	****.**%	1716	712	104	41.49%	0.43%
Burlington 7-2 W3	0	0	0	****.**%	****.**%	****.**%	****.**%	4927	1690	463	34.30%	1.22%
Burlington 7-2 W5	0	0	0	****.**%	****.**%	****.**%	****.**%	346	88	34	25.43%	0.09%
Burlington 7-3 W6	0	0	0	****.**%	****.**%	****.**%	****.**%	1622	186	33	11.47%	0.40%
Burlington 7-5 W3	0	0	0	****.**%	****.**%	****.**%	****.**%	188	76	9	40.43%	0.05%
Burlington 7-5 W7	0	0	0	****.**%	****.**%	****.**%	****.**%	1793	1041	112	58.06%	0.45%
Burlington 7-6 W7	0	0	0	****.**%	****.**%	****.**%	****.**%	1736	1010	131	58.18%	0.43%
Charlotte	2450	471	27	19.22%	16.77%	0.85%	82.38%	2488	1712	120	68.81%	0.62%
Colchester 1-1	6397	506	27	7.91%	22.73%	0.00%	77.47%	6684	2867	438	42.89%	1.66%
Colchester 1-2	4348	501	31	11.52%	25.75%	0.40%	73.85%	4397	2153	231	48.97%	1.09%
Colchester 1-3	6	0	0	0.00%	****.**%	****.**%	****.**%	11	0	0	0.00%	0.00%
Essex 2-1	6066	740	33	12.20%	14.59%	0.00%	85.41%	6264	3221	285	51.42%	1.56%
Essex 2-3	523	93	1	17.78%	9.68%	0.00%	90.32%	525	292	23	55.62%	0.13%
Essex 2-4	5754	846	20	14.70%	13.59%	0.47%	85.93%	5870	3091	254	52.66%	1.46%
Hinesburg	2972	449	20	15.11%	25.84%	0.22%	73.94%	3057	1635	112	53.48%	0.76%
Huntington	1129	205	12	18.16%	24.39%	0.00%	75.61%	1158	710	37	61.31%	0.29%
Jericho	3542	539	19	15.22%	19.67%	0.00%	80.33%	3623	2109	106	58.21%	0.90%
Milton 2-2	5204	583	18	11.20%	27.10%	0.17%	72.73%	5261	2433	167	46.25%	1.31%
Milton 2-3	644	82	2	12.73%	28.05%	0.00%	71.95%	663	324	24	48.87%	0.16%
Richmond	2788	495	35	17.75%	23.64%	0.00%	75.76%	2842	1677	97	59.01%	0.71%
St. George	400	49	0	12.25%	20.41%	0.00%	79.59%	417	222	14	53.24%	0.10%
Shelburne 5-1	1192	242	16	20.30%	20.25%	0.00%	79.75%	1195	852	85	71.30%	0.30%
Shelburne 5-3	267	63	1	23.60%	15.87%	0.00%	84.13%	268	196	16	73.13%	0.07%
Shelburne 5-4	2883	671	42	23.27%	20.86%	0.00%	79.14%	2932	2094	263	71.42%	0.73%
South Burlington 7-7	1093	193	12	17.66%	23.32%	1.04%	75.65%	1179	638	69	54.11%	0.29%
South Burlington 7-8	3172	613	44	19.33%	22.02%	0.33%	77.65%	3392	1908	216	56.25%	0.84%
South Burlington 7-9	3136	529	35	16.87%	24.39%	0.38%	75.24%	3255	1785	158	54.84%	0.81%
South Burlington7-10	2617	531	25	20.29%	22.41%	0.19%	77.40%	2667	1619	114	60.70%	0.66%
Underhill	2016	398	16	19.74%	22.86%	0.00%	77.14%	2073	1344	81	64.83%	0.51%
Westford	1143	190	14	16.62%	19.47%	0.00%	80.53%	1176	730	30	62.07%	0.29%
Williston 5-1	4571	165	7	3.61%	13.94%	0.00%	86.06%	919	572	36	62.24%	0.23%
Williston 5-2	4571	623	28	13.63%	17.17%	0.64%	82.18%	3763	2399	167	63.75%	0.93%
Winooski Armory	1629	356	30	21.85%	61.52%	0.28%	38.20%	1656	857	114	51.75%	0.41%
Winooski St. Francis	2279	348	18	15.27%	54.60%	0.86%	44.54%	2337	1013	94	43.35%	0.58%
County Totals	104994	13953	790	13.29%	24.97%	0.35%	74.72%	103249	51397	5334	49.78%	25.65%

*All Burlington Primary voters were reported without breakout by wards (totals are accurate but ward numbers are not available.)

Voter Turnout in Essex County 1998 FIN

Town Name	P-Reg	P-Act	P-Abs	P-Tot%	P-%Dem	P-%L U	P-%Rep	G-Reg	G-Act	G-Abs	G-Tot%	State-%
Bloomfield	150	25	0	16.67%	20.00%	0.00%	80.00%	149	65	3	43.62%	0.04%
Brighton	942	368	17	39.07%	15.22%	0.00%	84.78%	958	605	50	63.15%	0.24%
Brunswick	62	33	2	53.23%	12.12%	0.00%	87.88%	64	41	2	64.06%	0.02%
Canaan	532	155	8	29.14%	10.97%	0.65%	88.39%	541	357	26	65.99%	0.13%
Concord	705	184	5	26.10%	12.50%	0.00%	86.96%	714	363	25	50.84%	0.18%
East Haven	192	48	1	25.00%	16.67%	0.00%	83.33%	188	117	7	62.23%	0.05%
Granby	63	36	1	57.14%	2.78%	0.00%	97.22%	66	46	4	69.70%	0.02%
Guildhall	181	77	4	42.54%	12.99%	0.00%	87.01%	181	110	8	60.77%	0.04%
Lemington	75	23	0	30.67%	0.00%	0.00%	100.00%	77	53	7	68.83%	0.02%
Lunenburg Comm. Hall	518	135	3	26.06%	8.15%	0.00%	91.85%	532	287	18	53.95%	0.13%
Lunenburg Gilman	238	54	0	22.69%	16.67%	0.00%	83.33%	238	110	3	46.22%	0.06%
Maidstone	100	34	0	34.00%	8.82%	0.00%	91.18%	102	48	1	47.06%	0.03%
Norton	103	50	2	48.54%	0.00%	0.00%	100.00%	105	74	12	70.48%	0.03%
Victory	90	37	5	41.11%	5.41%	2.70%	91.89%	91	60	13	65.93%	0.02%
County Totals	3951	1259	48	31.87%	11.83%	0.16%	87.93%	4006	2336	179	58.31%	1.00%

Voter Turnout in Franklin County 1998 FIN

Town Name	P-Reg	P-Act	P-Abs	P-Tot%	P-%Dem	P-%L U	P-%Rep	G-Reg	G-Act	G-Abs	G-Tot%	State-%
Bakersfield	747	151	13	20.21%	48.34%	1.32%	50.33%	794	473	54	59.57%	0.20%
Berkshire	758	126	5	16.62%	53.97%	0.00%	46.03%	792	441	101	55.68%	0.20%
Enosburg	1539	361	19	23.46%	63.43%	0.28%	35.73%	1636	1014	202	61.98%	0.41%
Fairfax	1969	334	13	16.96%	26.95%	0.60%	72.46%	2004	1088	82	54.29%	0.50%
Fairfield	997	241	11	24.17%	73.86%	0.41%	25.73%	994	568	41	57.14%	0.25%
Fletcher	631	94	5	14.90%	25.53%	0.00%	74.47%	656	364	43	55.49%	0.16%
Franklin	743	204	12	27.46%	42.65%	0.98%	56.37%	753	393	31	52.19%	0.19%
Georgia	2458	334	8	13.59%	27.25%	0.90%	71.86%	2533	1431	86	56.49%	0.63%
Highgate	1781	398	15	22.35%	55.03%	0.75%	44.47%	1803	887	48	49.20%	0.45%
Montgomery	604	131	7	21.69%	35.88%	0.76%	63.36%	615	342	25	55.61%	0.15%
Richford	1428	272	24	19.05%	47.43%	0.37%	52.21%	1542	949	418	61.54%	0.38%
St. Albans City	3093	864	49	27.93%	62.96%	0.46%	36.57%	4063	2050	193	50.46%	1.01%
St. Albans Town 3-1	215	27	2	12.56%	55.56%	0.00%	44.44%	218	95	11	43.58%	0.05%
St. Albans Town 3-2	3532	692	60	19.59%	61.42%	0.43%	38.15%	3621	1834	188	50.65%	0.90%
Sheldon	1039	330	12	31.76%	76.06%	0.00%	23.94%	1026	591	36	57.60%	0.25%
Swanton	3700	795	31	21.49%	50.82%	0.75%	48.43%	3723	1843	124	49.50%	0.92%
County Totals	25234	5354	286	21.22%	53.68%	0.54%	45.76%	26773	14363	1683	53.65%	6.65%

Voter Turnout in Grand Isle County 1998 FIN

Town Name	P-Reg	P-Act	P-Abs	P-Tot%	P-%Dem	P-%L U	P-%Rep	G-Reg	G-Act	G-Abs	G-Tot%	State-%
Alburg	1045	210	5	20.10%	42.38%	0.95%	56.67%	1059	568	47	53.64%	0.26%
Grand Isle	1198	419	34	34.97%	52.51%	1.19%	45.35%	1221	844	92	69.12%	0.30%
Isle LaMotte	357	120	7	33.61%	39.17%	0.83%	60.00%	342	235	27	68.71%	0.08%
North Hero	551	181	11	32.85%	28.18%	0.55%	71.27%	570	378	43	66.32%	0.14%
South Hero	1231	433	21	35.17%	41.11%	0.00%	58.89%	1263	886	106	70.15%	0.31%
County Totals	4382	1363	78	31.10%	42.92%	0.66%	56.13%	4455	2911	315	65.34%	1.11%

Voter Turnout in Lamoille County 1998 FIN

Town Name	P-Reg	P-Act	P-Abs	P-Tot%	P-%Dem	P-%L U	P-%Rep	G-Reg	G-Act	G-Abs	G-Tot%	State-%
Belvidere	152	34	1	22.37%	17.65%	0.00%	82.35%	154	91	4	59.09%	0.04%
Cambridge	1940	238	13	12.27%	12.61%	0.42%	82.77%	1967	1056	69	53.69%	0.49%
Eden	644	140	12	21.74%	15.71%	1.43%	82.86%	715	423	94	59.16%	0.18%
Elmore	450	107	1	23.78%	42.99%	0.00%	57.01%	457	279	22	61.05%	0.11%
Hyde Park	1618	303	18	18.73%	14.52%	0.00%	85.15%	1708	1126	161	65.93%	0.42%
Johnson	1820	239	11	13.13%	11.72%	0.42%	87.87%	2007	1059	229	52.77%	0.50%
Morristown	2909	503	18	17.29%	18.29%	0.80%	81.71%	3037	1832	178	60.32%	0.75%
Stowe	2806	593	33	21.13%	5.90%	0.17%	93.76%	2870	1971	254	68.68%	0.71%
Waterville	381	80	1	21.00%	13.75%	0.00%	86.25%	388	223	13	57.47%	0.10%
Wolcott	790	141	10	17.85%	12.77%	0.00%	87.23%	846	470	81	55.56%	0.21%
County Totals	13510	2378	118	17.60%	13.96%	0.38%	85.32%	14149	8530	1105	60.29%	3.51%

Voter Turnout in Orange County 1998 FIN

Town Name	P-Reg	P-Act	P-Abs	P-Tot%	P-%Dem	P-%L U	P-%Rep	G-Reg	G-Act	G-Abs	G-Tot%	State-%
Bradford	2000	543	28	27.15%	37.38%	1.29%	61.33%	2060	935	91	45.39%	0.51%
Braintree	740	158	6	21.35%	17.09%	0.00%	82.91%	786	470	55	59.80%	0.20%
Brookfield	864	240	44	27.78%	18.33%	0.83%	81.25%	888	577	103	64.98%	0.22%
Chelsea	854	242	12	28.34%	15.70%	0.00%	84.30%	863	540	38	62.57%	0.21%
Corinth	981	224	17	22.83%	33.04%	0.00%	66.96%	1013	473	47	46.69%	0.25%
Fairlee	619	229	21	37.00%	21.83%	0.44%	77.73%	638	429	27	67.24%	0.16%
Newbury Twn Of. Bld.	626	217	8	34.66%	44.70%	0.46%	54.84%	651	420	62	64.52%	0.16%
Newbury Townhouse	279	79	1	28.32%	26.58%	1.27%	72.15%	292	179	23	61.30%	0.07%
Newbury Wells River	395	131	0	33.16%	43.51%	0.00%	55.73%	402	231	21	57.46%	0.10%
Orange	594	123	2	20.71%	7.32%	0.81%	91.87%	602	339	25	56.31%	0.15%
Randolph Chandler	2879	643	36	22.33%	15.09%	0.00%	86.78%	2993	1688	209	56.40%	0.74%
Strafford	703	227	21	32.29%	28.63%	0.00%	71.37%	730	522	79	71.51%	0.18%
Thetford	1817	773	54	42.54%	39.07%	0.26%	60.67%	1845	1281	140	69.43%	0.46%
Topsham	612	161	9	26.31%	18.01%	1.24%	80.75%	610	343	11	56.23%	0.15%
Tunbridge	830	245	13	29.52%	9.80%	0.00%	90.20%	846	497	55	58.75%	0.21%
Vershire	402	145	8	36.07%	28.28%	0.00%	71.72%	409	283	31	69.19%	0.10%
Washington	679	162	6	23.86%	12.96%	0.00%	90.74%	684	409	43	59.80%	0.17%
West Fairlee	417	132	13	31.65%	18.18%	1.52%	80.30%	420	243	19	57.86%	0.10%
Williamstown	1745	320	29	18.34%	21.56%	0.31%	78.44%	1794	1052	113	58.64%	0.45%
County Totals	18036	4994	328	27.69%	25.87%	0.40%	74.11%	18526	10911	1192	58.90%	4.60%

Voter Turnout in Orleans County 1998 FIN

Town Name	P-Reg	P-Act	P-Abs	P-Tot%	P-%Dem	P-%L U	P-%Rep	G-Reg	G-Act	G-Abs	G-Tot%	State-%
Albany	574	147	9	25.61%	10.20%	0.68%	89.12%	582	357	29	61.34%	0.14%
Barton Mem. Bldg.	1021	316	52	30.95%	15.19%	0.95%	84.18%	1021	609	85	59.65%	0.25%
Barton Orleans	604	206	18	34.11%	17.48%	0.00%	82.52%	599	370	33	61.77%	0.15%
Brownington	521	170	23	32.63%	9.41%	1.76%	88.82%	535	294	40	54.95%	0.13%
Charleston	535	155	4	28.97%	13.55%	0.65%	85.81%	552	317	32	57.43%	0.14%
Coventry	480	118	12	24.58%	12.71%	0.00%	87.29%	485	264	20	54.43%	0.12%
Craftsbury	699	176	7	25.18%	21.02%	0.57%	78.41%	705	443	48	62.84%	0.18%
Derby	2732	851	111	31.15%	23.38%	0.71%	75.91%	2811	1746	292	62.11%	0.70%
Glover	638	163	16	25.55%	9.82%	0.61%	89.57%	646	392	42	60.68%	0.16%
Greensboro	509	157	9	30.84%	16.56%	0.00%	83.44%	512	327	45	63.87%	0.13%
Holland	342	101	5	29.53%	12.87%	0.99%	86.14%	346	222	20	64.16%	0.09%
Irasburg	644	186	15	28.88%	18.82%	0.54%	80.65%	650	387	27	59.54%	0.16%
Jay	256	63	1	24.61%	11.11%	0.00%	88.89%	259	123	12	47.49%	0.06%
Lowell	459	135	11	29.41%	20.00%	1.48%	78.52%	474	269	20	56.75%	0.12%
Morgan	389	144	12	37.02%	9.03%	0.00%	90.97%	393	241	25	61.32%	0.10%
Newport City	2734	854	65	31.24%	21.55%	1.64%	74.24%	2764	1425	137	51.56%	0.69%
Newport Town	950	191	17	20.11%	21.99%	0.52%	77.49%	960	469	47	48.85%	0.24%
Troy	963	198	16	20.56%	20.20%	3.03%	81.82%	973	428	27	43.99%	0.24%
Westfield	273	100	9	36.63%	25.00%	2.00%	73.00%	291	202	22	69.42%	0.07%
Westmore	242	105	15	43.39%	14.29%	0.95%	84.76%	246	173	29	70.33%	0.06%
County Totals	15565	4536	427	29.14%	18.30%	0.97%	80.49%	15804	9058	1032	57.31%	3.93%

Voter Turnout in Rutland County 1998 FIN

Town Name	P-Reg	P-Act	P-Abs	P-Tot%	P-%Dem	P-%L U	P-%Rep	G-Reg	G-Act	G-Abs	G-Tot%	State-%
Benson	561	94	7	16.76%	15.96%	0.00%	84.04%	567	273	28	48.15%	0.14%
Brandon	2505	471	22	18.80%	16.35%	0.00%	83.23%	2557	1414	112	55.30%	0.64%
Castleton	2375	546	56	22.99%	17.95%	1.28%	80.77%	2408	1249	116	51.87%	0.60%
Chittenden	873	159	8	18.21%	12.58%	0.63%	86.79%	919	503	41	54.73%	0.23%
Clarendon	1718	264	8	15.37%	14.77%	0.00%	84.85%	1731	980	40	56.61%	0.43%
Danby	815	150	54	18.40%	14.67%	0.67%	84.67%	809	428	98	52.90%	0.20%
Fair Haven	1688	357	22	21.15%	12.04%	0.56%	87.39%	1661	822	61	49.49%	0.41%
Hubbardton	405	51	1	12.59%	17.65%	1.96%	80.39%	406	189	20	46.55%	0.10%
Ira	268	40	0	14.93%	20.00%	0.00%	80.00%	266	143	1	53.76%	0.07%
Mendon	769	243	14	31.60%	11.11%	0.00%	88.89%	787	475	63	60.36%	0.20%
Middletown Springs	522	81	8	15.52%	40.74%	1.23%	58.02%	528	314	28	59.47%	0.13%
Mount Holly	815	228	11	27.98%	31.14%	1.32%	67.54%	829	496	38	59.83%	0.21%
Mount Tabor	166	40	3	24.10%	35.00%	0.00%	65.00%	166	80	3	48.19%	0.04%
Pawlet	949	136	9	14.33%	26.47%	0.74%	71.32%	958	498	40	51.98%	0.24%
Pittsfield	286	151	12	52.80%	7.95%	1.32%	90.73%	290	223	30	76.90%	0.07%
Pittsford	1942	448	29	23.07%	15.40%	0.67%	83.48%	1968	1165	101	59.20%	0.49%
Poultney	2302	225	22	9.77%	28.00%	1.33%	70.67%	2298	986	77	42.91%	0.57%
Proctor	1133	214	10	18.89%	20.09%	0.00%	79.91%	1155	695	51	60.17%	0.29%
Rutland City 6-1 W1	2635	604	23	22.92%	13.25%	0.17%	86.59%	2676	1626	176	60.76%	0.66%
Rutland City 6-2 W2	2084	356	39	17.08%	24.44%	0.28%	75.28%	2112	1190	104	56.34%	0.52%
Rutland City 6-3 W3B	1722	157	13	9.12%	25.48%	0.00%	74.52%	1778	708	77	39.82%	0.44%
Rutland City 6-3 W3A	2305	285	30	12.36%	33.33%	0.35%	67.02%	2391	1011	146	42.28%	0.59%
Rutland City 6-4 W4	2549	407	33	15.97%	24.82%	0.25%	74.94%	2608	1310	133	50.23%	0.65%
Rutland Town	2947	895	66	30.37%	12.74%	0.22%	87.04%	2987	1921	189	64.31%	0.74%
Sherburne	745	368	25	49.40%	4.89%	0.00%	94.84%	762	495	70	64.96%	0.19%
Shrewsbury	783	172	7	21.97%	11.63%	0.00%	88.37%	794	503	60	63.35%	0.20%
Sudbury	354	79	7	22.32%	37.97%	1.27%	60.76%	359	266	32	74.09%	0.09%
Tinmouth	329	108	9	32.83%	48.15%	0.00%	50.93%	330	191	21	57.88%	0.08%
Wallingford	1587	587	42	36.99%	43.27%	0.51%	56.22%	1605	934	88	58.19%	0.40%
Wells	719	287	6	39.92%	34.49%	4.18%	60.63%	715	336	18	46.99%	0.18%
West Haven	173	43	6	24.86%	27.91%	6.98%	65.12%	177	106	9	59.89%	0.04%
West Rutland	1494	230	11	15.39%	24.78%	0.87%	74.35%	1503	867	50	57.68%	0.37%
County Totals	40518	8476	613	20.92%	20.74%	0.61%	78.54%	41100	22397	2121	54.49%	10.21%

Voter Turnout in Washington County 1998 FIN

Town Name	P-Reg	P-Act	P-Abs	P-Tot%	P-%Dem	P-%L U	P-%Rep	G-Reg	G-Act	G-Abs	G-Tot%	State-%
Barre City 4-1	2304	416	33	18.06%	25.24%	0.24%	74.52%	2390	1329	203	55.61%	0.59%
Barre City 4-2	3294	401	78	12.17%	34.16%	0.00%	65.84%	5724	1473	202	25.73%	1.42%
Barre Town	4554	1138	73	24.99%	25.83%	0.44%	72.14%	4712	3011	323	63.90%	1.17%
Berlin	1820	301	11	16.54%	22.59%	0.66%	76.74%	1853	960	66	51.81%	0.46%
Cabot	754	130	7	17.24%	17.69%	0.00%	82.31%	766	426	37	55.61%	0.19%
Calais	1171	275	27	23.48%	22.91%	0.36%	76.73%	1180	734	91	62.20%	0.29%
Duxbury	650	123	7	18.92%	20.33%	1.63%	78.05%	668	394	23	58.98%	0.17%
East Montpelier	1777	413	19	23.24%	23.49%	0.97%	75.79%	1806	1193	106	66.06%	0.45%
Fayston	853	166	9	19.46%	19.88%	0.00%	80.12%	884	555	50	62.78%	0.22%
Marshfield	920	170	9	18.48%	26.47%	0.59%	72.94%	940	556	46	59.15%	0.23%
Middlesex	1058	376	18	35.54%	50.53%	0.00%	49.47%	1144	774	89	67.66%	0.28%
Montpelier W-5	5599	1461	101	26.09%	47.43%	0.55%	52.09%	5696	3371	360	59.18%	1.41%
Montpelier W-L-1-1	263	84	4	31.94%	48.81%	0.00%	50.00%	263	156	16	59.32%	0.07%
Moretown	1230	213	20	17.32%	20.66%	0.94%	78.40%	1246	678	89	54.41%	0.31%
Northfield	3116	824	108	26.44%	34.47%	0.36%	65.17%	3114	1724	294	55.36%	0.77%
Plainfield	861	148	14	17.19%	25.00%	1.35%	73.65%	911	497	52	54.56%	0.23%
Roxbury	420	79	5	18.81%	12.66%	0.00%	87.34%	433	250	20	57.74%	0.11%
Waitsfield	1147	240	12	20.92%	20.42%	0.00%	79.58%	1175	780	47	66.38%	0.29%
Warren	1294	233	13	18.01%	22.32%	0.43%	77.25%	1325	776	99	58.57%	0.33%
Waterbury	3245	545	25	16.80%	19.27%	0.00%	80.92%	3285	1842	122	56.07%	0.82%
Woodbury	561	107	16	19.07%	16.82%	0.00%	83.18%	560	310	50	55.36%	0.14%
Worcester	607	215	12	35.42%	42.33%	0.93%	56.74%	628	432	47	68.79%	0.16%
County Totals	37498	8058	621	21.49%	31.07%	0.42%	68.30%	40703	22221	2432	54.59%	10.11%

Voter Turnout in Windham County 1998 FIN

Town Name	P-Reg	P-Act	P-Abs	P-Tot%	P-%Dem	P-%L U	P-%Rep	G-Reg	G-Act	G-Abs	G-Tot%	State-%
Athens	177	40	2	22.60%	20.00%	0.00%	80.00%	179	85	3	47.49%	0.04%
Brattleboro 2-1	2845	379	37	13.32%	46.97%	0.00%	53.03%	2902	1500	202	51.69%	0.72%
Brattleboro 2-2	2403	279	24	11.61%	54.48%	1.08%	44.44%	2444	1137	99	46.52%	0.61%
Brattleboro 2-3	2437	324	48	13.30%	47.22%	0.62%	52.16%	2516	1162	153	46.18%	0.62%
Brookline	315	71	0	22.54%	19.72%	0.00%	80.28%	321	224	21	69.78%	0.08%
Dover	746	235	8	31.50%	3.83%	1.28%	94.89%	808	623	100	77.10%	0.20%
Dummerston	1279	185	7	14.46%	37.84%	0.54%	61.62%	1292	757	53	58.59%	0.32%
Grafton	435	127	6	29.20%	34.65%	0.79%	64.57%	434	285	18	65.67%	0.11%
Guilford	1233	188	4	15.25%	36.17%	0.53%	63.30%	1251	685	46	54.76%	0.31%
Halifax	415	92	11	22.17%	23.91%	1.09%	75.00%	426	318	45	74.65%	0.11%
Jamaica	523	159	8	30.40%	9.43%	1.89%	88.68%	546	396	38	72.53%	0.14%
Londonderry	1096	208	7	18.98%	7.21%	0.96%	91.83%	1133	750	102	66.20%	0.28%
Marlboro	647	149	11	23.03%	49.66%	0.67%	49.66%	659	442	52	67.07%	0.16%
Newfane	1176	216	21	18.37%	31.48%	0.46%	68.06%	1201	794	98	66.11%	0.30%
Putney	1399	219	8	15.65%	46.58%	1.37%	52.05%	1433	878	72	61.27%	0.36%
Rockingham	4059	866	110	21.34%	76.21%	0.81%	22.86%	4094	1879	268	45.90%	1.02%
Stratton	116	47	6	40.52%	8.51%	2.13%	89.36%	120	94	14	78.33%	0.03%
Townshend	721	159	5	22.05%	21.38%	0.00%	78.62%	738	505	49	68.43%	0.18%
Vernon	1309	265	18	20.24%	12.83%	0.75%	86.04%	1376	855	69	62.14%	0.34%
Wardsboro	487	100	3	20.53%	15.00%	0.00%	85.00%	493	313	41	63.49%	0.12%
Westminster	1889	334	13	17.68%	39.82%	1.20%	59.88%	1893	1009	66	53.30%	0.47%
Whitingham	772	142	3	18.39%	16.90%	1.41%	81.69%	785	559	51	71.21%	0.19%
Wilmington	1492	256	10	17.16%	12.89%	0.78%	86.33%	1540	908	110	58.96%	0.38%
Windham	256	100	9	39.06%	68.00%	0.00%	32.00%	255	166	18	65.10%	0.06%
County Totals	28227	5140	379	18.21%	38.85%	0.78%	60.39%	28839	16324	1788	56.60%	7.16%

Voter Turnout in Windsor County 1998 FIN

Town Name	P-Reg	P-Act	P-Abs	P-Tot%	P-%Dem	P-%L U	P-%Rep	G-Reg	G-Act	G-Abs	G-Tot%	State-%
Andover	295	109	6	36.95%	27.52%	1.83%	70.64%	301	239	31	79.40%	0.07%
Baltimore	121	15	0	12.40%	26.67%	0.00%	73.33%	122	75	4	61.48%	0.03%
Barnard	607	215	13	35.42%	17.67%	0.00%	82.33%	620	483	45	77.90%	0.15%
Bethel	1137	211	5	18.56%	15.64%	0.47%	83.89%	1150	692	42	60.17%	0.29%
Bridgewater	653	179	3	27.41%	20.67%	0.56%	78.21%	659	390	35	59.18%	0.16%
Cavendish	962	153	3	15.90%	22.88%	1.31%	77.78%	971	499	37	51.39%	0.24%
Chester	2156	416	23	19.29%	43.03%	0.72%	56.25%	2182	1252	123	57.38%	0.54%
Hartford 2-1	1602	179	6	11.17%	15.08%	0.00%	84.36%	1609	721	51	44.81%	0.40%
Hartford 2-2	5766	534	22	9.26%	27.34%	0.37%	72.85%	5879	2419	194	41.15%	1.46%
Hartland	2049	496	25	24.21%	28.83%	0.00%	72.38%	2140	1438	198	67.20%	0.53%
Ludlow	1747	468	39	26.79%	19.66%	0.85%	79.49%	1788	1135	159	63.48%	0.44%
Norwich	2612	609	23	23.32%	62.07%	0.49%	37.77%	2695	1673	151	62.08%	0.67%
Plymouth	410	172	13	41.95%	5.81%	0.00%	94.19%	418	300	35	71.77%	0.10%
Pomfret	613	193	15	31.48%	18.13%	0.00%	81.87%	630	486	59	77.14%	0.16%
Reading	435	101	2	23.22%	24.75%	0.00%	75.25%	444	321	22	72.30%	0.11%
Rochester	806	198	8	24.57%	18.18%	1.52%	80.30%	816	523	46	64.09%	0.20%
Royalton	1483	350	11	23.60%	22.57%	0.00%	77.43%	1567	927	75	59.16%	0.39%
Sharon	768	168	6	21.88%	15.48%	0.00%	84.52%	801	523	35	65.29%	0.20%
Springfield 1-1	978	192	3	19.63%	42.19%	0.00%	57.81%	986	575	36	58.32%	0.24%
Springfield W-6	5249	690	46	13.15%	34.20%	0.29%	65.51%	5365	2738	330	51.03%	1.33%
Stockbridge	433	94	8	21.71%	21.28%	0.00%	78.72%	434	280	22	64.52%	0.11%
Weathersfield	1785	371	17	20.78%	31.81%	0.81%	64.15%	1812	1001	99	55.24%	0.45%
Weston	469	134	2	28.57%	9.70%	0.00%	90.30%	480	313	42	65.21%	0.12%
West Windsor	715	173	7	24.20%	18.50%	0.00%	81.50%	739	507	57	68.61%	0.18%
Windsor	2792	542	25	19.41%	46.49%	0.92%	52.58%	2857	1297	149	45.40%	0.71%
Woodstock	2914	754	61	25.88%	18.57%	0.40%	81.17%	3001	1689	188	56.28%	0.75%
County Totals	39557	7716	392	19.51%	29.10%	0.44%	70.48%	40466	22496	2265	55.59%	10.05%

Voter Turnout Summary by County 1998 FIN

County Name	P-Reg	P-Act	P-Abs	P-Tot%	P-%Dem	P-%L U	P-%Rep	G-Reg	G-Act	G-Abs	G-Tot%	State-%
Addison County	21841	4686	259	21.46%	19.57%	0.55%	79.62%	22248	13394	1113	60.20%	5.53%
Bennington County	23809	4697	518	19.73%	36.19%	0.40%	63.79%	24294	13986	2045	57.57%	6.03%
Caledonia County	17632	5437	302	30.84%	10.89%	0.50%	88.67%	17991	10667	1077	59.29%	4.47%
Chittenden County	104994	13953	790	13.29%	24.97%	0.35%	74.72%	103249	51397	5334	49.78%	25.65%
Essex County	3951	1259	48	31.87%	11.83%	0.16%	87.93%	4006	2336	179	58.31%	1.00%
Franklin County	25234	5354	286	21.22%	53.68%	0.54%	45.76%	26773	14363	1683	53.65%	6.65%
Grand Isle County	4382	1363	78	31.10%	42.92%	0.66%	56.13%	4455	2911	315	65.34%	1.11%
Lamoille County	13510	2378	118	17.60%	13.96%	0.38%	85.32%	14149	8530	1105	60.29%	3.51%
Orange County	18036	4994	328	27.69%	25.87%	0.40%	74.11%	18526	10911	1192	58.90%	4.60%
Orleans County	15565	4536	427	29.14%	18.30%	0.97%	80.49%	15804	9058	1032	57.31%	3.93%
Rutland County	40518	8476	613	20.92%	20.74%	0.61%	78.54%	41100	22397	2121	54.49%	10.21%
Washington County	37498	8058	621	21.49%	31.07%	0.42%	68.30%	40703	22221	2432	54.59%	10.11%
Windham County	28227	5140	379	18.21%	38.85%	0.78%	60.39%	28839	16324	1788	56.60%	7.16%
Windsor County	39557	7716	392	19.51%	29.10%	0.44%	70.48%	40466	22496	2265	55.59%	10.05%
State Totals	394754	78047	5159	19.77%	27.24%	0.50%	72.24%	400221	220991	23681	54.89%	100.00%

Appendix A: RECOUNTS in state legislative races

General Elections: November 3, 1998

VERMONT SENATE

LaMoille Senate:

	Harold Bailey	Susan Bartlett
Recount:	3,877	3,996
Original tally:	3,864	3,961

VERMONT HOUSE OF REPRESENTATIVES

Addison-2 Representative:

	Tony Dominick	Michael Fisher	Dawn Martin
Recount:	745	733	377
Original Tally:	747	732	377

Addison 4-1 Representative:

	John Friedin	Harvey T. Smith
Recount:	870	898
Original Tally:	870	899

Addison-Rutland-2 Representative:

	Ward Mann	Patricia "Patty" Smith
Recount:	782	792
Original Tally:	787	788

Chittenden 2-4 Representative:

	Rene Blanchard	Joana Chappelow	Michael Corbin	Linda Kirker	Mary-Ann Parizo
Recount:	1,435	103	1,186	1,365	1,413
Original Tally:	1,414	102	1,177	1,351	1,393